

Nameigos Twp.

THE TOWNSHIP OF

DOUCETT

DISTRICT OF ALGOMA

SAULT STE. MARIE MINING DIVISION

SCALE: 1-INCH = 40 CHAINS

LEGEND

PATENTED LAND	Ⓢ
CROWN LAND SALE	C.S.
LEASES	Ⓛ
LICENCED LAND	Loc.
LICENSE OF OCCUPATION	L.O.
MINING RIGHTS ONLY	M.R.O.
SURFACE RIGHTS ONLY	S.R.O.
ROADS	—
IMPROVED ROADS	—
KING'S HIGHWAYS	—
RAILWAYS	—
POWER LINES	—
MARSH OR MUSKEG	—
MINES	Ⓜ
CANCELLED	Ⓢ

NOTES

400' Reserve around all Lakes & Rivers to Dept. of Lands & Forests.

DATE OF ISSUE
MAY 11 1959
SAULT STE. MARIE

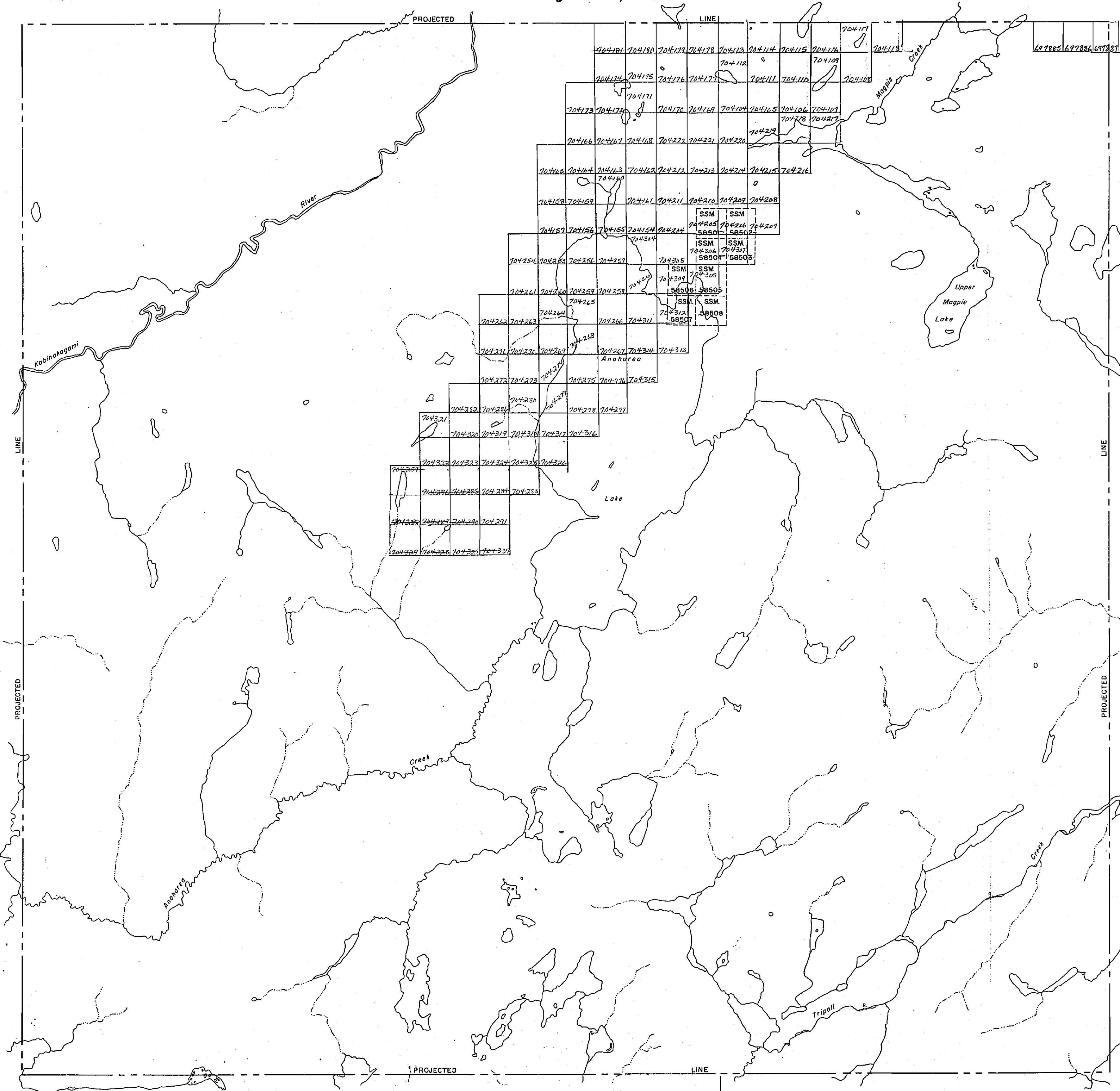
6-2752

Replaced by mylar set 4/84

PLAN NO. ~~M.2014~~

DEPARTMENT OF MINES

- ONTARIO -



Twp. 61

Tilston Twp.

Nameigos Twp.

THE TOWNSHIP OF

DOUCETT

DISTRICT OF ALGOMA

SAULT-STE. MARIE MINING DIVISION


SCALE: 1-INCH = 40 CHAINS

LEGEND

- PATENTED LAND (P)
- CROWN LAND SALE (C.S.)
- LEASES (L)
- LOCATED LAND (Loc.)
- LICENSE OF OCCUPATION (L.O.)
- MINING RIGHTS ONLY (M.R.O.)
- SURFACE RIGHTS ONLY (S.R.O.)
- ROADS
- IMPROVED ROADS
- KING'S HIGHWAYS
- RAILWAYS
- POWER LINES
- MARSH OR MUSKEG
- MINES
- CANCELLED (C)

NOTES

400' Surface Rights Reservation along the shores of all lakes and rivers.



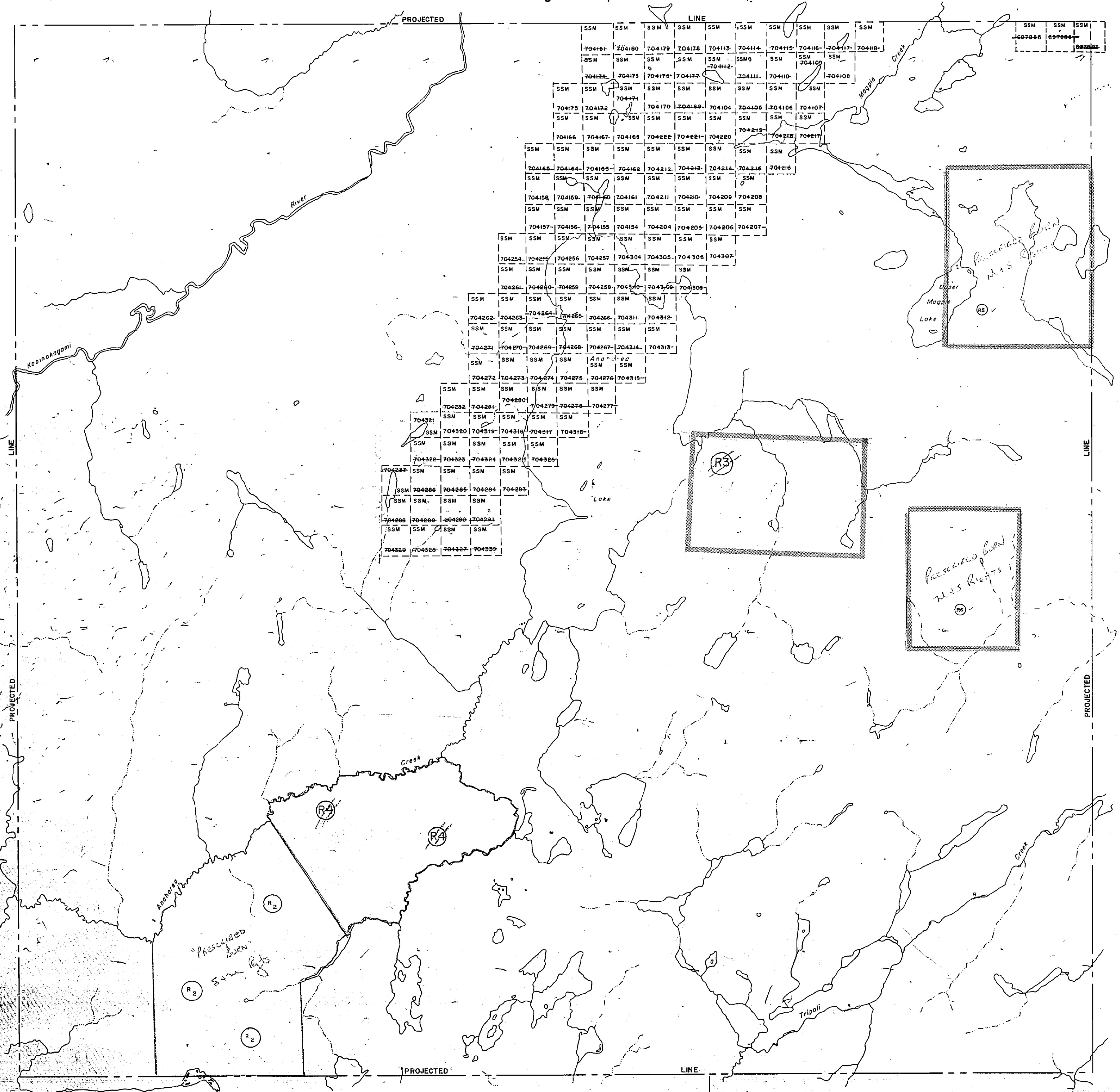
AREAS WITHDRAWN FROM DISPOSITION

Description	Order No.	Date	Disposition	File
(R1) Sec 36/80	W-36	5/5/86	S.R.+M.R.O.	
Re-opened - ORDER NO-93/86 - Nov. 26/86				
(R2)	SEC.36 1980 W-96/87	1987/11/20	WITHDRAWN M.S.	
(R3)	SEC.36 1980 W-93/87	07/11/80	WITHDRAWN M.S.	
(R4)	SEC. 36 1980 ORDER NO. O - SSM 01/89 NER REOPENED M.S.	Jan. 12/89		
(R4)	SEC. 36 1980 NO.-95/87 NER - S.R. - M.R. - 1987/11/20			
(R4)	SEC. 36, 1980 ORDER NO. O - SSM 02/89 NER REOPENED M.S.	Jan. 12/89		
(R5)	SEC. 36 1980 W-SSM 02/89 NER, WITHDRAWN M.S.	13/11/89.		
(R6)	SEC. 36 1980 W- SSM 01/89 NER WITHDRAWN M.S.	13/11/89		

6-2752

PLAN NO. M.2014

ONTARIO
MINISTRY OF NATURAL RESOURCES
SURVEYS AND MAPPING BRANCH



Cooper Twp.

Cudney Twp.

Twp. 61

Tilston Twp.

revised - Oct 25/89

Nameigos Twp.

THE TOWNSHIP OF

DOUCETT

DISTRICT OF ALGOMA

SAULT STE. MARIE MINING DIVISION

SCALE: 1-INCH=40 CHAINS

LEGEND

PATENTED LAND	Ⓟ
CROWN LAND SALE	C.S.
LEASES	Ⓛ
LOCATED LAND	Loc.
LICENSE OF OCCUPATION	L.O.
MINING RIGHTS ONLY	M.R.O.
SURFACE RIGHTS ONLY	S.R.O.
ROADS	—
IMPROVED ROADS	—
KING'S HIGHWAYS	—
RAILWAYS	—
POWER LINES	—
MARSH OR MUSKEG	—
MINES	X
CANCELLED	C.
ⓂⓈ LAND USE PERMIT	

NOTES

400' Reserve around all Lakes & Rivers to Dept. of Lands & Forests.

AREAS WITHDRAWN FROM DISPOSITION

- MRO- MINING RIGHTS ONLY
- SRO- SURFACE RIGHTS ONLY
- M+S- MINING AND SURFACE RIGHTS

DESCRIPTION	ORDER#	DATE	DISPOSITION
R2	SEC. 36 1980 W-96/87	1987/11/20	WITHDRAWN M+S
R5	SEC. 36 1980 W-96M-02/89 NER WITHDRAWN M+S 13/1/89 SEC. 36 1980 D-SSM 10/89 NER-SEE PREVIOUS MYLAR (M+S Nov. 1989)		
R6	SEC 36 1980 W-SSM 01/89 NER WITHDRAWN M+S 13/1/89		

NOTICE OF FORESTRY ACTIVITY

THIS TOWNSHIP / AREA FALLS WITHIN THE 'SS Marie Mining Division (Wawa District)' AND MAY BE SUBJECT TO FORESTRY OPERATIONS. THE MNR UNIT FORESTER FOR THIS AREA CAN BE CONTACTED AT:
P.O. Box 1160
Highway 101
Wawa, Ontario P0S 1K0
(705) 856-2396
RE: Forest Management Activities.

THE INFORMATION THAT APPEARS ON THIS MAP HAS BEEN COMPILED FROM VARIOUS SOURCES, AND ACCURACY IS NOT GUARANTEED. THOSE WISHING TO STAKE MINING CLAIMS SHOULD CONSULT WITH THE MINING RECORDER, MINISTRY OF NORTHERN DEVELOPMENT AND MINES FOR ADDITIONAL INFORMATION ON THE STATUS OF THE LANDS SHOWN HEREON.

RECEIVED JUL 26 1989

0730

PLAN NO. M.2014

DEPARTMENT OF MINES

ONTARIO

Cooper Twp.

Cudney Twp.

Twp. 61

Tilston Twp.

TOWNSHIP SUBJECT TO FORESTRY OPERATIONS

Nameigos Twp.

LEGEND

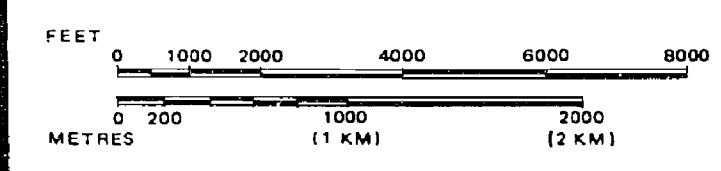
HIGHWAY AND ROUTE No.	
OTHER ROADS	
TRAILS	
SURVEYED LINES:	
TOWNSHIPS, BASE LINES, ETC.	
LOTS, MINING CLAIMS, PARCELS, ETC.	
UNSURVEYED LINES:	
LOT LINES	
PARCEL BOUNDARY	
MINING CLAIMS ETC.	
RAILWAY AND RIGHT OF WAY	
UTILITY LINES	
NON-PERENNIAL STREAM	
FLOODING OR FLOODING RIGHTS	
SUBDIVISION OR COMPOSITE PLAN	
RESERVATIONS	
ORIGINAL SHORELINE	
MARSH OR MUSKEG	
MINES	
TRAVERSE MONUMENT	

DISPOSITION OF CROWN LANDS

TYPE OF DOCUMENT	SYMBOL
PATENT, SURFACE & MINING RIGHTS	
" SURFACE RIGHTS ONLY	
" MINING RIGHTS ONLY	
LEASE, SURFACE & MINING RIGHTS	
" SURFACE RIGHTS ONLY	
" MINING RIGHTS ONLY	
LICENCE OF OCCUPATION	
ORDER-IN-COUNCIL	
RESERVATION	
CANCELLED	
SAND & GRAVEL	

The 1985 Magnetic Bearing
Approx. 2.2" Annual Change
Increasing 10.30'

SCALE: 1 INCH = 40 CHAINS



DESCRIPTION	ORDER#	DATE	DISPOSITION
R1	W-6194	25/07/94	WITHDRAWN M & S 195150
R2	W-SSM-15/96	01/05/96	M & S RIGHTS 195150
R3	SEC 36 1980 W-SSM-15/96	04/03/94	WITHDRAWN M & S 195150
R4	W-6194	25/07/94	WITHDRAWN M & S 195150
R5	W-SSM-15/96	01/05/96	M & S RIGHTS 195150
R6	SEC 36 1980 W-SSM 01/89	NER WITHDRAWN M-S 13/1/89	

NOTICE OF FORESTRY ACTIVITY

THIS TOWNSHIP / AREA FALLS WITHIN THE
SS Marie Mining Division (Hawa District)
AND MAY BE SUBJECT TO FORESTRY OPERATIONS.
THE MNR UNIT FORESTER FOR THIS AREA CAN BE
CONTACTED AT:
P.O. Box 1160
Highway 101
Hawa, Ontario P0S 1K0
(705) 856-2396
RE: Forest Management Activities

THE INFORMATION
APPEARS ON THE
HAS BEEN COMPILED
FROM VARIOUS SOURCES
AND ACCURACY IS NOT
GUARANTEED. IF YOU
WISH TO STAKE
MINING CLAIMS YOU SHOULD
CONSULT WITH THE
RECORDS SECTION OF THE
NORTHERN DEVELOPMENT
AND MINES DIVISION FOR
ADDITIONAL INFORMATION
ON THE STATUS OF
LANDS SHOWN HEREON.

TOWNSHIP
DOUCETT
M.N.R. ADMINISTRATIVE DISTRICT
HEARST
MINING DIVISION
SAULT STE. MARIE
LAND TITLES / REGISTRY DIVISION
ALGOMA

Ministry of Natural Resources Ontario
Ministry of Northern Development and Mines

Date MAY, 1992
Number **G-2752**

Cooper Twp.

Cudney Twp.

Twp. 61

Tilston Twp.

FORESTRY OPERATIONS

Nameigos Twp.

LEGEND

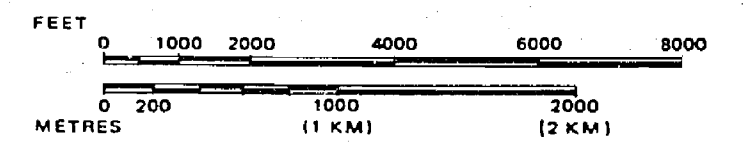
HIGHWAY AND ROUTE No.	
OTHER ROADS	
TRAILS	
SURVEYED LINES:	
TOWNSHIPS, BASE LINES, ETC.	
LOTS, MINING CLAIMS, PARCELS, ETC.	
UNSURVEYED LINES:	
LOT LINES	
PARCEL BOUNDARY	
MINING CLAIMS ETC.	
RAILWAY AND RIGHT OF WAY	
UTILITY LINES	
NON-PERENNIAL STREAM	
FLOODING OR FLOODING RIGHTS	
SUBDIVISION OR COMPOSITE PLAN	
RESERVATIONS	
ORIGINAL SHORELINE	
MARSH OR MUSKEG	
MINES	
TRAVERSE MONUMENT	

DISPOSITION OF CROWN LANDS

TYPE OF DOCUMENT	SYMBOL
PATENT, SURFACE & MINING RIGHTS	
" SURFACE RIGHTS ONLY	
" MINING RIGHTS ONLY	
LEASE, SURFACE & MINING RIGHTS	
" SURFACE RIGHTS ONLY	
" MINING RIGHTS ONLY	
LICENCE OF OCCUPATION	
ORDER-IN-COUNCIL	
RESERVATION	
CANCELLED	
SAND & GRAVEL	

The 1985 Magnetic Bearings
Approx. 7" Annual Change
Increasing 10.30"

SCALE: 1 INCH = 40 CHAINS



R6 SEC 30 1980 W-SSM 01/89 NER WITHDRAWN M-S 13/1/89

NOTICE OF FORESTRY ACTIVITY

THIS TOWNSHIP / AREA FALLS WITHIN THE
SS Marie Mining Division (Wawa District)
AND MAY BE SUBJECT TO FORESTRY OPERATIONS.
THE MNR UNIT FORESTER FOR THIS AREA CAN BE
CONTACTED AT:
P.O. Box 1160
Highway 101
Wawa, Ontario P0S 1K0
(705) 856-2396
RE: Forest Management Activities

THE INFORMATION
APPEARS ON THIS
MAP HAS BEEN COPIED
FROM VARIOUS SOURCES
AND ACCURACY IS NOT
GUARANTEED. IF YOU
WISH TO STAKE
CLAIMS YOU SHOULD
CONSULT WITH THE
RECORDING OFFICER,
MINISTRY OF
NORTHERN DEVELOPMENT
AND MINES,
TORONTO, ONTARIO.
ADDITIONAL INFORMATION
ON THE STATUS OF
LANDS SHOWN HEREON

TOWNSHIP
DOUCETT

M.N.R. ADMINISTRATIVE DISTRICT
HEARST
MINING DIVISION
SAULT STE. MARIE
LAND TITLES / REGISTRY DIVISION
ALGOMA

Ministry of Natural Resources Ontario
Ministry of Northern Development and Mines

Date: MAY, 1992
Number: G-2752

Cooper Twp.

Cudney Twp.

Twp. 61

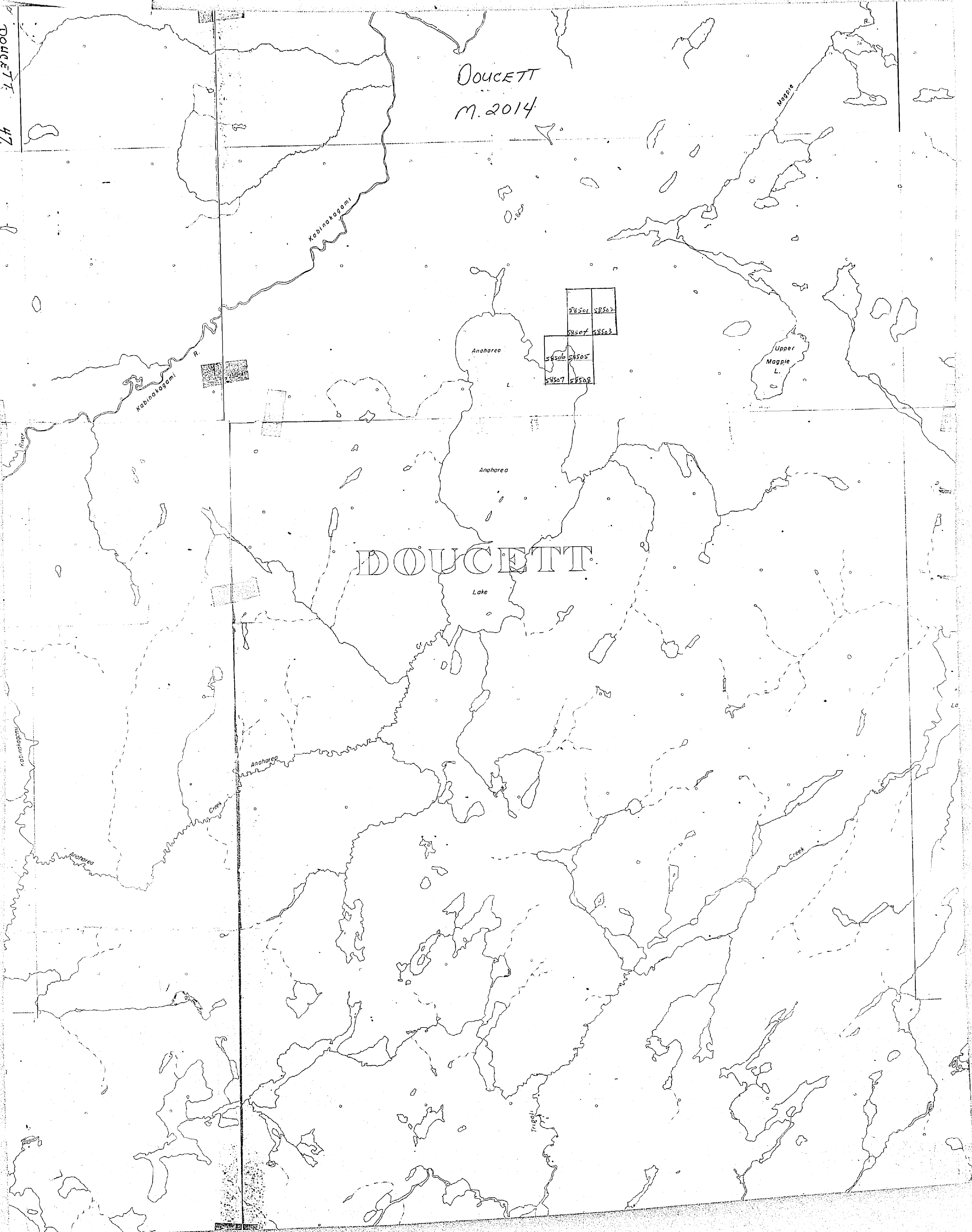
Tilston Twp.

TRANSFERRED SUBJECT
FORESTRY OPERATIONS

2014

DOUCETT
47

DOUCETT
M. 2014



2014

DOUCETT
47

DOUCETT
M. 2014

Kobinogami

Maggie

58501 58502

58507 58503

58506 58505

58507 58508

Anahara L.

Upper
Maggie
L.

Kobinogami R.

Anahara

DOUCETT

Lake

Anahara

Creek

Creek

Tripp