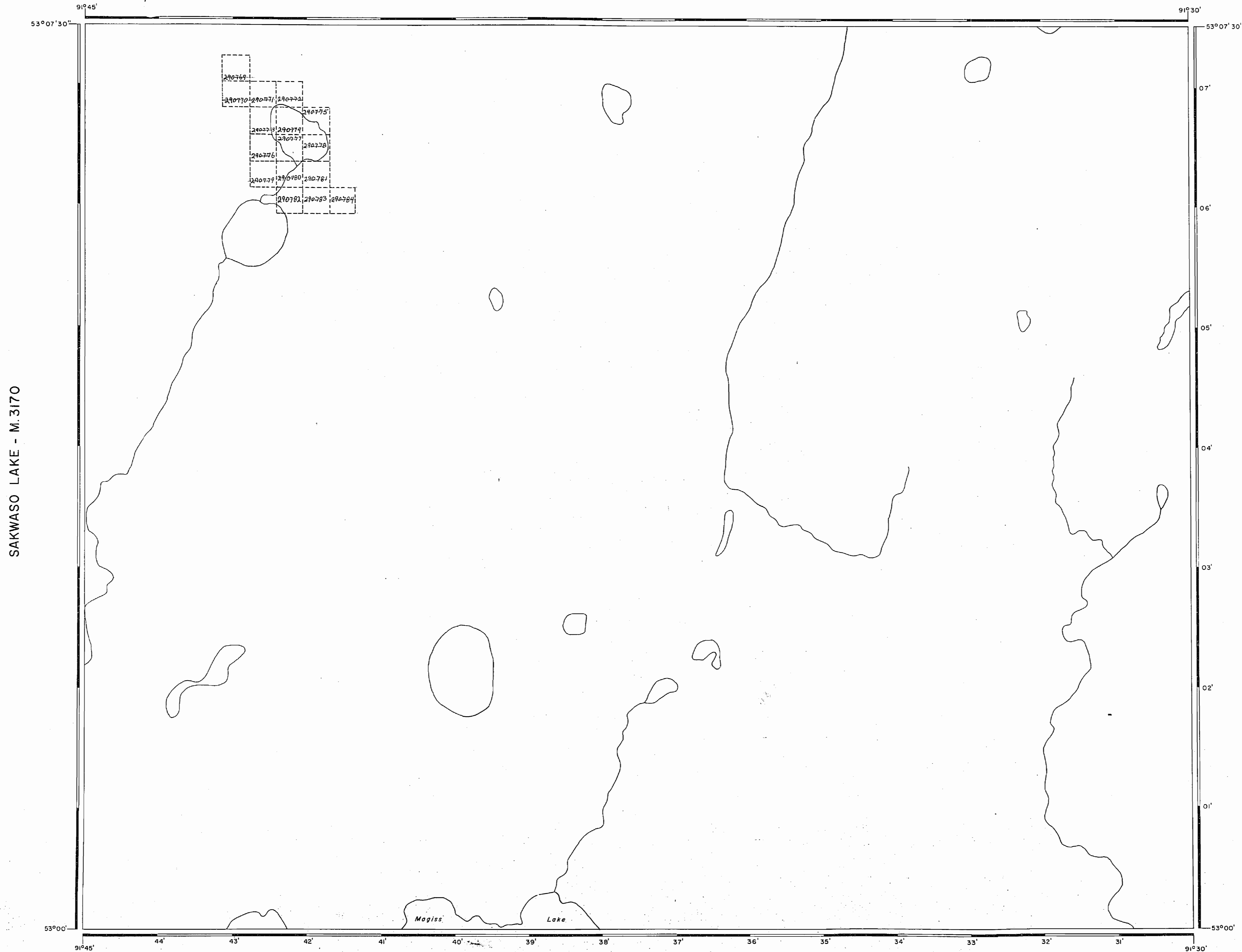


BEAVERSKIN LAKE - M.3167



AREA

EAST OF
SAKWASO LAKE

DISTRICT OF
KENORA
-PATRICIA PORTION-

RED LAKE
MINING DIVISION

SCALE: 1-INCH=40 CHAINS

LEGEND

PATENTED LAND	⊙
CROWN LAND SALE	C.S.
LEASES	⊖
LOCATED LAND	Loc.
LICENSE OF OCCUPATION	L.O.
MINING RIGHTS ONLY	M.R.O.
SURFACE RIGHTS ONLY	S.R.O.
ROADS	—
IMPROVED ROADS	—
KING'S HIGHWAYS	—
RAILWAYS	—
POWER LINES	—
MARSH OR MUSKEG	—
MINES	⊗
CANCELLED	c.

NOTES

400' surface rights reservation along the shores
of all lakes and rivers.

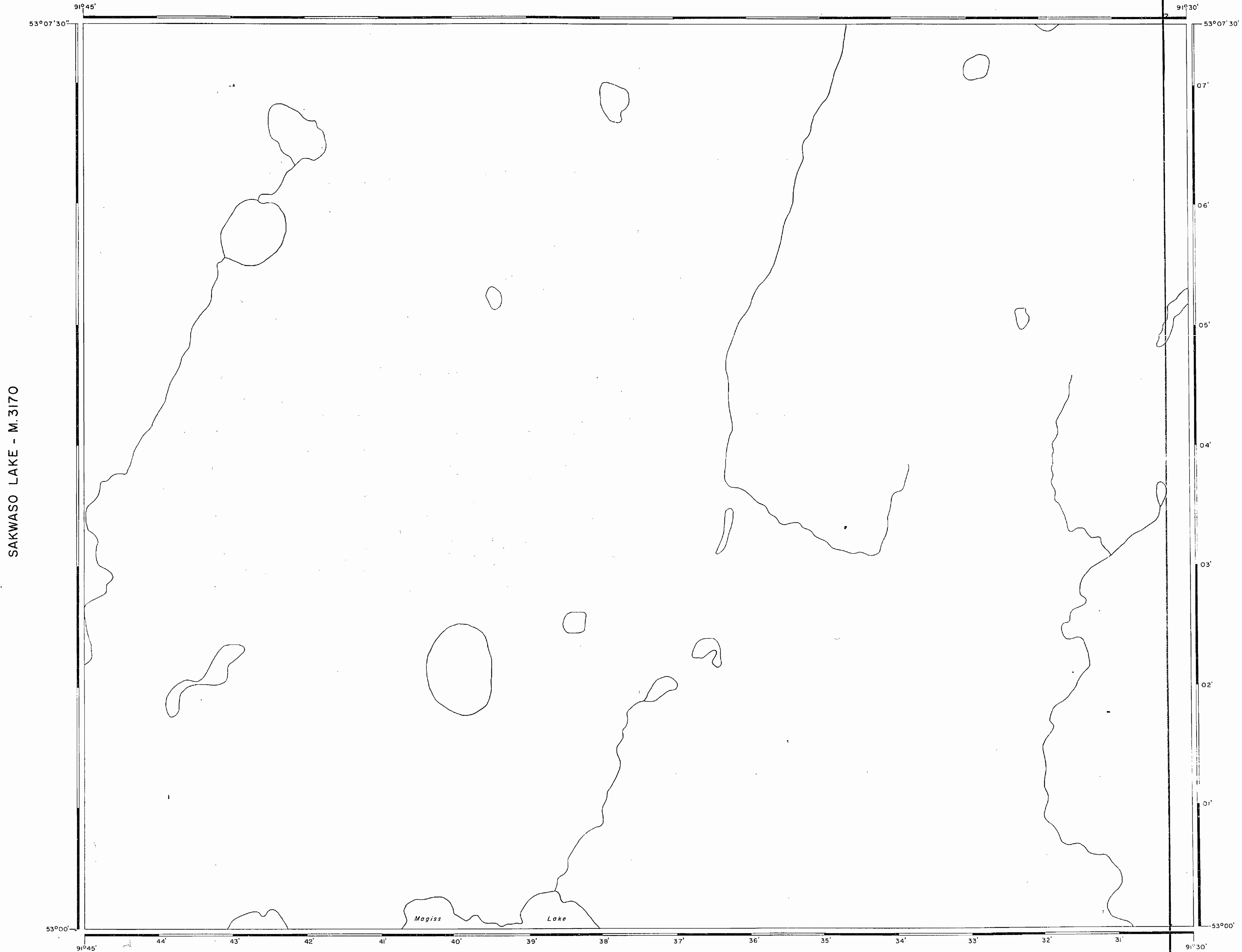
B-2024

PLAN NO. M.3171

DEPARTMENT OF MINES
-ONTARIO-

Blow-up

BEAVERSKIN LAKE - M. 3167



AREA

EAST OF SAKWASO LAKE

DISTRICT OF KENORA
PATRICIA PORTION

RED LAKE MINING DIVISION

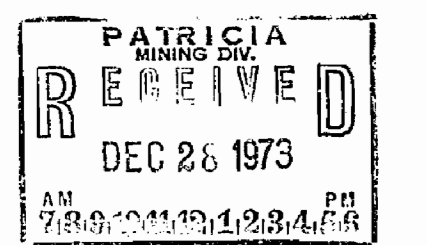
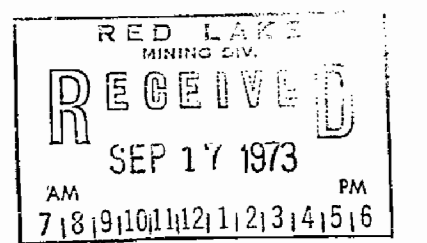
SCALE: 1-INCH=40 CHAINS

LEGEND

PATENTED LAND	⊙
CROWN LAND SALE	C.S.
LEASES	Ⓛ
LOCATED LAND	Loc.
LICENSE OF OCCUPATION	L.O.
MINING RIGHTS ONLY	M.R.O.
SURFACE RIGHTS ONLY	S.R.O.
ROADS	— — — — —
IMPROVED ROADS	— — — — —
KING'S HIGHWAYS	— — — — —
RAILWAYS	— — — — —
POWER LINES	— — — — —
MARSH OR MUSKEG	— — — — —
MINES	✕
CANCELLED	C.

NOTES

400' surface rights reservation along the shores of all lakes and rivers.



#1

6-2024

NATIONAL TOPOGRAPHIC SERIES 53 G

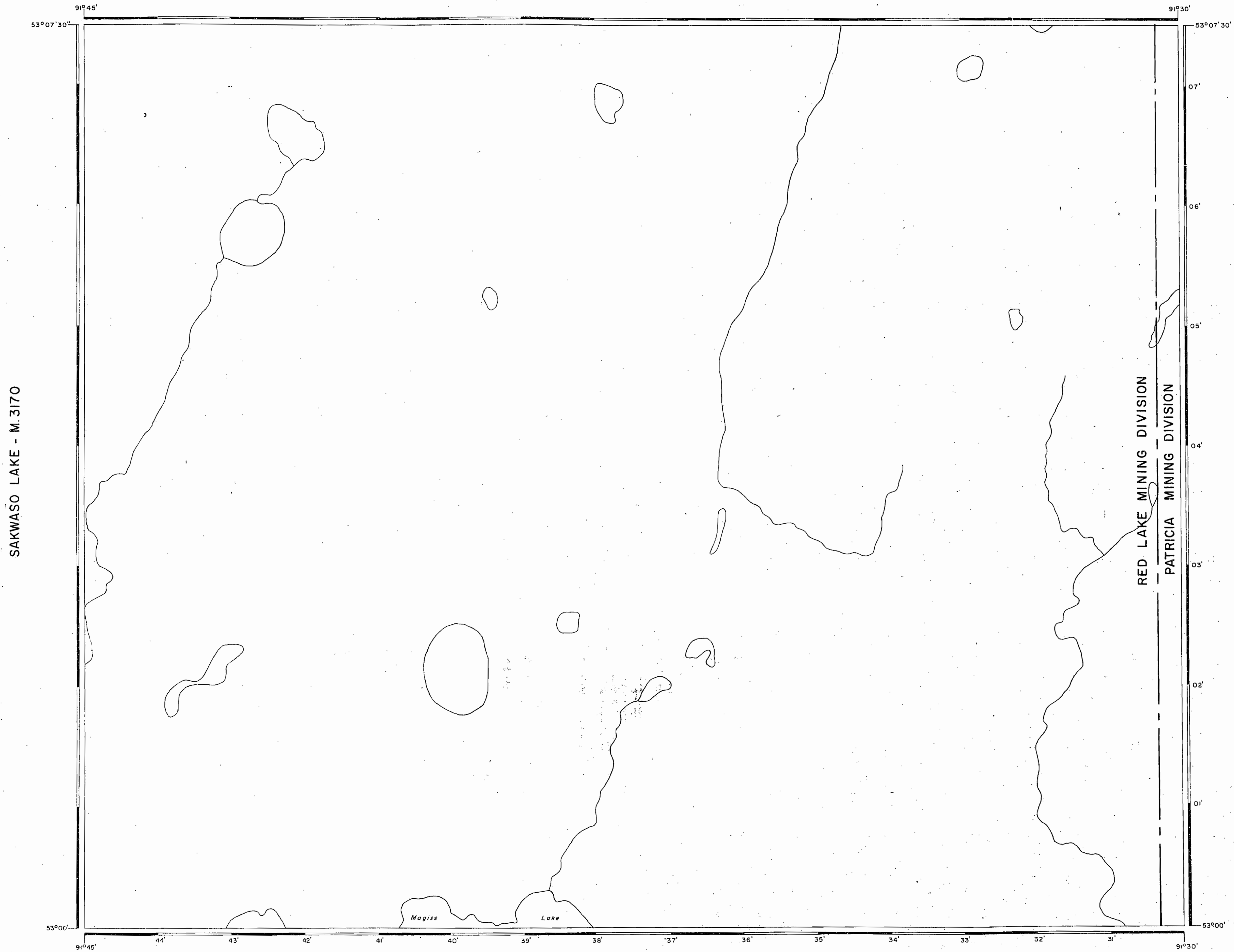
PLAN NO. M. 3171

ONTARIO
MINISTRY OF NATURAL RESOURCES
SURVEYS AND MAPPING BRANCH

RED LAKE PATRICIA

Blow-up

BEAVERSKIN LAKE - M. 3167



A-1
**EAST OF
 SAKWASO LAKE**

DISTRICT OF
 KENORA
 PATRICIA PORTION
 RED LAKE - PATRICIA
 MINING DIVISION
 SCALE: 1-INCH = 40 CHAINS

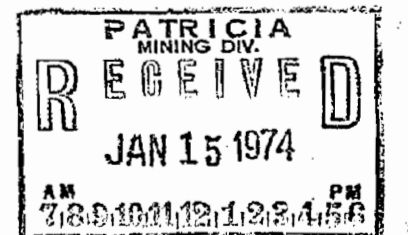
LEGEND

PATENTED LAND	⊙
CROWN LAND SALE	C.S.
LEASES	⊙
LOCATED LAND	Loc.
LICENSE OF OCCUPATION	L.O.
MINING RIGHTS ONLY	M.R.O.
SURFACE RIGHTS ONLY	S.R.O.
ROADS	—
IMPROVED ROADS	—
KING'S HIGHWAYS	—
RAILWAYS	—
POWER LINES	—
MARSH OR MUSKEG	—
MINES	X
CANCELLED	C.

NOTES

400' surface rights reservation along the shores
 of all lakes and rivers.

#2



6-2024
 NATIONAL TOPOGRAPHIC SERIES 53 G

PLAN NO. M.3171

ONTARIO
 MINISTRY OF NATURAL RESOURCES
 SURVEYS AND MAPPING BRANCH

