

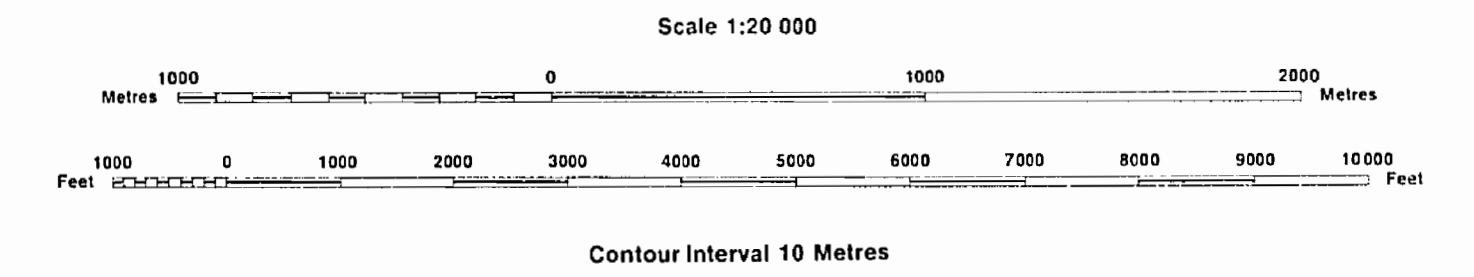


INDEX TO LAND DISPOSITION

PLAN
 G-2994
 AREA

M.N.R. ADMINISTRATIVE DISTRICT
ESPANOLA
 MINING DIVISION
SUDBURY
 LAND TITLES/REGISTRY DIVISION
MANITOULIN

EASTERN ISLAND



AREAS WITHDRAWN FROM DISPOSITION

- MRO - Mining Rights Only
- SRO - Surface Rights Only
- M+S - Mining and Surface Rights

SYMBOLS

Boundary
Township, Meridian, Baseline
Road allowance; surveyed
shoreline
Lot/Concession; surveyed
unsurveyed
Parcel; surveyed
unsurveyed
Right-of-way; road
railway
utility
Reservation
Cliff, Pit, Pile
Contour
Interpolated
Approximate
Depression
Control point (horizontal)
Flooded land
Mine head frame
Pipeline (above ground)
Railway; single track
double track
abandoned
Road; highway, county, township
access
trail, bush
Shoreline (original)
Transmission line
Wounded area

NOTES

ISLANDS IN LAKE HURON WITHDRAWN FROM STAKING.....FILE 58520
 LAND UNDER THE WATERS OF LAKE HURON WITHDRAWN FROM STAKING BY IN COUNCIL DATED 30 APRIL, 1912.

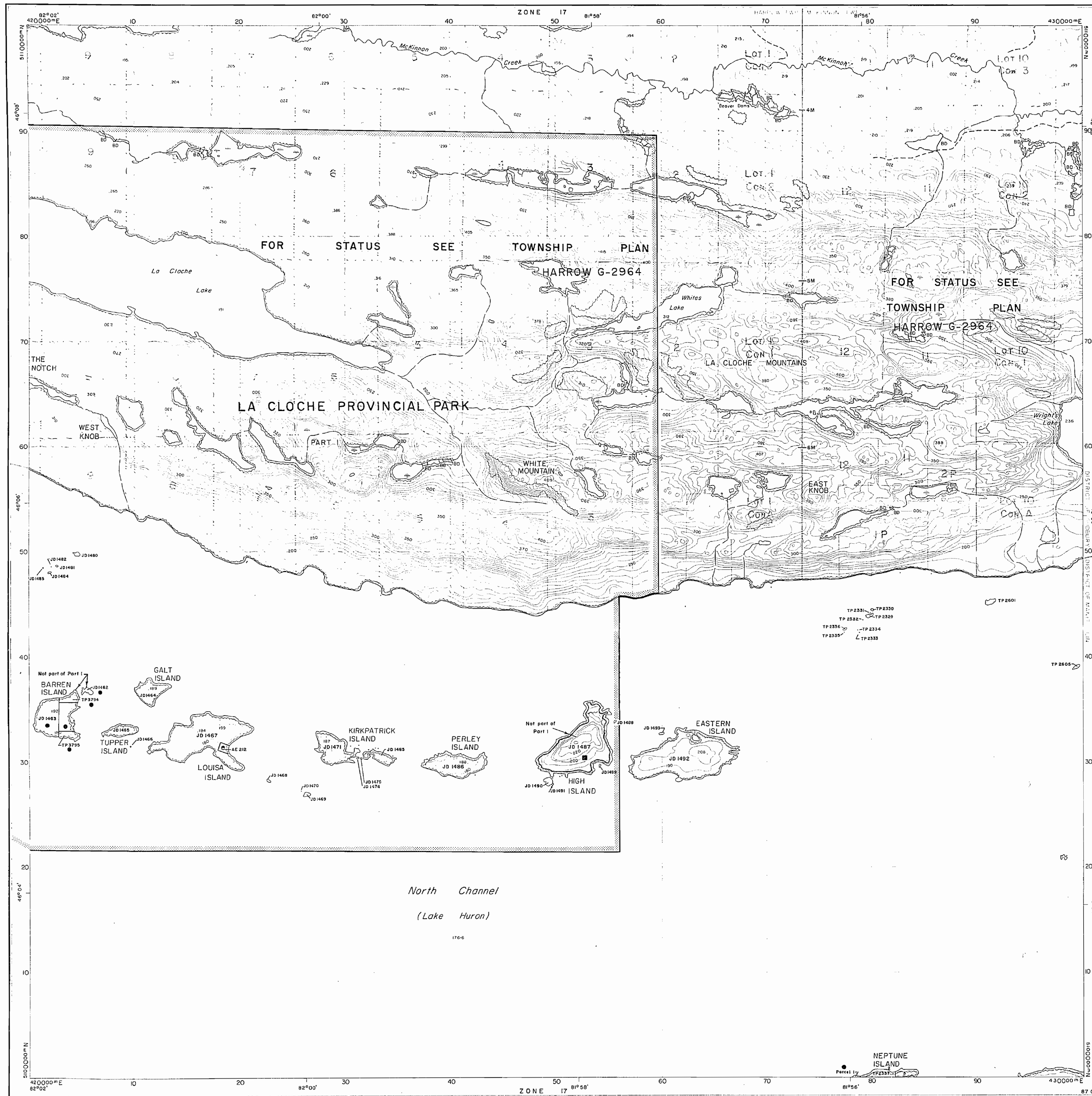
13199
 OUT OF SERVICE OCT.13/93

DISPOSITION OF CROWN LANDS

Patent
Surface & Mining Rights
Surface Rights Only
Mining Rights Only
Lease
Surface & Mining Rights
Surface Rights Only
Mining Rights Only
Licence of Occupation
Order-in-Council
Cancelled
Reservation
Sand & Gravel

THE INFORMATION THAT APPEARS ON THIS MAP HAS BEEN COMPILED FROM VARIOUS SOURCES, AND ACCURACY IS NOT GUARANTEED. THOSE WISHING TO STAKE MINING CLAIMS SHOULD CONSULT WITH THE MINING RECORDER, MINISTRY OF NORTHERN DEVELOPMENT AND MINES, FOR ADDITIONAL INFORMATION ON THE STATUS OF THE LANDS SHOWN HEREON.

IN SERVICE JULY 31, 1992

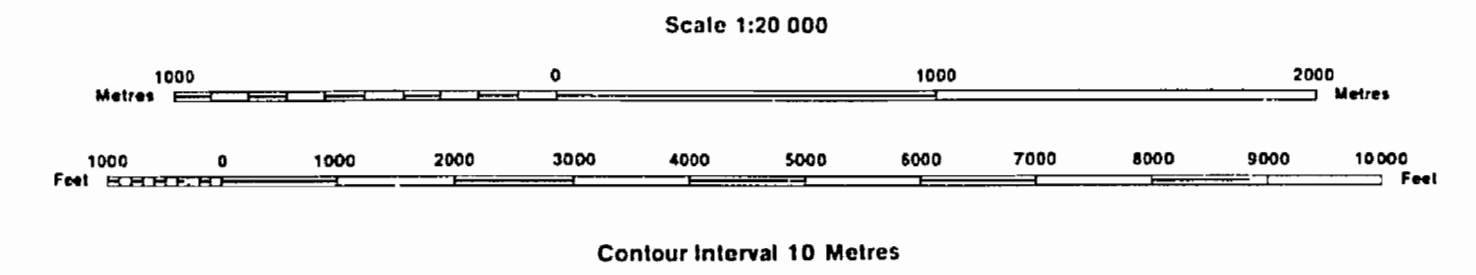


INDEX TO LAND DISPOSITION

PLAN
 G-2994
 AREA

M.N.R. ADMINISTRATIVE DISTRICT
SUDBURY
 MINING DIVISION
SUDBURY
 LAND TITLES/REGISTRY DIVISION
MANITOULIN

THE INFORMATION THAT APPEARS ON THIS MAP HAS BEEN COMPILED FROM VARIOUS SOURCES, AND ACCURACY IS NOT GUARANTEED. THOSE WISHING TO STAKE MINING CLAIMS SHOULD CONSULT WITH THE MINING RECORDER, MINISTRY OF NORTHERN DEVELOPMENT AND MINES, FOR ADDITIONAL INFORMATION ON THE STATUS OF THE LANDS SHOWN HEREON.



NO CLAIMS BE RECORDED ON THIS PLAN

AREAS WITHDRAWN FROM DISPOSITION

Description	Order No.	Date	Disposition	File
SEC 35	W-3-30/97	NER 23/12/97	M+S	195150

SYMBOLS

Boundary
Township, Meridian, Baseline
Road allowance; surveyed
shoreline
Lot/Concession; surveyed
unsurveyed
Parcel; surveyed
unsurveyed
Right-of-way; road
railway
utility
Reservation
Cliff, Pit, Pile
Contour
Interpolated
Approximate
Depression
Control point (horizontal)
Flooded land
Mine head frame
Pipeline (above ground)
Railway; single track
double track
abandoned
Road; highway, county, township
access
trail, bush
Shoreline (original)
Transmission line
Wooded area

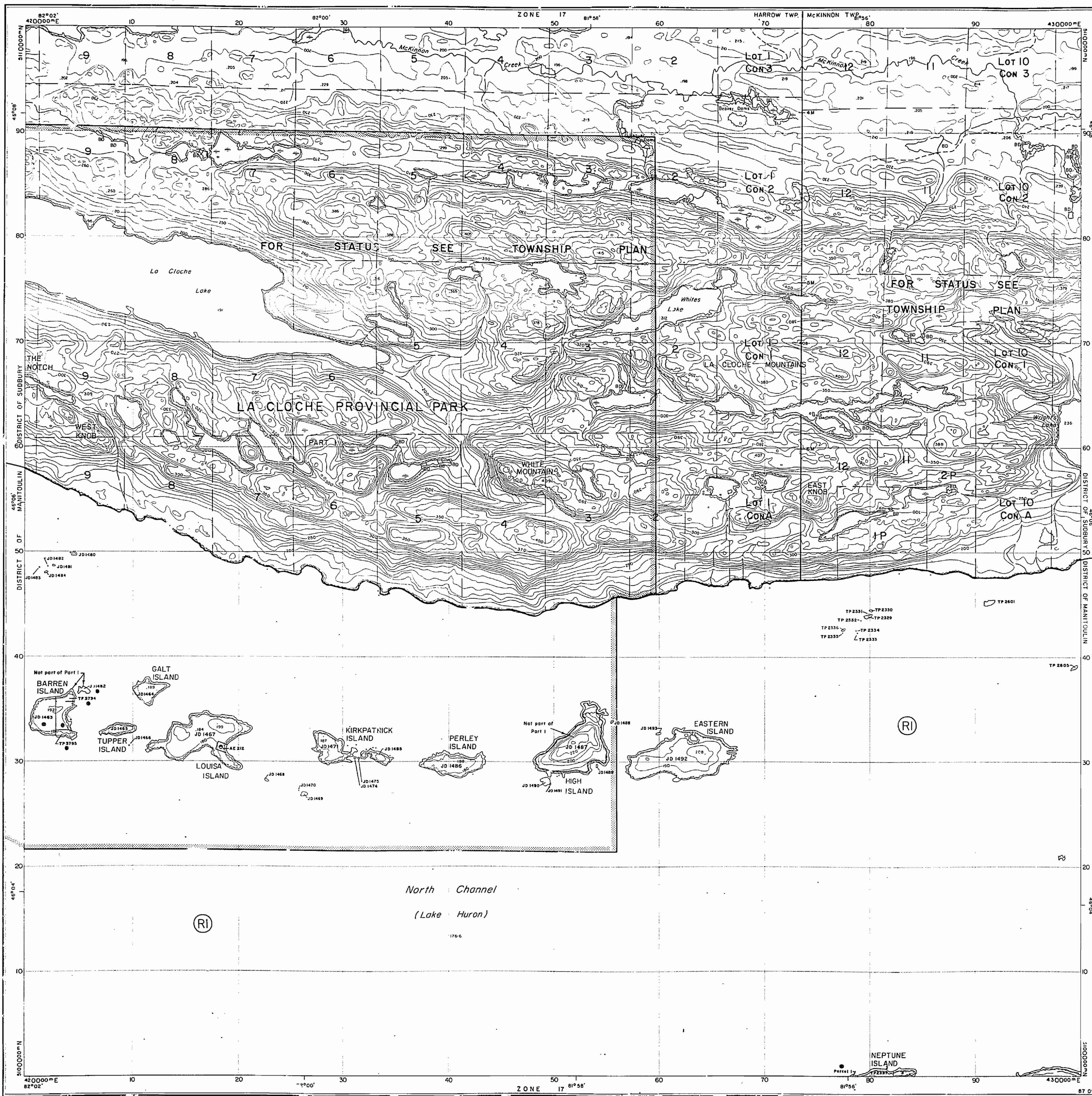
NOTES

ISLANDS IN LAKE HURON WITHDRAWN FROM STAKING.....FILE #1528
 LAND UNDER THE WATERS OF LAKE HURON WITHDRAWN FROM STAKING BY IN COUNCIL DATED 30 APRIL, 1912.

DISPOSITION OF CROWN LANDS

Patent
Surface & Mining Rights
Surface Rights Only
Mining Rights Only
Lease
Surface & Mining Rights
Surface Rights Only
Mining Rights Only
Licence of Occupation
Order-in-Council
Cancelled
Reservation
Sand & Gravel

DATE OF ISSUE
 SUDBURY
 MINING RECORDER'S OFFICE
 IN SERVICE OCT. 13/93



C 42510