

AREA OF
ELEANOR LAKE
 (LAKE OF THE WOODS)

DISTRICT OF
 KENORA - RAINY RIVER

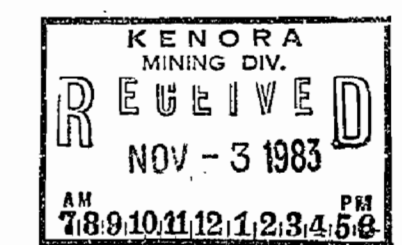
KENORA
 MINING DIVISION
 SCALE: 1 INCH = 40 CHAINS

LEGEND

- PATENTED LANDS ⊗
- CROWN LAND SALE C.S.
- LEASES Ⓞ
- LOCATED LAND Loc.
- LICENSE OF OCCUPATION L.O.
- MINING RIGHTS ONLY M.R.O.
- SURFACE RIGHTS ONLY S.R.O.
- ROADS —
- IMPROVED ROADS —
- KING'S HIGHWAYS —
- RAILWAYS —
- POWER LINES —
- MARSH OR MUSKEG —
- MINES *
- CANCELLED C.

NOTES

400' around all lakes and rivers reserve to
 Dept. of Lands & Forests

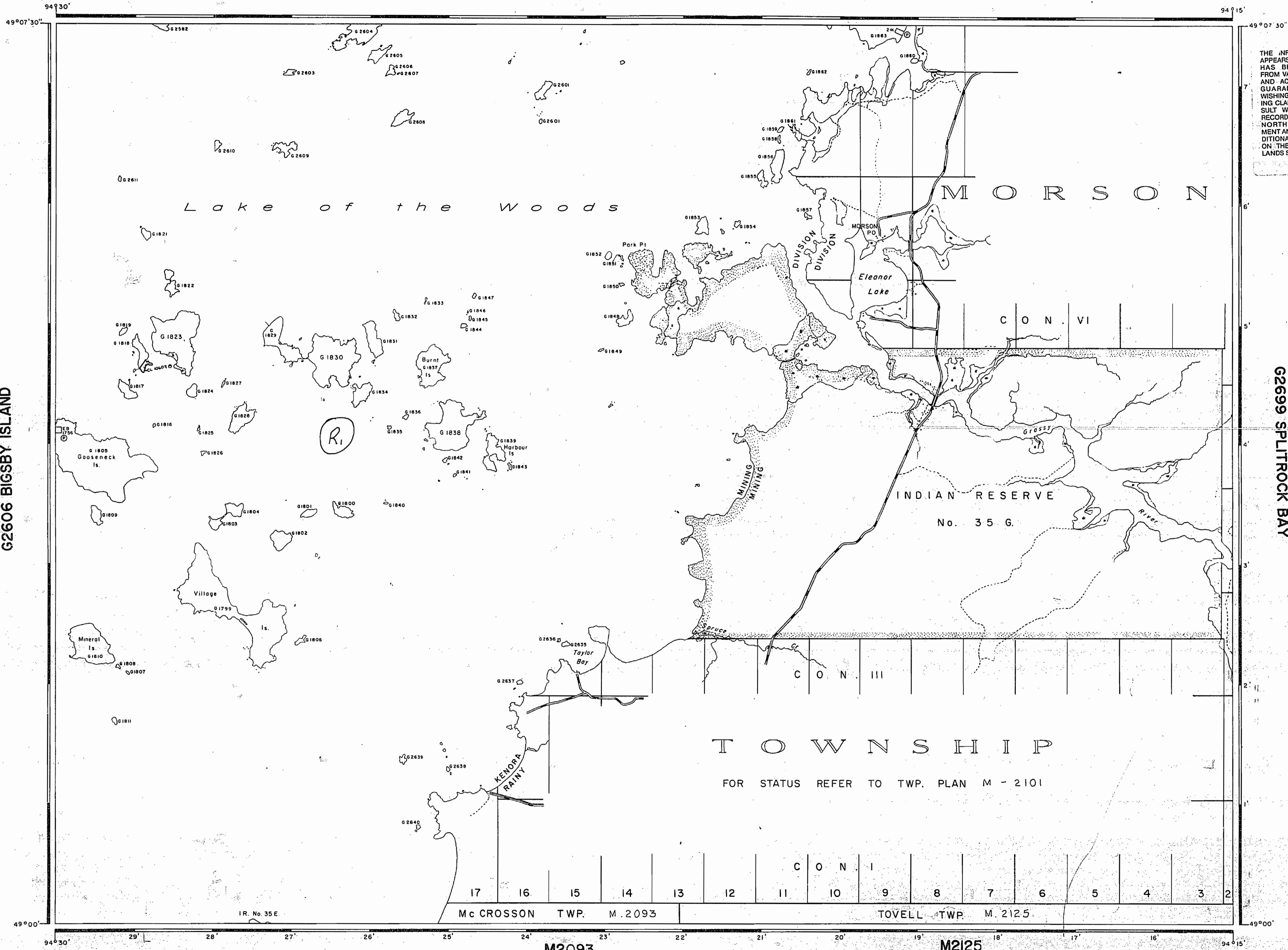


NATIONAL TOPOGRAPHIC SERIES 52 E II

PLAN NO. **M.2792**

ONTARIO
 MINISTRY OF NATURAL RESOURCES
 SURVEYS AND MAPPING BRANCH

G2630 MILES BAY



THE INFORMATION THAT APPEARS ON THIS MAP HAS BEEN COMPILED FROM VARIOUS SOURCES, AND ACCURACY IS NOT GUARANTEED. THOSE WISHING TO STAKE MINING CLAIMS SHOULD CONSULT WITH THE MINING RECORDER, MINISTRY OF NORTHERN DEVELOPMENT AND MINES, FOR ADDITIONAL INFORMATION ON THE STATUS OF THE LANDS SHOWN HEREON.

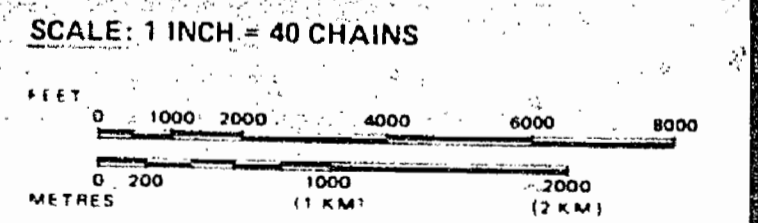
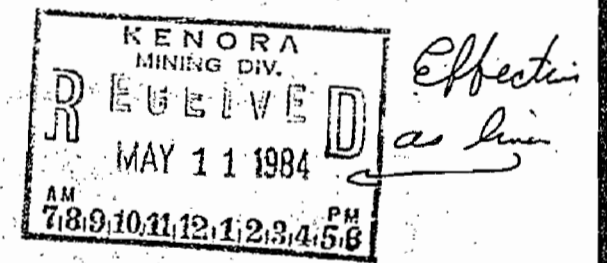
LEGEND

- PATENTED LANDS ⊙
- CROWN LAND SALE C.S.
- LEASES ⊖
- LOCATED LAND Loc.
- LICENSE OF OCCUPATION L.O.
- MINING RIGHTS ONLY M.R.O.
- SURFACE RIGHTS ONLY S.R.O.
- ROADS —
- IMPROVED ROADS —
- KING'S HIGHWAYS —
- RAILWAYS —
- POWER LINES —
- MARSH OR MUSKEG —
- MINES *
- CANCELLED C

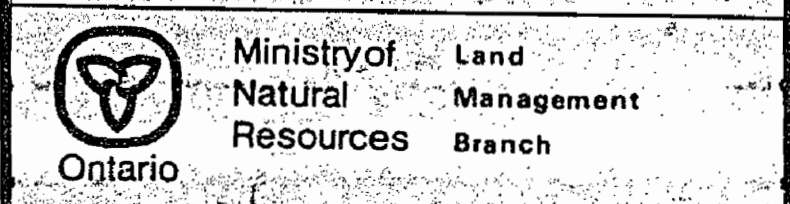
REFERENCES

AREAS WITHDRAWN FROM DISPOSITION

- M.R.O. - MINING RIGHTS ONLY
 - S.R.O. - SURFACE RIGHTS ONLY
 - M.+S. - MINING AND SURFACE RIGHTS
- | Description | Order No. | Date | Disposition | File |
|------------------------|-----------|-------|-------------|------|
| (R) Sec. 35 W-LL-C2366 | 17/03/89 | M.R.S | | |
- (Includes all islands on Lake of the Woods, except those marked "N.S.")



AREA
ELEANOR LAKE
 (LAKE OF THE WOODS)
 M.N.R. ADMINISTRATIVE DISTRICT
FORT FRANCES
 MINING DIVISION
KENORA
 LAND TITLES / REGISTRY DIVISION
KENORA / RAINY RIVER



Date: FEBRUARY, 1984. Number: **G-2673**
 M-2792

G2606 BIGSBY ISLAND

G2699 SPLITROCK BAY

ELEANOR LAKE AREA G 2673