

M. 789  
ONTARIO

MINISTRY OF NATURAL RESOURCES  
SURVEYS AND MAPPING BRANCH

# ERIC

DISTRICT OF SUDBURY  
PORCUPINE MINING DIVISION

Scale 40 Chains = 1 Inch

DATE OF ISSUE  
MAY 23 1974

PORCUPINE MINING DIVISION  
**RECEIVED**  
MAY 28 1974  
PM  
10 11 12 1 2 3 4 5 6

**NOTE**

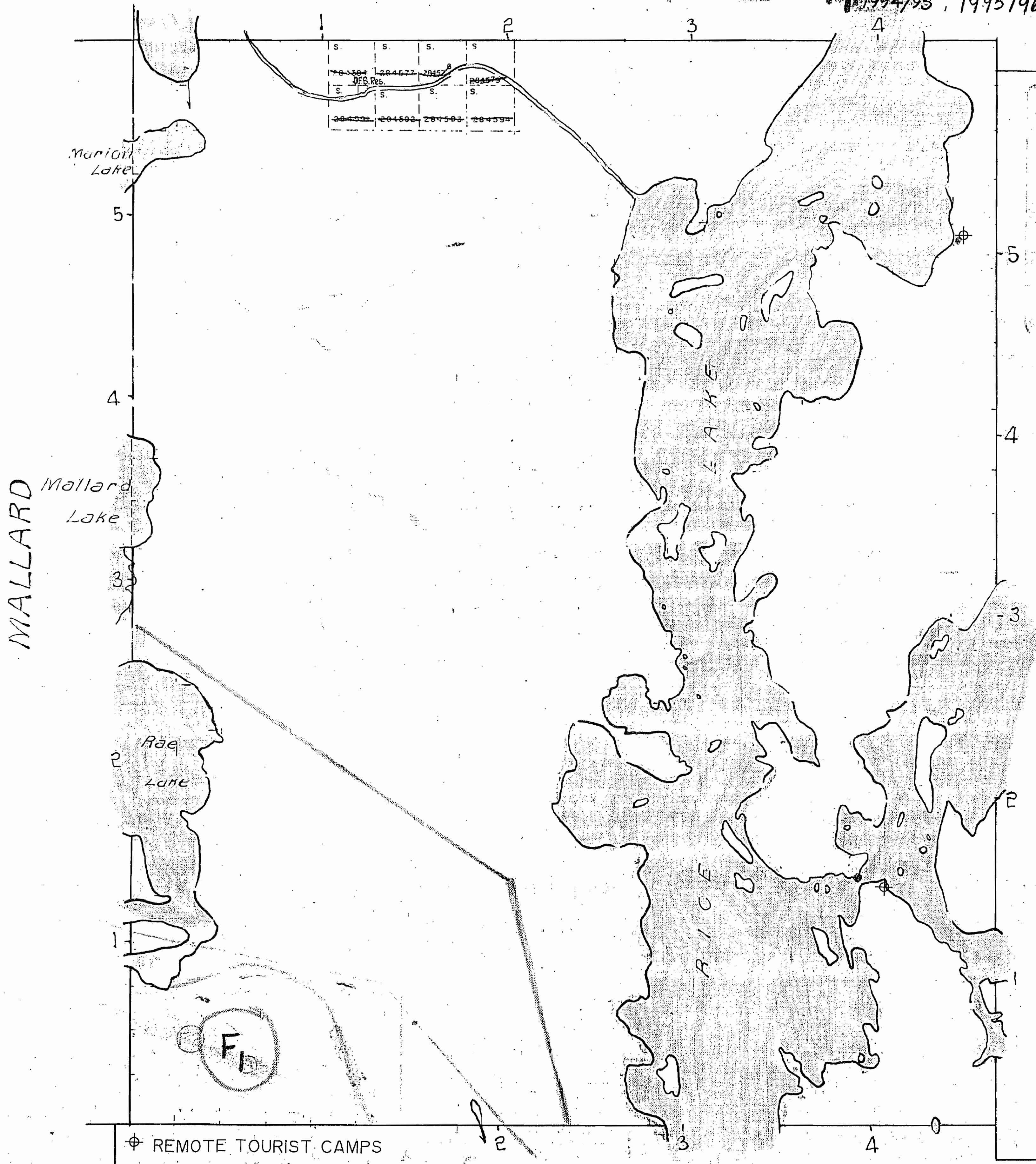
400' Surface Rights Reservation  
around all Lakes and Rivers.

• L. U. P.

GENOA

THIS TWP. IS SUBJECT TO FOREST ACTIVITY IN 1993/94.  
FURTHER INFORMATION ON FILE.

THIS TWP. IS SUBJECT TO FORESTRY ACTIVITY IN  
1994/95, 1995/96



HUFFMAN

# ERIC

m. 789

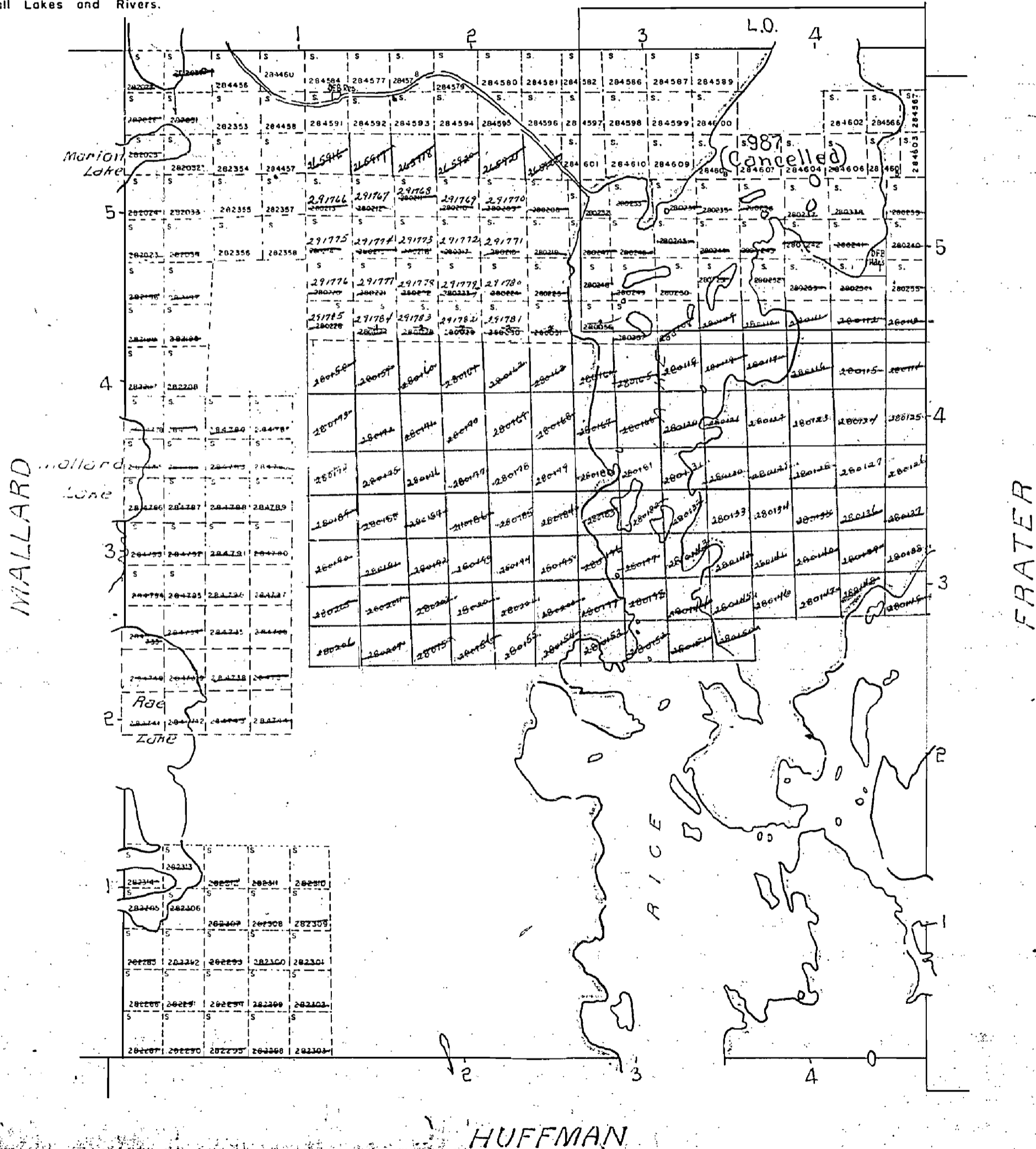
## DISTRICT OF SUDBURY

Scale 40 Chains = 1 Inch

**NOTE**

400' Surface Rights Reservation  
around all Lakes and Rivers.

### GENOA



789

M.789

# ERIC

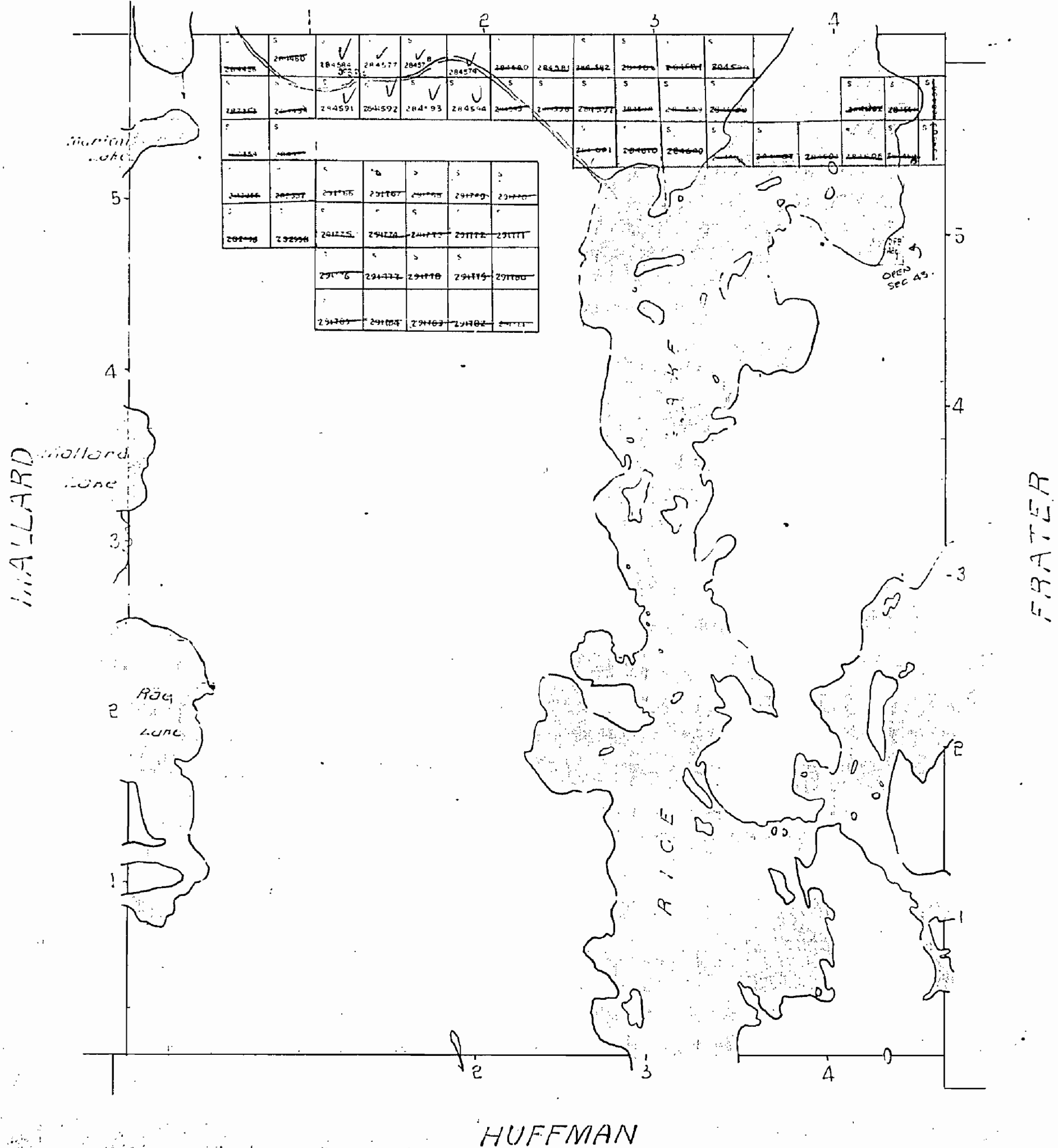
DISTRICT OF SUDBURY M.789

Scale 40 CHAINS = 1 inch

**NOTE**

400' Surface Rights Reservation  
around all Lakes and Rivers.

## GENOA



789

# ERIC

m. 789

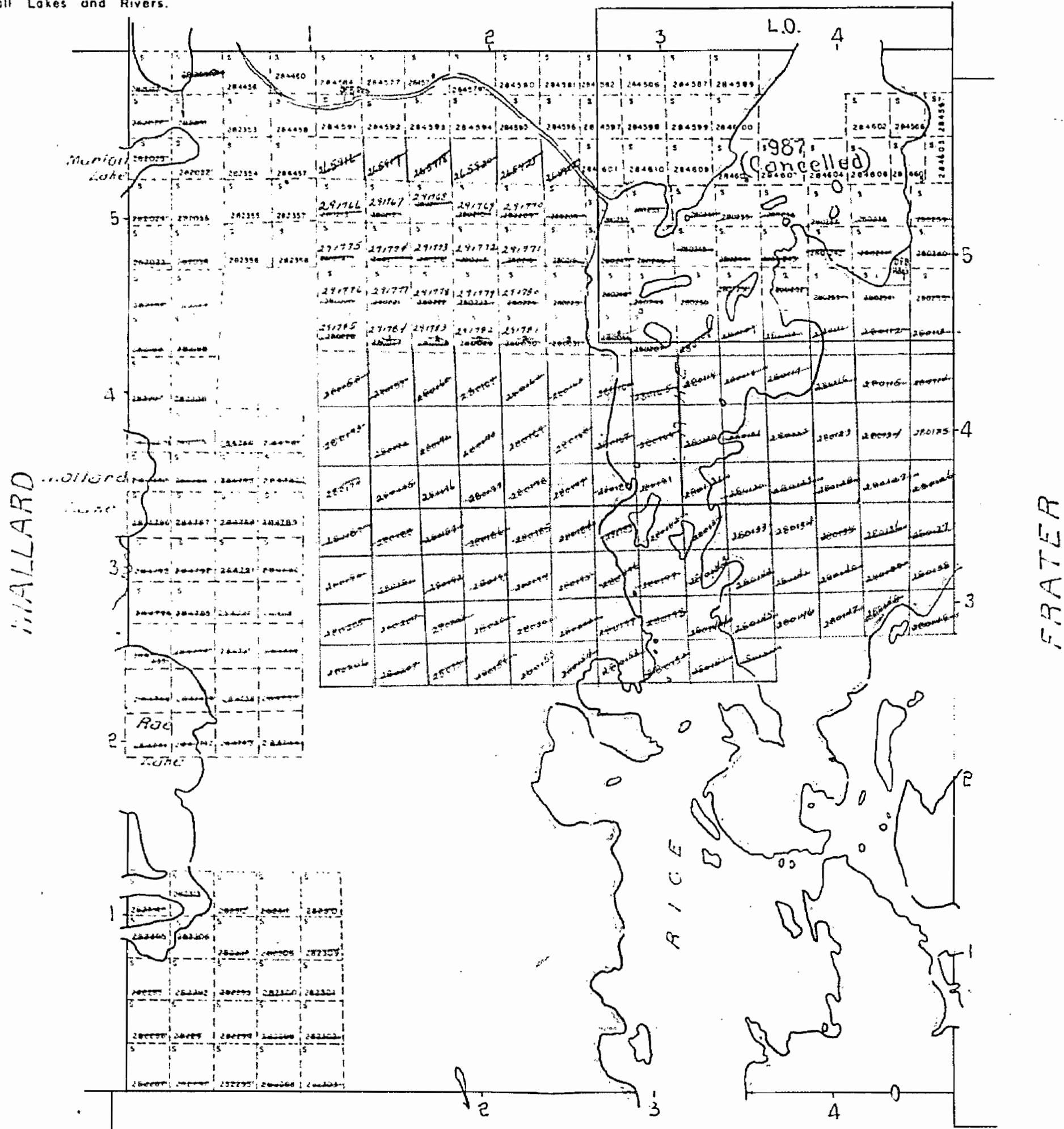
## DISTRICT OF SUDBURY

Scale 40 Chains = 1 Inch

**NOTE**

400' Surface Rights Reservation  
around all Lakes and Rivers.

### GENOA



HUFFMAN