799

MACLENNAN TWP.

GARSON TWP.

STREET TWP.

DRYDEN TWP.

VI

V

IV

III

12 11 10 9 8 7 6 5 4 3 2 1

THE TOWNSHIP OF FALCONBRIDGE

DISTRICT OF SUDBURY

SUDBURY MINING DIVISION

SCALE: 1-INCH=40 CHAINS

LEGEND

PATENTED LAND	(P)
CROWN LAND SALE	C.S.
LEASES	(L)
LOCATED LAND	Loc.
LICENSE OF OCCUPATION	L.O.
MINING RIGHTS ONLY	M.R.O.
SURFACE RIGHTS ONLY	S.R.O.
ROADS	
IMPROVED ROADS	
KING'S HIGHWAYS	
RAILWAYS	
POWER LINES	
MARSH OR MUSKEG	
MINES	
CANCELLED	C.

NOTES

400' Surface Rights Reservation around all lakes and rivers.

Sand & gravel L.O. 11194 to Pioneer Construction Company shown thus:

Proposed pipe-line shown thus:

PLAN NO.- M-799

DEPARTMENT OF MINES

— ONTARIO —

799

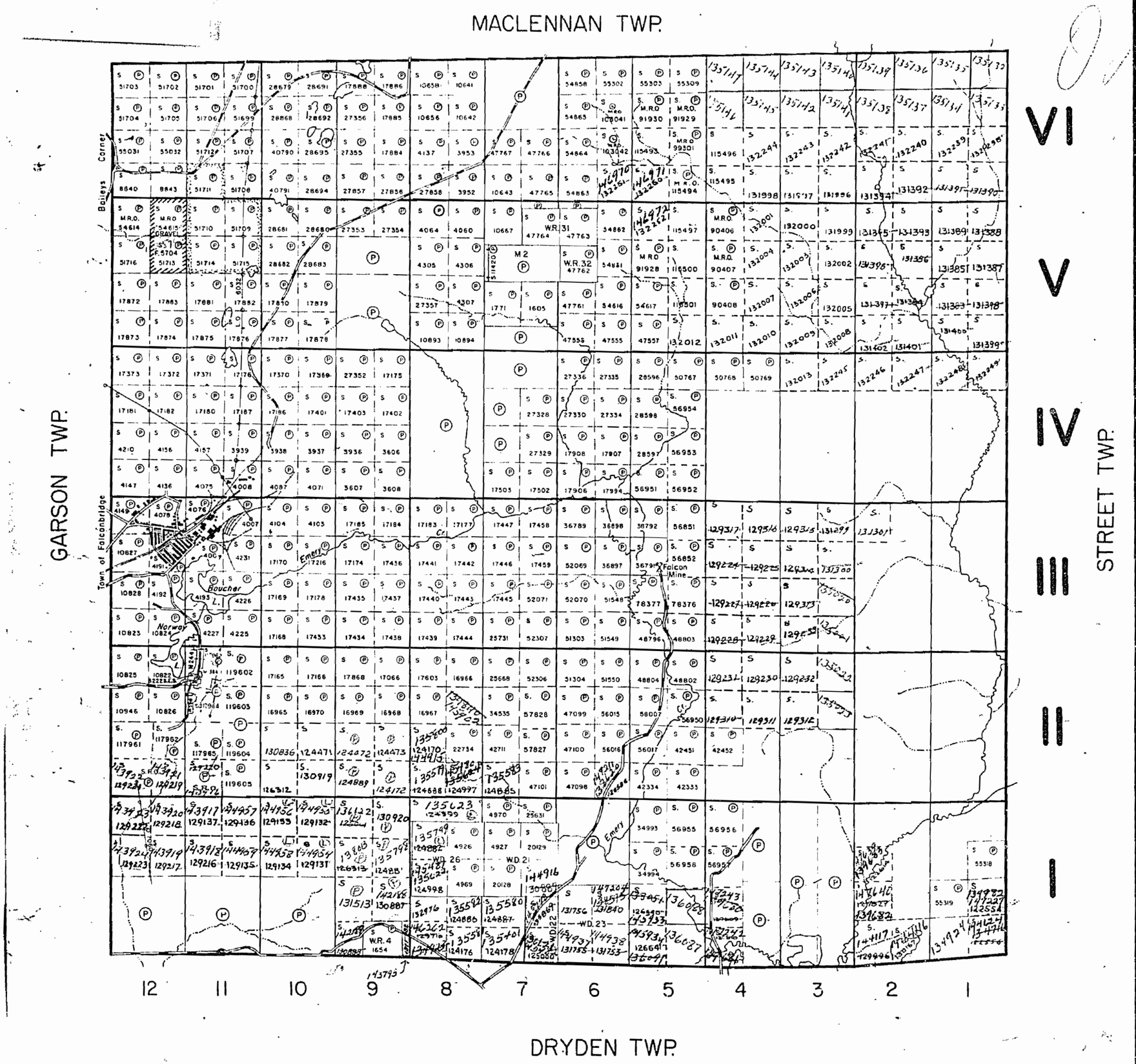

THE TOWNSHIP OF

FALCONBRIDGE

DISTRICT OF SUDBURY

SUDBURY MINING DIVISION

SCALE: 1-INCH=40 CHAINS

LEGEND

PATENTED LAND	Ⓟ
CROWN LAND SALE	C.S.
LEASES	Ⓛ
LOCATED LAND	Loc.
LICENSE OF OCCUPATION	L.O.
MINING RIGHTS ONLY	M.R.O.
SURFACE RIGHTS ONLY	S.R.O.
ROADS	
IMPROVED ROADS	
KING'S HIGHWAYS	
RAILWAYS	
POWER LINES	
MARSH OR MUSKEG	
MINES	
CANCELLED	C.

NOTES

400' Surface Rights Reservation around all lakes and rivers.

Sand & gravel L.O. 11194 to Pioneer Construction Company shown thus:

Proposed pipe-line shown thus:

PLAN NO.- M-799

DEPARTMENT OF MINES

— ONTARIO —

799

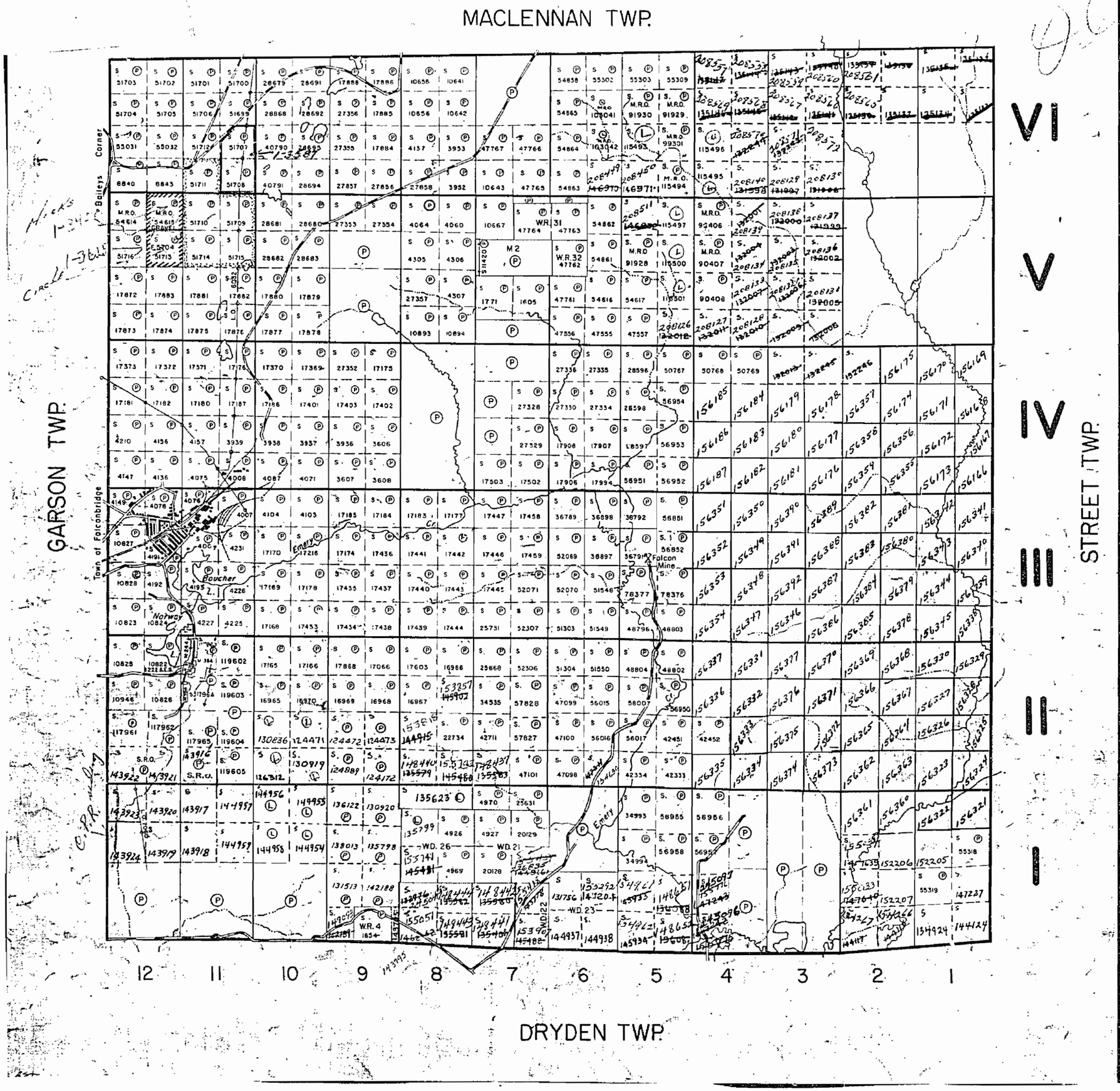

THE TOWNSHIP OF

FALCONBRIDGE

DISTRICT OF SUDBURY

SUDBURY MINING DIVISION

SCALE: 1-INCH=40 CHAINS

LEGEND

PATENTED LAND	Ⓟ
CROWN LAND SALE	C.S.
LEASES	Ⓛ
LOCATED LAND	Loc.
LICENSE OF OCCUPATION	L.O.
MINING RIGHTS ONLY	M.R.O.
SURFACE RIGHTS ONLY	S.R.O.
ROADS	
IMPROVED ROADS	
KING'S HIGHWAYS	
RAILWAYS	
POWER LINES	
MARSH OR MUSKEG	
MINES	
CANCELLED	C.

NOTES

400' Surface Rights Reservation around all lakes and rivers.

Sand & gravel-L.O. 11194 to Pioneer Construction Company shown thus:

Proposed pipe-line shown thus:

PLAN NO.- M-799

DEPARTMENT OF MINES

— ONTARIO —

799

MACLENNAN TWP.

GARSON TWP.

STREET TWP.

DRYDEN TWP.

VI

V

IV

III

II

I

12 11 10 9 8 7 6 5 4 3 2 1

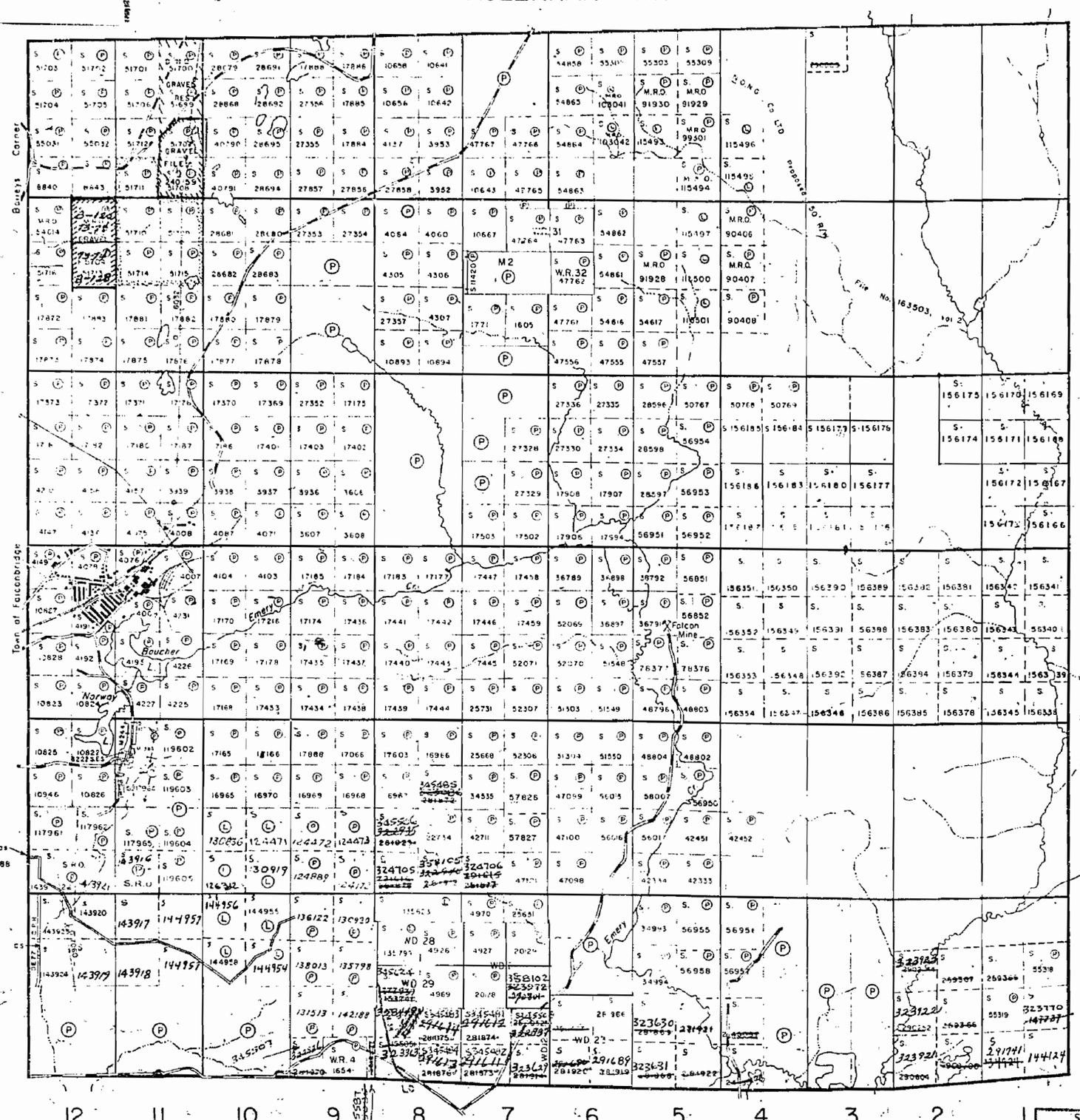

THE TOWNSHIP OF

FALCONBRIDGE

DISTRICT OF SUDBURY

SUDBURY MINING DIVISION

SCALE: 1-INCH=40 CHAINS

LEGEND

PATENTED LAND	(P)
CROWN LAND SALE	C.S.
LEASES	(L)
LOCATED LAND	Loc.
LICENSE OF OCCUPATION	L.O.
MINING RIGHTS ONLY	M.R.O.
SURFACE RIGHTS ONLY	S.R.O.
ROADS	
IMPROVED ROADS	
KING'S HIGHWAYS	
RAILWAYS	
POWER LINES	
MARSH OR MUSKEG	
MINES	
CANCELLED	C.

NOTES

400' Surface Rights Reservation around all lakes and rivers.

Sand & gravel L.O. 11194 to Pioneer Construction Company shown thus:

Proposed pipe-line shown thus: — — — —

Apr 12/73

SUDBURY MINING DIV. RECEIVED FEB 17 1971 A.M. 7 8 9 10 11 12 1 2 3 4 5 6 P.M.

PLAN NO.- M-799

ONTARIO
DEPARTMENT OF MINES
AND NORTHERN AFFAIRS

799

MACLENNAN TWP. M.841

GARSON TWP. M. 831

STREET TWP. M. 1145

DRYDEN TWP. M.766

VI

V

IV

III

12 11 10 9 8 7 6 5 4 3 2 1

THE TOWNSHIP OF FALCONBRIDGE

DISTRICT OF SUDBURY

SUDBURY MINING DIVISION

SCALE: 1-INCH=40 CHAINS

LEGEND

PATENTED LAND	(P)
CROWN LAND SALE	C.S.
LEASES	(L)
LOCATED LAND	Loc.
LICENSE OF OCCUPATION	L.O.
MINING RIGHTS ONLY	M.R.O.
SURFACE RIGHTS ONLY	S.R.O.
ROADS	
IMPROVED ROADS	
KING'S HIGHWAYS	
RAILWAYS	
POWER LINES	
MARSH OR MUSKEG	
MINES	
CANCELLED	C.
PATENTED FOR SURFACE RIGHTS ONLY	

NOTES

400' Surface Rights Reservation along the shores of all lakes & rivers

Sand & Gravel L.O. 1194 covering area shown thus

Administration and control of the Sand and Gravel on Lot 11 Concession 6, TRANSFERRED to the Minister of Transportation and Communications by Order-in-Council No. OC-2704/71 on September 8, 1971.

SUDBURY RECEIVED APR 12 1973

FALCONBRIDGE

PLAN NO.- M-799

ONTARIO
MINISTRY OF NATURAL RESOURCES
SURVEYS AND MAPPING BRANCH

MACLENNAN TWP. M.841 OFFICE USE ONLY

GARSON TWP. M. 831

STREET TWP. M. 1145

DRYDEN TWP. M. 766

VI V IV III II I

12 11 10 9 8 7 6 5 4 3 2 1

THE TOWNSHIP OF FALCONBRIDGE

DISTRICT OF SUDBURY

SUDBURY MINING DIVISION

SCALE: 1-INCH=40 CHAINS

LEGEND

PATENTED LAND	P
CROWN LAND SALE	C.S.
LEASES	L
LOCATED LAND	Loc.
LICENSE OF OCCUPATION	L.O.
MINING RIGHTS ONLY	M.R.O.
SURFACE RIGHTS ONLY	S.R.O.
ROADS	
IMPROVED ROADS	
KING'S HIGHWAYS	
RAILWAYS	
POWER LINES	
MARSH OR MUSKEG	
MINES	
CANCELLED	C.
PATENTED FOR SURFACE RIGHTS ONLY	

NOTES

400' Surface Rights Reservation along the shores of all lakes & rivers

Sand & Gravel L O 11194 covering area shown thus

Administration and control of the Sand and Gravel on Lot 11 Concession 6, TRANSFERRED to the Minister of Transportation and Communications by Order-in-Council No. OC-2704/71 on September 6, 1971..

LANDS AND/OR MINING RIGHTS OPEN FOR STAKING - LOT 1, CON. 4; - PT. LOT 2, CON. 4; - LOT 4 & 5, CON. 5 & 6. (SEE ONT. GAZETTE DATED MAY 7/82).

DATE OF ISSUE OCT 20 1975

FALCONBRIDGE

PLAN NO.- M-799

ONTARIO MINISTRY OF NATURAL RESOURCES SURVEYS AND MAPPING BRANCH

MACLENNAN TWP.

GARSON TWP.

DRYDEN TWP.

STREET TWP.

VI

V

IV

III

II

12 11 10 9 8 7 6 5 4 3 2 1

THE TOWNSHIP OF

FALCONBRIDGE

DISTRICT OF SUDBURY

SUDBURY MINING DIVISION

SCALE: 1-INCH=40 CHAINS

LEGEND

PATENTED LAND	(P)
CROWN LAND SALE	C.S.
LEASES	(L)
LOCATED LAND	Loc.
LICENSE OF OCCUPATION	L.O.
MINING RIGHTS ONLY	M.R.O.
SURFACE RIGHTS ONLY	S.R.O.
ROADS	
IMPROVED ROADS	
KING'S HIGHWAYS	
RAILWAYS	
POWER LINES	
MARSH OR MUSKEG	
MINES	
CANCELLED	C.

NOTES

400' Surface Rights Reservation around all lakes and rivers.

Sand & gravel L.O. 11194 to Pioneer Construction Company shown thus:

Proposed pipe-line shown thus:

SUDBURY MINING DIV. RECEIVED FEB 17 1971 A.M. 7 8 9 10 11 12 1 2 3 4 5 6 P.M.

PLAN NO.- M-799

ONTARIO DEPARTMENT OF MINES AND NORTHERN AFFAIRS

0 8 6 4 2 1 2 4 6 8 10

MACLENNAN TWP. M.841

GARSON TWP. M. 831

STREET TWP. M. 1145

DRYDEN TWP. M. 766

VI

V

IV

III

II

I

12 11 10 9 8 7 6 5 4 3 2 1

8 6 4 2 0 2 4 6 8 10

THE TOWNSHIP OF

FALCONBRIDGE

DISTRICT OF SUDBURY

SUDBURY MINING DIVISION

SCALE: 1-INCH=40 CHAINS

LEGEND

PATENTED LAND	(P)
CROWN LAND SALE	C.S.
LEASES	(L)
LOCATED LAND	Loc.
LICENSE OF OCCUPATION	L.O.
MINING RIGHTS ONLY	M.R.O.
SURFACE RIGHTS ONLY	S.R.O.
ROADS	
IMPROVED ROADS	
KING'S HIGHWAYS	
RAILWAYS	
POWER LINES	
MARSH OR MUSKEG	
MINES	
CANCELLED	C.
PATENTED FOR SURFACE RIGHTS ONLY	

NOTES

400' Surface Rights Reservation along the shores of all lakes & rivers

Sand & Gravel L O 1194 covering area shown thus

Administration and control of the Sand and Gravel on Lot 11 Concession 6, TRANSFERRED to the Minister of Transportation and Communications by Order-in-Council No. OC-2704/71 on September 8, 1971.

SUDBURY
RECEIVED
APR 12 1973
M.N.R.

FALCONBRIDGE

PLAN NO.- M-799

ONTARIO
MINISTRY OF NATURAL RESOURCES
SURVEYS AND MAPPING BRANCH

TRIM LINE

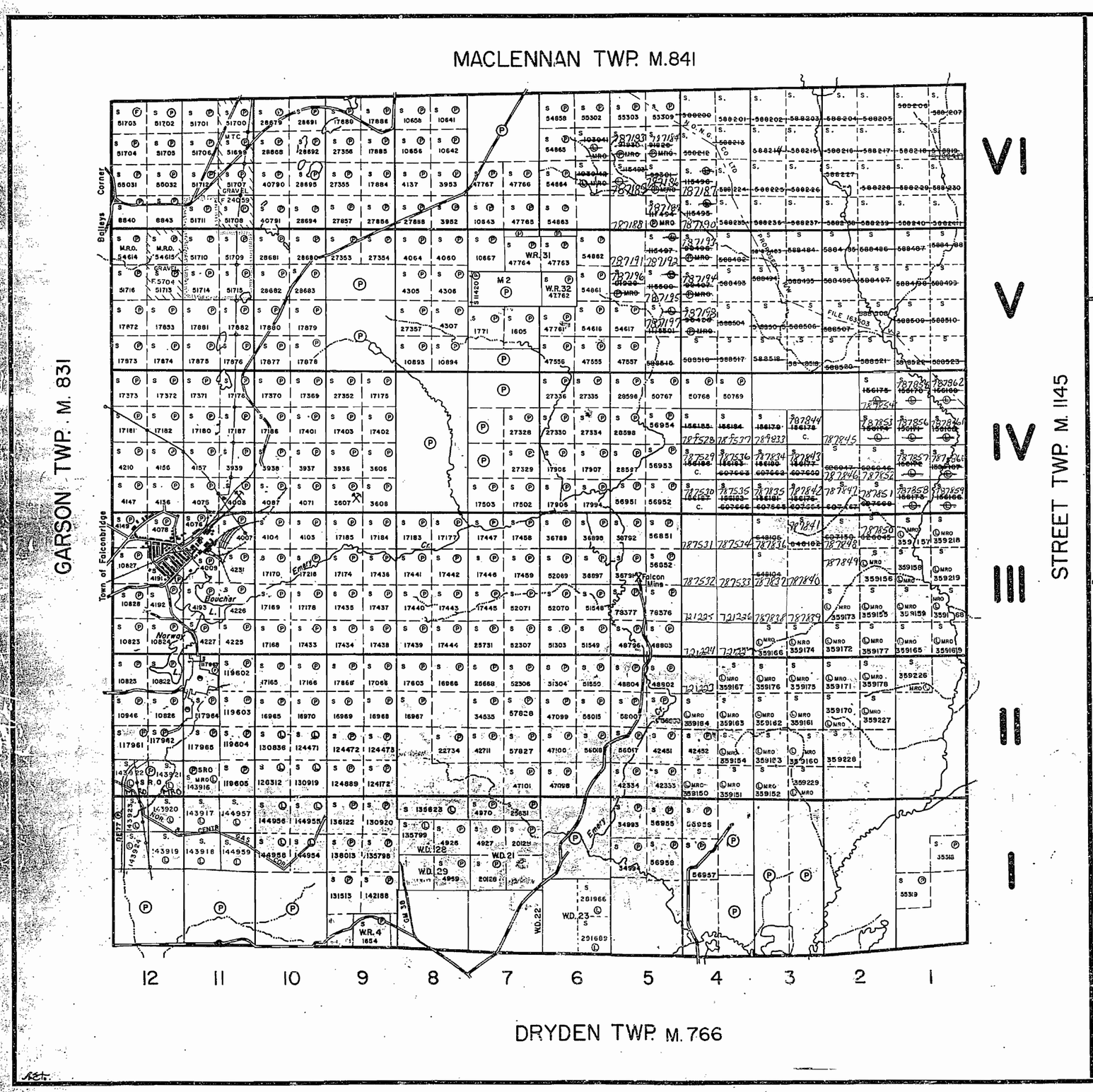

THE TOWNSHIP OF

FALCONBRIDGE

DISTRICT OF SUDBURY

SUDBURY MINING DIVISION

SCALE: 1-INCH=40 CHAINS

LEGEND

PATENTED LAND	P
CROWN LAND SALE	C.S.
LEASES	L
LOCATED LAND	Loc.
LICENSE OF OCCUPATION	L.O.
MINING RIGHTS ONLY	M.R.O.
SURFACE RIGHTS ONLY	S.R.O.
ROADS	
IMPROVED ROADS	
KING'S HIGHWAYS	
RAILWAYS	
POWER LINES	
MARSH OR MUSKEG	
MINES	
CANCELLED	C
PATENTED FOR SURFACE RIGHTS ONLY	

NOTES

400' Surface Rights Reservation along the shores of all lakes & rivers

Sand & Gravel L.O. 11194 covering area shown thus

Administration and control of the Sand and Gravel on Lot 11 Concession 6, TRANSFERRED to the Minister of Transportation and Communications by Order-in-Council No. OC-2704/71 on September 8, 1971.

Lands and/or Mining Rights open to staking - Lot 1, Con 4; - Pt. Lot 2, Con 4; Lot 4 & 5, Con. 5 & 6 (See Ont. Gazette Dated May 7/83)

IN SERVICE 19840801

FALCONBRIDGE

PLAN NO.- M-799

ONTARIO
MINISTRY OF NATURAL RESOURCES
SURVEYS AND MAPPING BRANCH

TRIM LINE

Checked with Linen June 6/83 - KMcW

TRIM LINE

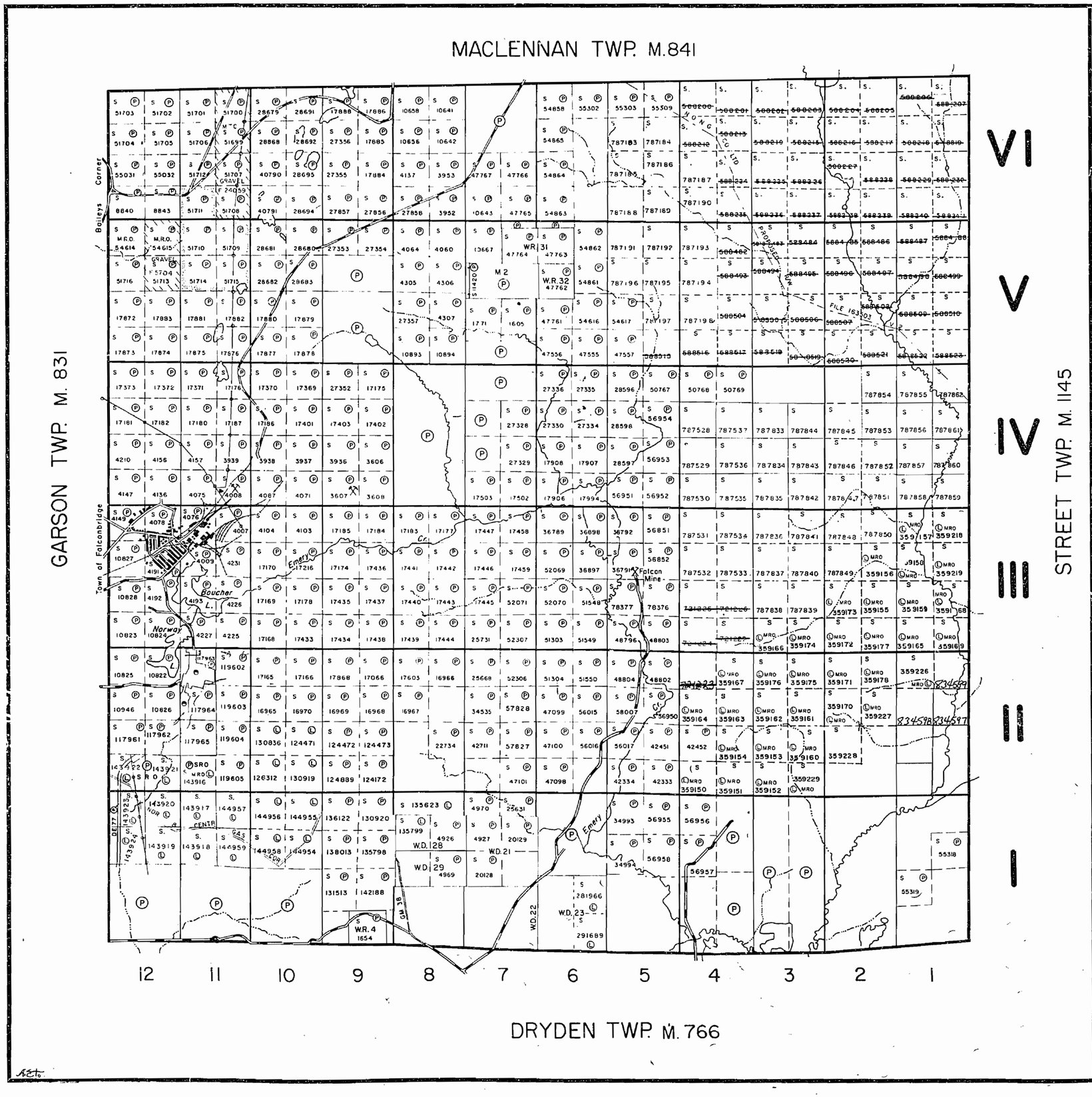

THE TOWNSHIP OF

FALCONBRIDGE

DISTRICT OF SUDBURY

SUDBURY MINING DIVISION

SCALE: 1-INCH=40 CHAINS

LEGEND

PATENTED LAND	Ⓟ
CROWN LAND SALE	C.S.
LEASES	Ⓛ
LOCATED LAND	Loc.
LICENSE OF OCCUPATION	L.O.
MINING RIGHTS ONLY	M.R.O.
SURFACE RIGHTS ONLY	S.R.O.
ROADS	
IMPROVED ROADS	
KING'S HIGHWAYS	
RAILWAYS	
POWER LINES	
MARSH OR MUSKEG	
MINES	
CANCELLED	C.
PATENTED FOR SURFACE RIGHTS ONLY	

NOTES

400' Surface Rights Reservation along the shores of all lakes & rivers

Sand & Gravel L O 1194 covering area shown thus

Administration and control of the Sand and Gravel on Lot 11 Concession 6, TRANSFERRED to the Minister of Transportation and Communications by Order-in-Council No. OC-2704/71 on September 8, 1971.

SUDBURY MINING DIV. RECEIVED JAN 11 1985 A.M. P.M. 7 8 9 10 11 12 1 2 3 4 5 6

FALCONBRIDGE

PLAN NO.- M-799

ONTARIO
MINISTRY OF NATURAL RESOURCES
SURVEYS AND MAPPING BRANCH

TRIM LINE

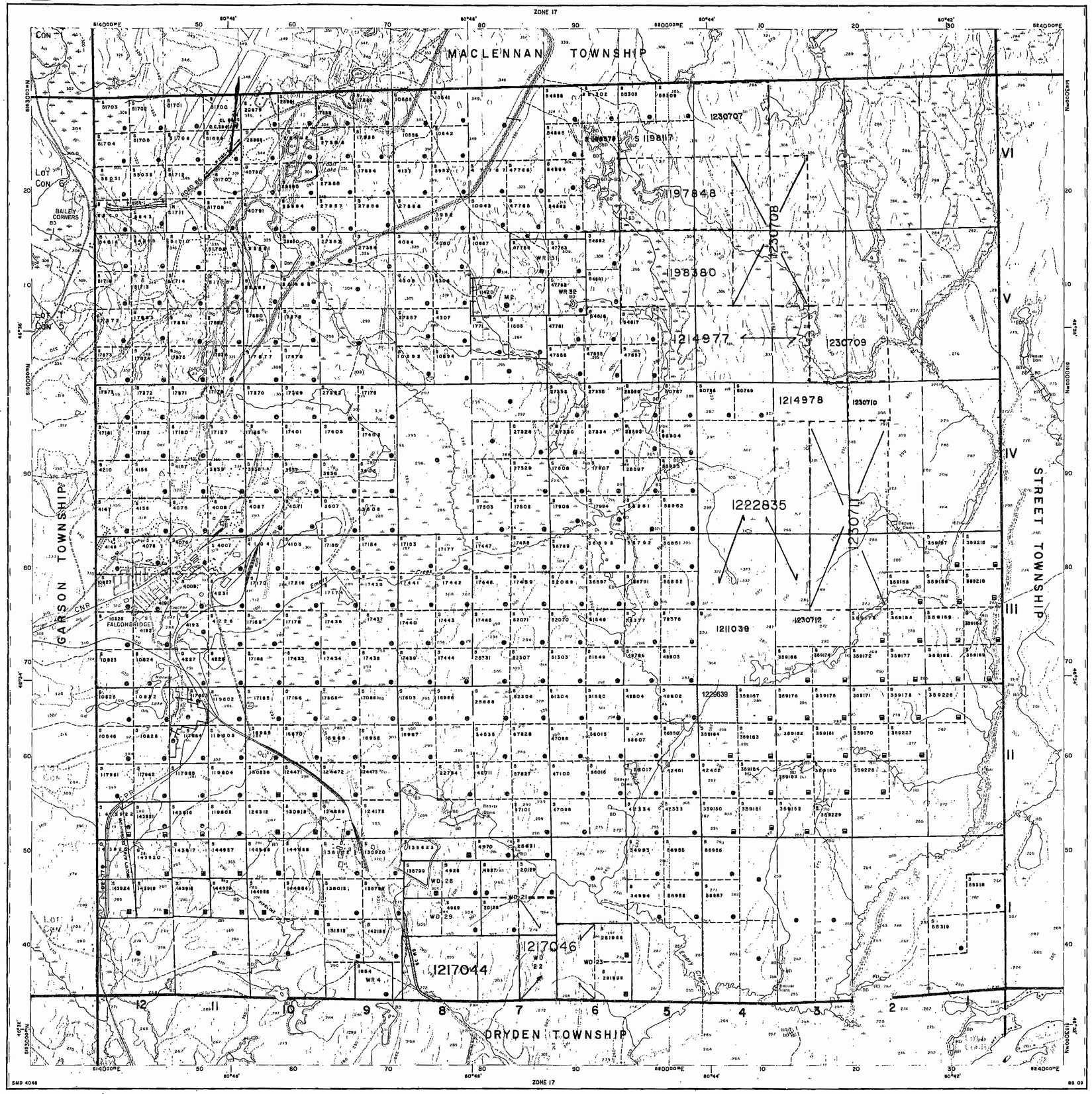

Ontario Ministry of Natural Resources

Ministry of Northern Development and Mines

IN SERVICE APRIL 6, 1989

INDEX TO LAND DISPOSITION

PLAN

G-4048

TOWNSHIP

FALCONBRIDGE

M.N.R. ADMINISTRATIVE DISTRICT

SUDBURY

MINING DIVISION

SUDBURY

LAND TITLES/REGISTRY DIVISION

SUDBURY

Scale 1:20 000

Metres 1000 0 1000 2000 Metres

Feet 1000 0 1000 2000 3000 4000 5000 6000 7000 8000 9000 10000 Feet

Contour Interval 10 Metres

SYMBOLS

Boundary
- Township, Meridian, Baseline
- Road allowance; surveyed
- shoreline
- Lot/Concession; surveyed
- unsurveyed
- Parcel; surveyed
- unsurveyed
- Right-of-way; road
- railway
- utility
- Reservation
- Cliff, Pit, Pile
- Contour
- Interpolated
- Approximate
- Depression
- Control point (horizontal)
- Flooded land
- Mine head frame
- Pipeline (above ground)
- Railway; single track
- double track
- abandoned
- Road; highway, county, township
- access
- trail, bush
- Shoreline (original)
- Transmission line
- Wooded area

DISPOSITION OF CROWN LANDS

Patent
- Surface & Mining Rights
- Surface Rights Only
- Mining Rights Only

Lease
- Surface & Mining Rights
- Surface Rights Only
- Mining Rights Only
- Licence of Occupation
- Order-in-Council (OC)
- Cancelled
- Reservation
- Sand & Gravel

AREAS WITHDRAWN FROM DISPOSITION

MRO - Mining Rights Only
SRO - Surface Rights Only
M+S - Mining and Surface Rights

Description	Order No.	Date	Disposition	File

THE INFORMATION THAT APPEARS ON THIS MAP HAS BEEN COMPILED FROM VARIOUS SOURCES, AND ACCURACY IS NOT GUARANTEED. THOSE WISHING TO STAKE MINING CLAIMS SHOULD CONSULT WITH THE MINING RECORDER, MINISTRY OF NORTHERN DEVELOPMENT AND MINES, FOR ADDITIONAL INFORMATION ON THE STATUS OF THE LANDS SHOWN HEREON.

Map base and land disposition drafting by Surveys and Mapping Branch, Ministry of Natural Resources.

The disposition of land, location of lot fabric and parcel boundaries on this index was compiled for administrative purposes only.

G-4040

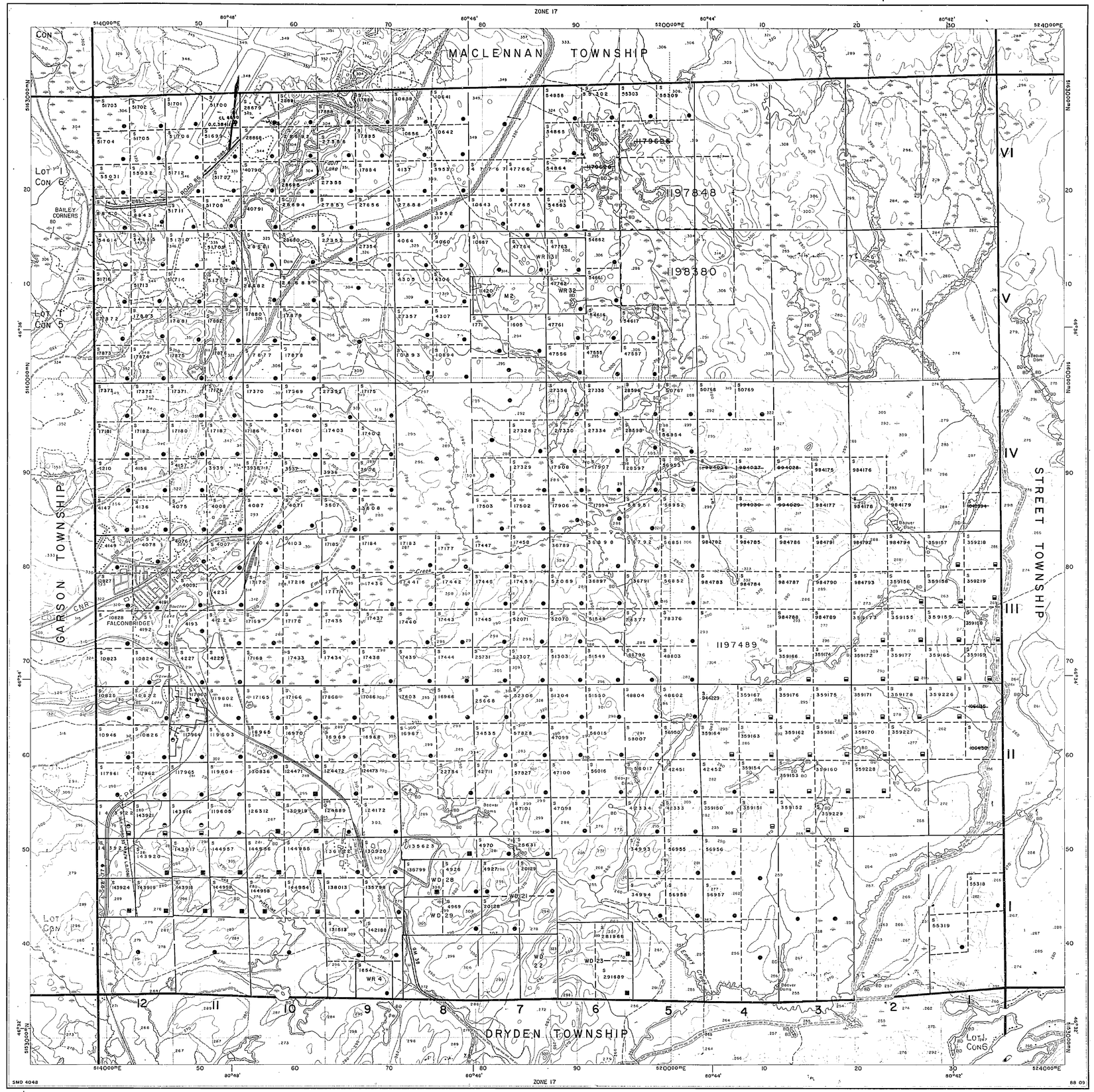

Ontario

Ministry of Natural Resources

Ministry of Northern Development and Mines

IN SERVICE APRIL 6, 1989

INDEX TO LAND DISPOSITION

PLAN

G-4048

TOWNSHIP

FALCONBRIDGE

M.N.R. ADMINISTRATIVE DISTRICT

SUDBURY

MINING DIVISION

SUDBURY

LAND TITLES/REGISTRY DIVISION

SUDBURY

Scale 1:20 000

Metres 1000 0 1000 2000 Metres

Feet 1000 0 1000 2000 3000 4000 5000 6000 7000 8000 9000 10000 Feet

Contour Interval 10 Metres

AREAS WITHDRAWN FROM DISPOSITION

MRO - Mining Rights Only
SRO - Surface Rights Only
M+S - Mining and Surface Rights

Description	Order No.	Date	Disposition	File

SYMBOLS

Boundary
- Township, Meridian, Baseline
- Road allowance; surveyed
- shoreline
- Lot/Concession; surveyed
- unsurveyed
- Parcel; surveyed
- unsurveyed
- Right-of-way; road
- railway
- utility
- Reservation
- Cliff, Pit, Pile
- Contour
- Interpolated
- Approximate
- Depression
- Control point (horizontal)
- Flooded land
- Mine head frame
- Pipeline (above ground)
- Railway; single track
- double track
- abandoned
- Road; highway, county, township
- access
- trail, bush
- Shoreline (original)
- Transmission line
- Wooded area

DISPOSITION OF CROWN LANDS

Patent
- Surface & Mining Rights
- Surface Rights Only
- Mining Rights Only

Lease
- Surface & Mining Rights
- Surface Rights Only
- Mining Rights Only

Licence of Occupation

Order-in-Council OC

Cancelled

Reservation

Sand & Gravel

THE INFORMATION THAT APPEARS ON THIS MAP HAS BEEN COMPILED FROM VARIOUS SOURCES, AND ACCURACY IS NOT GUARANTEED. THOSE WISHING TO STAKE MINING CLAIMS SHOULD CONSULT WITH THE MINING RECORDER, MINISTRY OF NORTHERN DEVELOPMENT AND MINES, FOR ADDITIONAL INFORMATION ON THE STATUS OF THE LANDS SHOWN HEREON.

Map base and land disposition drafting by Surveys and Mapping Branch, Ministry of Natural Resources.

The disposition of land, location of lot fabric and parcel boundaries on this index was compiled for administrative purposes only.

FALCONBRIDGE TWP.

G-4048

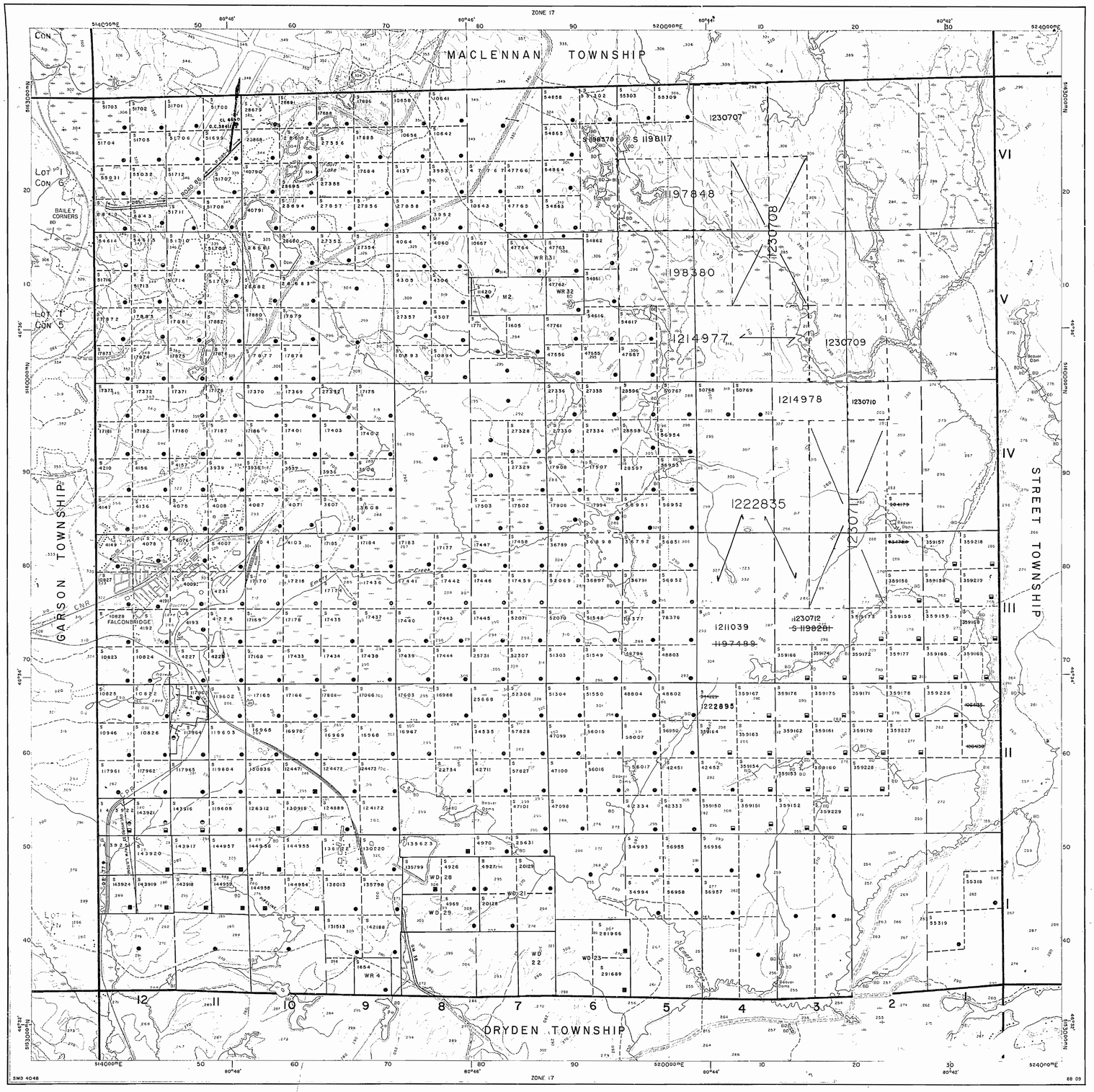

Ministry of Natural Resources

Ministry of Northern Development and Mines

Ontario

IN SERVICE APRIL 6, 1989

INDEX TO LAND DISPOSITION

PLAN

G-4048

TOWNSHIP

FALCONBRIDGE

M.N.R. ADMINISTRATIVE DISTRICT

SUDBURY

MINING DIVISION

SUDBURY

LAND TITLES/REGISTRY DIVISION

SUDBURY

Scale 1:20 000

1000 Metres 0 1000 2000 Metres

1000 Feet 0 1000 2000 3000 4000 5000 6000 7000 8000 9000 10000 Feet

Contour Interval 10 Metres

AREAS WITHDRAWN FROM DISPOSITION

MRO - Mining Rights Only
SRO - Surface Rights Only
M + S - Mining and Surface Rights

Description	Order No.	Date	Disposition	File

SYMBOLS

Boundary
- Township, Meridian, Baseline
- Road allowance; surveyed
- shoreline
- Lot/Concession; surveyed
- unsurveyed
- Parcel; surveyed
- unsurveyed
- Right-of-way; road
- railway
- utility
- Reservation
- Cliff, Pit, Pile
- Contour
- Interpolated
- Approximate
- Depression
- Control point (horizontal)
- Flooded land
- Mine head frame
- Pipeline (above ground)
- Railway; single track
- double track
- abandoned
- Road; highway, county, township
- access
- trail, bush
- Shoreline (original)
- Transmission line
- Wooded area

DISPOSITION OF CROWN LANDS

Patent
- Surface & Mining Rights
- Surface Rights Only
- Mining Rights Only

Lease
- Surface & Mining Rights
- Surface Rights Only
- Mining Rights Only

- Licence of Occupation
- Order-in-Council: OC
- Cancelled
- Reservation
- Sand & Gravel

DATE OF ISSUE

JUN 16 1998

PROVINCIAL RECORDING OFFICE - SUDBURY

THE INFORMATION THAT APPEARS ON THIS MAP HAS BEEN COMPILED FROM VARIOUS SOURCES, AND ACCURACY IS NOT GUARANTEED. THOSE WISHING TO STAKE MINING CLAIMS SHOULD CONSULT WITH THE MINING RECORDER, MINISTRY OF NORTHERN DEVELOPMENT AND MINES, FOR ADDITIONAL INFORMATION ON THE STATUS OF THE LANDS SHOWN HEREON.

Map base and land disposition drafting by Surveys and Mapping Branch, Ministry of Natural Resources.

The disposition of land, location of lot fabric and parcel boundaries on this index was compiled for administrative purposes only.

SMD 4048 — ZONE 17 — 88 09

FALCONBRIDGE TWP.
G-4048

799

MACLENNAN TWP.

GARSON TWP.

STRETTON TWP.

DRYDEN TWP.

VI

V

IV

12 11 10 9 8 7 6 5 4 3 2 1

Boileys Corner

Town of Falconbridge

Emery

Boucher

Norway

Falcon Mine

L.O. 7090

THE TOWNSHIP OF

FALCONBRIDGE

DISTRICT OF SUDBURY

SUDBURY MINING DIVISION

SCALE: 1-INCH=40 CHAINS

LEGEND

PATENTED LAND	(P)
CROWN LAND SALE	C.S.
LEASES	(L)
LOCATED LAND	Loc.
LICENSE OF OCCUPATION	L.O.
MINING RIGHTS ONLY	M.R.O.
SURFACE RIGHTS ONLY	S.R.O.
ROADS	
IMPROVED ROADS	
KING'S HIGHWAYS	
RAILWAYS	
POWER LINES	
MARSH OR MUSKEG	
MINES	
CANCELLED	C.

NOTES

400' Reserve around all lakes & rivers to Dept. of Lands & Forests.

Sand & gravel L.O. 11194 to Pioneer Construction Company shown thus:

Proposed pipe-line shown thus:

PLAN NO.- M-799

DEPARTMENT OF MINES

— ONTARIO —

799

MACLENNAN TWP.

GARSON TWP.

DRYDEN TWP.

STREET TWP.

VI

V

IV

III

II

I

12 11 10 9 8 7 6 5 4 3 2 1

THE TOWNSHIP
OF

FALCONBRIDGE

DISTRICT OF
SUDBURY

SUDBURY
MINING DIVISION

SCALE: 1 INCH = 40 CHAINS

LEGEND

PATENTED LAND	(P)
CROWN LAND SALE	C.S.
LEASES	(L)
LOCATED LAND	Loc.
LICENSE OF OCCUPATION	L.O.
MINING RIGHTS ONLY	M.R.O.
SURFACE RIGHTS ONLY	S.R.O.
ROADS	
IMPROVED ROADS	
KING'S HIGHWAYS	
RAILWAYS	
POWER LINES	
MARSH OR MUSKEG	
MINES	
CANCELLED	C.

NOTES

400' Surface Rights Reservation around all lakes and rivers.

Sand & gravel L.O. 11194 to Pioneer Construction Company shown thus:

Proposed pipe-line shown thus:

SUDBURY MINING DIV.
RECEIVED
FEB 17 1971
A.M. 7,8,9,10,11,12,1,2,3,4,5,6 P.M.

PLAN NO.- M-799

ONTARIO
DEPARTMENT OF MINES
AND NORTHERN AFFAIRS

799

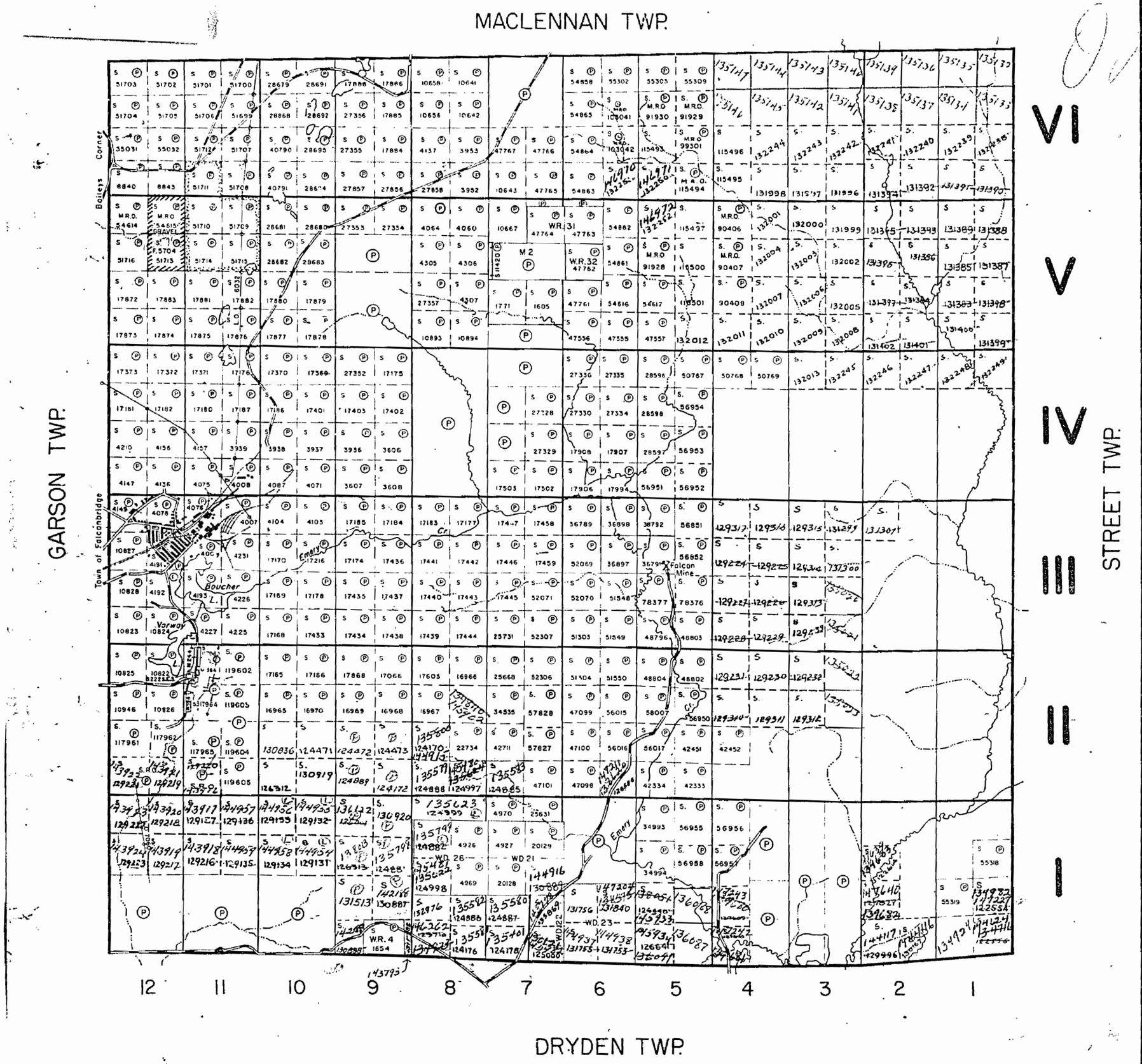

THE TOWNSHIP OF

FALCONBRIDGE

DISTRICT OF SUDBURY

SUDBURY MINING DIVISION

SCALE: 1-INCH=40 CHAINS

LEGEND

PATENTED LAND	Ⓟ
CROWN LAND SALE	C.S.
LEASES	Ⓛ
LOCATED LAND	Loc.
LICENSE OF OCCUPATION	L.O.
MINING RIGHTS ONLY	M.R.O.
SURFACE RIGHTS ONLY	S.R.O.
ROADS	
IMPROVED ROADS	
KING'S HIGHWAYS	
RAILWAYS	
POWER LINES	
MARSH OR MUSKEG	
MINES	
CANCELLED	C.

NOTES

400' Surface Rights Reservation around all lakes and rivers.

Sand & gravel L.O. 11194 to Pioneer Construction Company shown thus:

Proposed pipe-line shown thus:

PLAN NO.- M-799

DEPARTMENT OF MINES

— ONTARIO —

799

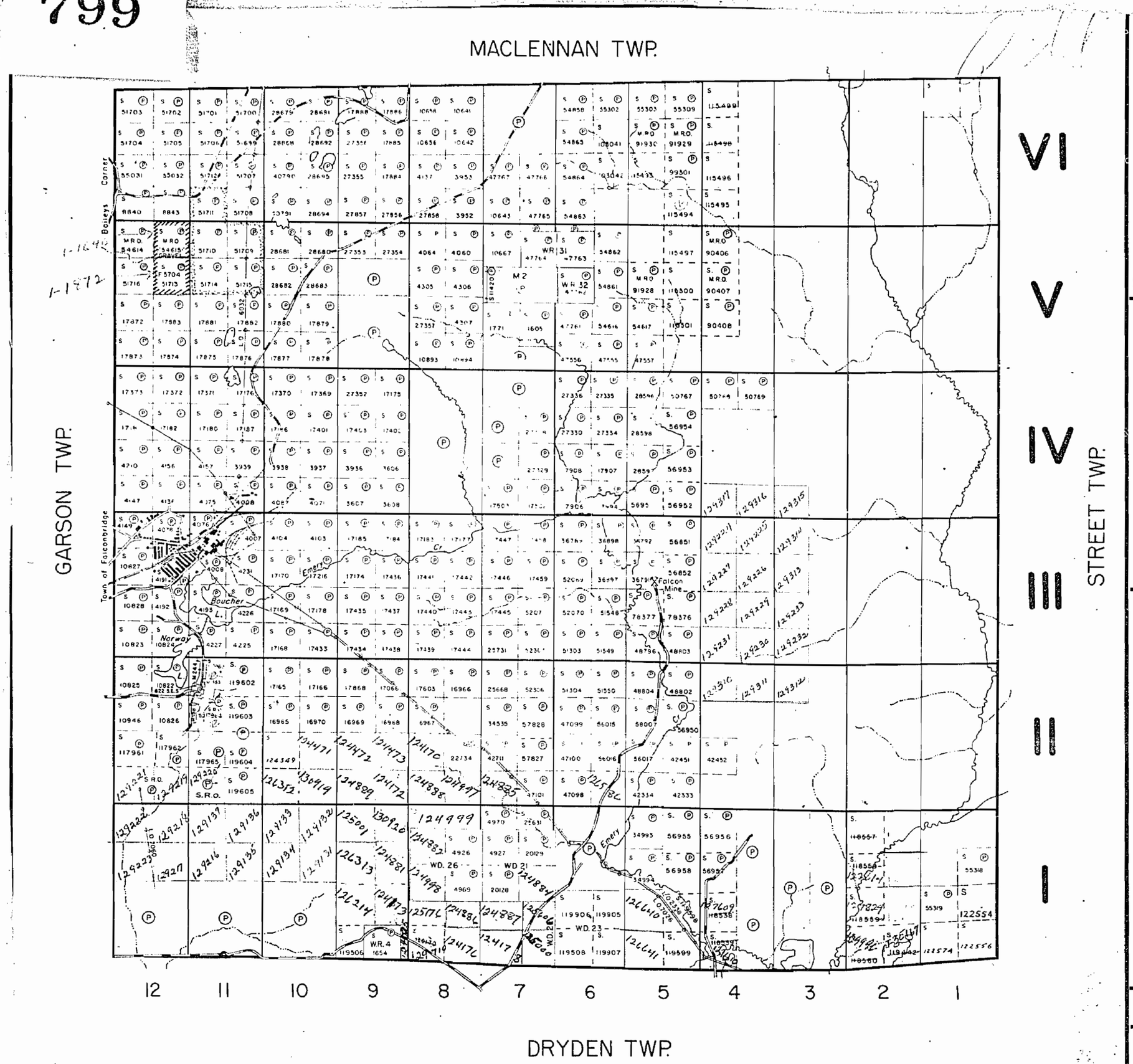

THE TOWNSHIP
OF

FALCONBRIDGE

DISTRICT OF
SUDBURY

SUDBURY
MINING DIVISION

SCALE: 1-INCH=40 CHAINS

LEGEND

PATENTED LAND	Ⓟ
CROWN LAND SALE	C.S.
LEASES	Ⓛ
LOCATED LAND	Loc.
LICENSE OF OCCUPATION	L.O.
MINING RIGHTS ONLY	M.R.O.
SURFACE RIGHTS ONLY	S.R.O.
ROADS	
IMPROVED ROADS	
KING'S HIGHWAYS	
RAILWAYS	
POWER LINES	
MARSH OR MUSKEG	
MINES	
CANCELLED	C.

NOTES

400' Surface Rights Reservation around all lakes and rivers.

Sand & gravel L.O. 11194 to Pioneer Construction Company shown thus:

Proposed pipe-line shown thus:

PLAN NO.- M-799

DEPARTMENT OF MINES
— ONTARIO —

799

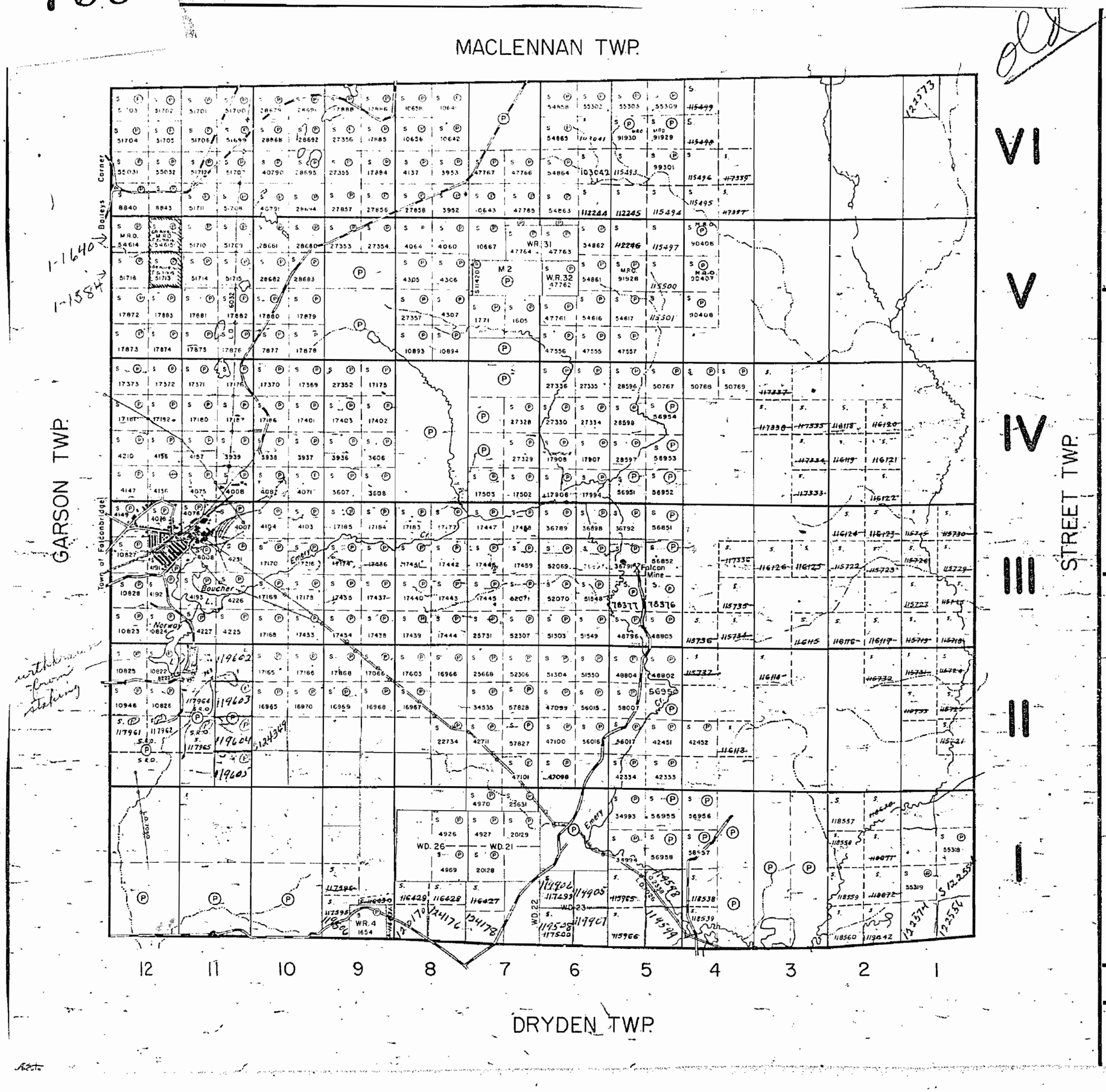

THE TOWNSHIP OF

FALCONBRIDGE

DISTRICT OF SUDBURY

SUDBURY MINING DIVISION

SCALE: 1-INCH=40 CHAINS

LEGEND

PATENTED LAND	Ⓟ
CROWN LAND SALE	C.S.
LEASES	Ⓛ
LOCATED LAND	Loc.
LICENSE OF OCCUPATION	L.O.
MINING RIGHTS ONLY	M.R.O.
SURFACE RIGHTS ONLY	S.R.O.
ROADS	
IMPROVED ROADS	
KING'S HIGHWAYS	
RAILWAYS	
POWER LINES	
MARSH OR MUSKEG	
MINES	
CANCELLED	C.

NOTES

400' Surface Rights Reservation around all Lakes and Rivers.

Sand & gravel L.O. 11194 to Pioneer Construction Company shown thus:

Proposed pipe-line shown thus:

PLAN NO.- M-799

DEPARTMENT OF MINES

— ONTARIO —

799

MACLENNAN TWP.

GARSON TWP.

STREET TWP.

DRYDEN TWP.

VI

V

IV

III

II

I

12 11 10 9 8 7 6 5 4 3 2 1

THE TOWNSHIP OF

FALCONBRIDGE

DISTRICT OF SUDBURY

SUDBURY MINING DIVISION

SCALE: 1 INCH = 40 CHAINS

LEGEND

PATENTED LAND	(P)
CROWN LAND SALE	C.S.
LEASES	(L)
LOCATED LAND	Loc.
LICENSE OF OCCUPATION	L.O.
MINING RIGHTS ONLY	M.R.O.
SURFACE RIGHTS ONLY	S.R.O.
ROADS	
IMPROVED ROADS	
KING'S HIGHWAYS	
RAILWAYS	
POWER LINES	
MARSH OR MUSKEG	
MINES	
CANCELLED	C.

NOTES

400' Reserve around all lakes & rivers to Dept. of Lands & Forests.

Sand & gravel L.O. 1194 to Pioneer Construction Company shown thus:

Proposed pipe-line shown thus:

PLAN NO. M-799

DEPARTMENT OF MINES

— ONTARIO —

799

MACLENNAN TWP.

THE TOWNSHIP OF

FALCONBRIDGE

DISTRICT OF SUDBURY

SUDBURY MINING DIVISION

SCALE 1 INCH TO 40 CHAINS

LEGEND

PATENTED LAND (P)
CROWN SALE (S)
LOCATED LAND Loc.
LICENSE OF OCCUPATION L.O.
ROADS
IMPROVED ROADS
POWER TRANSMISSION LINE

NOTES

Areas marked thus [illegible] to Pioneer Construction Co. for Road & Gravel only.

Withdrawn from Staking under Subsection of the Mining Act. [illegible]

VI

V

IV

III

II

I

STREET TWP.

12 11 10 9 8 7 6 5 4 3 2 1

DRYDEN TWP.

M 799

DEPARTMENT OF MINES
ONTARIO

799

No. L.R.

MACLENNAN TWP.

GARSON TWP.

STREET TWP.

VI

V

IV

III

II

I

DRYDEN TWP.

12 11 10 9 8 7 6 5 4 3 2 1

THE TOWNSHIP OF

FALCONBRIDGE

DISTRICT OF SUDBURY

SUDBURY MINING DIVISION

SCALE 1 INCH TO 40 CHAINS

LEGEND

PATENTED LAND	(P)
CROWN SALE	(S)
LOCATED LAND	Loc.
LICENSE OF OCCUPATION	L.O.
ROADS	
IMPROVED ROADS	
POWER TRANSMISSION LINE	

NOTES

E. ½, Lot 11, Con. 6, Reserve Dept. Highways Sandbar Removal rights

M799

DEPARTMENT OF MINES
ONTARIO

J.C.

TRIM LINE

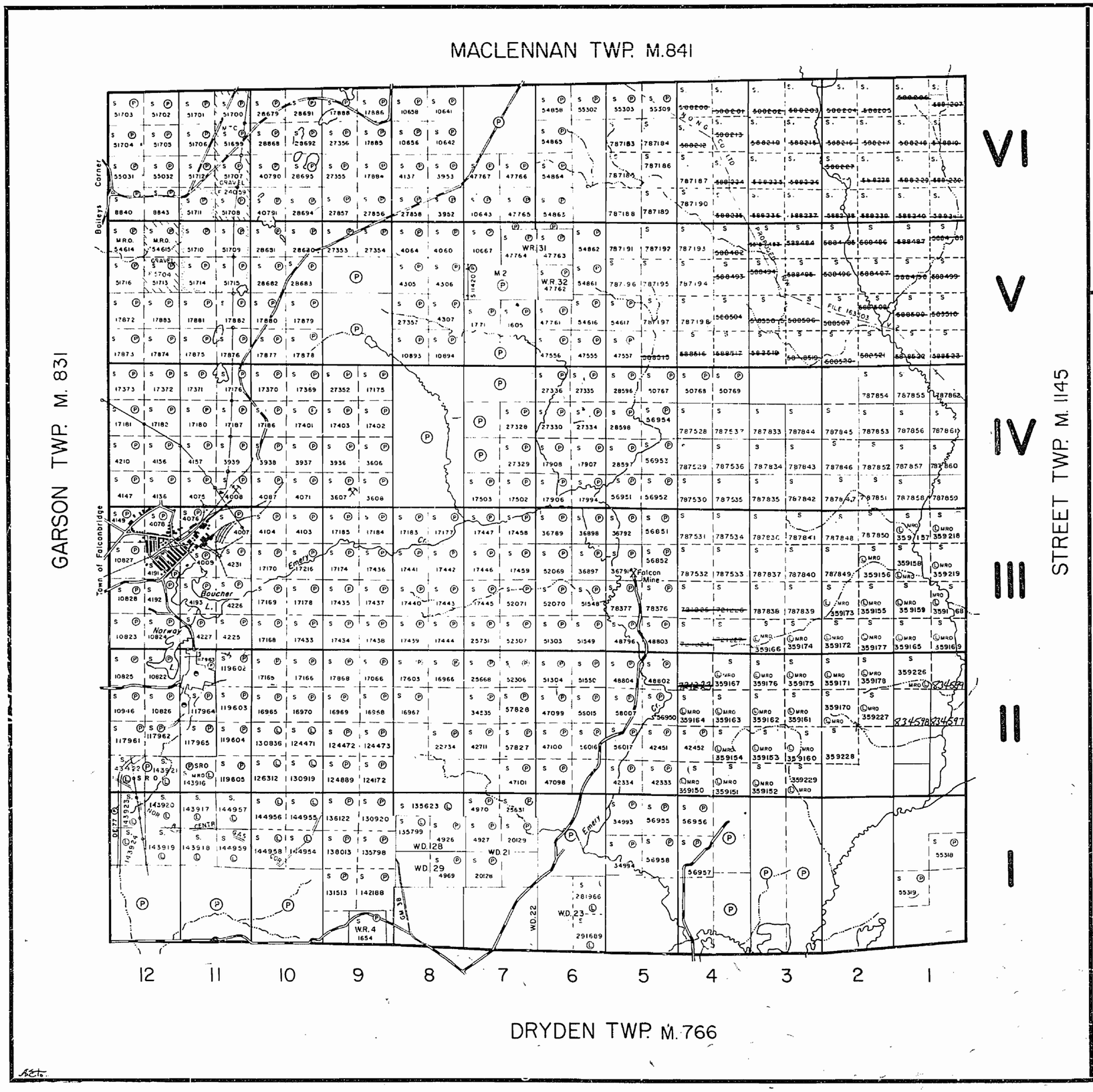

THE TOWNSHIP OF FALCONBRIDGE

DISTRICT OF SUDBURY

SUDBURY MINING DIVISION

SCALE: 1-INCH=40 CHAINS

LEGEND

PATENTED LAND	Ⓟ
CROWN LAND SALE	C.S.
LEASES	Ⓛ
LOCATED LAND	Loc.
LICENSE OF OCCUPATION	L.O.
MINING RIGHTS ONLY	M.R.O.
SURFACE RIGHTS ONLY	S.R.O.
ROADS	
IMPROVED ROADS	
KING'S HIGHWAYS	
RAILWAYS	
POWER LINES	
MARSH OR MUSKEG	
MINES	
CANCELLED	C.
PATENTED FOR SURFACE RIGHTS ONLY	

NOTES

400' Surface Rights Reservation along the shores of all lakes & rivers

Sand & Gravel L O 1194 covering area shown thus

Administration and control of the Sand and Gravel on Lot 11 Concession 6, TRANSFERRED to the Minister of Transportation and Communications by Order-in-Council No. OC-2704/71 on September 8, 1971.

SUDBURY MINING DIV.
RECEIVED
JAN 11 1985
A.M. 7 8 9 10 11 12 1 2 3 4 5 6 P.M.

FALCONBRIDGE

PLAN NO.- M-799

ONTARIO
MINISTRY OF NATURAL RESOURCES
SURVEYS AND MAPPING BRANCH

TRIM LINE

M-799 FALCONBRIDGE TWP.

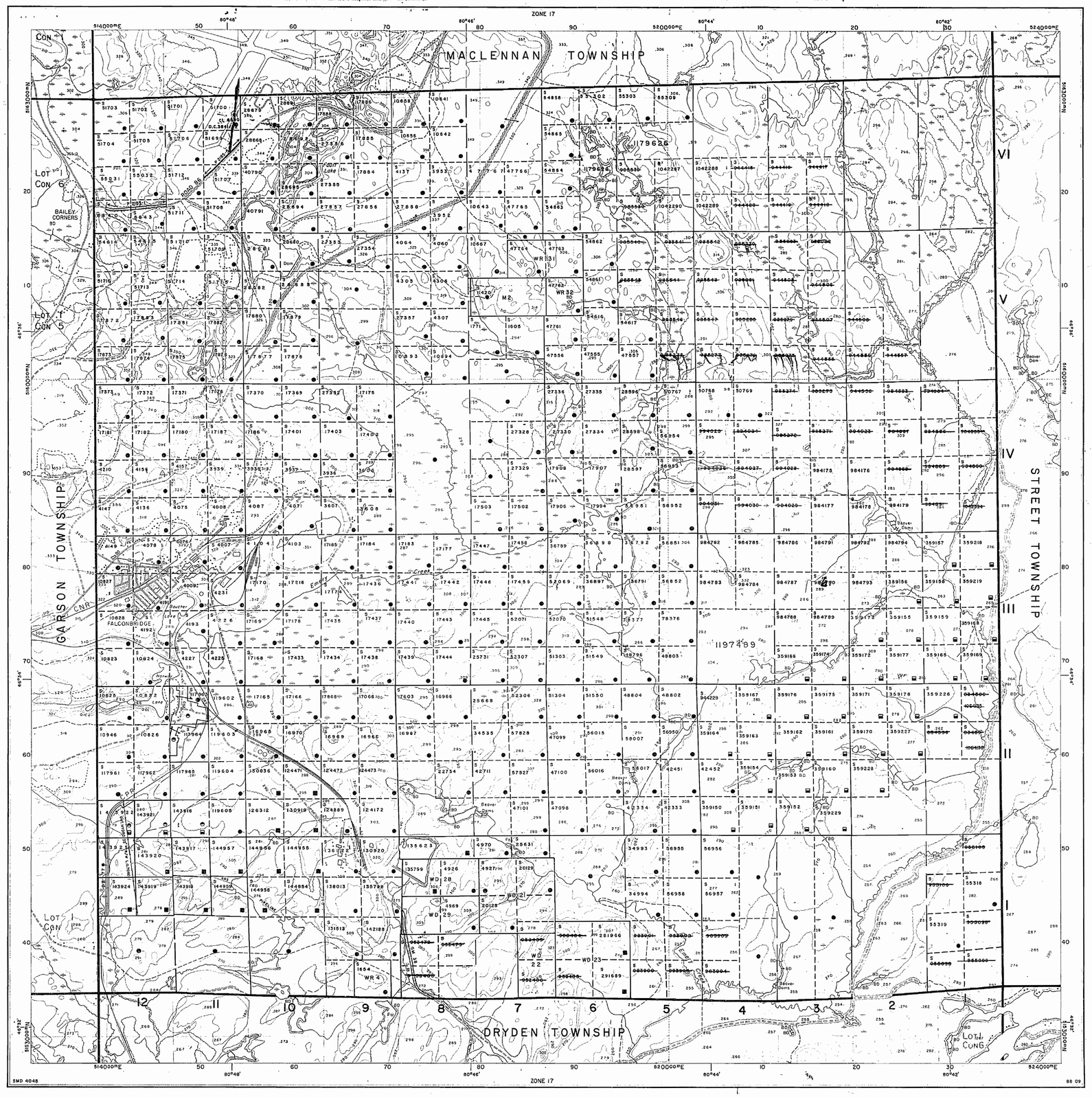

Ontario Ministry of Natural Resources

Ministry of Northern Development and Mines

IN SERVICE APRIL 6, 1989

INDEX TO LAND DISPOSITION

PLAN

G-4048

TOWNSHIP

FALCONBRIDGE

M.N.R. ADMINISTRATIVE DISTRICT

SUDBURY

MINING DIVISION

SUDBURY

LAND TITLES/REGISTRY DIVISION

SUDBURY

Scale 1:20 000

1000 Metres 0 1000 2000 Metres

1000 Feet 0 1000 2000 3000 4000 5000 6000 7000 8000 9000 10000 Feet

Contour Interval 10 Metres

AREAS WITHDRAWN FROM DISPOSITION

MRO - Mining Rights Only
SRO - Surface Rights Only
M + S - Mining and Surface Rights

Description	Order No.	Date	Disposition	File

SYMBOLS

Boundary
- Township, Meridian, Baseline
- Road allowance; surveyed / shoreline
- Lot/Concession; surveyed / unsurveyed
- Parcel; surveyed / unsurveyed
- Right-of-way; road / railway / utility
- Reservation
- Cliff, Pit, Pile
- Contour (80) / Interpolated / Approximate / Depression
- Control point (horizontal)
- Flooded land
- Mine head frame
- Pipeline (above ground)
- Railway; single track / double track / abandoned
- Road; highway, county, township / access / trail, bush
- Shoreline (original)
- Transmission line
- Wooded area

DATE OF ISSUE
FEB 11 1994
SUDBURY
MINING RECORDER'S OFFICE

DISPOSITION OF CROWN LANDS

Patent
- Surface & Mining Rights
- Surface Rights Only
- Mining Rights Only

Lease
- Surface & Mining Rights
- Surface Rights Only
- Mining Rights Only

- Licence of Occupation
- Order-in-Council (OC)
- Cancelled
- Reservation (R)
- Sand & Gravel (P)

THE INFORMATION THAT APPEARS ON THIS MAP HAS BEEN COMPILED FROM VARIOUS SOURCES, AND ACCURACY IS NOT GUARANTEED. THOSE WISHING TO STAKE MINING CLAIMS SHOULD CONSULT WITH THE MINING RECORDER, MINISTRY OF NORTHERN DEVELOPMENT AND MINES, FOR ADDITIONAL INFORMATION ON THE STATUS OF THE LANDS SHOWN HEREON.

Map base and land disposition drafting by Surveys and Mapping Branch, Ministry of Natural Resources.

The disposition of land, location of lot fabric and parcel boundaries on this index was compiled for administrative purposes only.

G-4048

FALCONBRIDGE TWP.

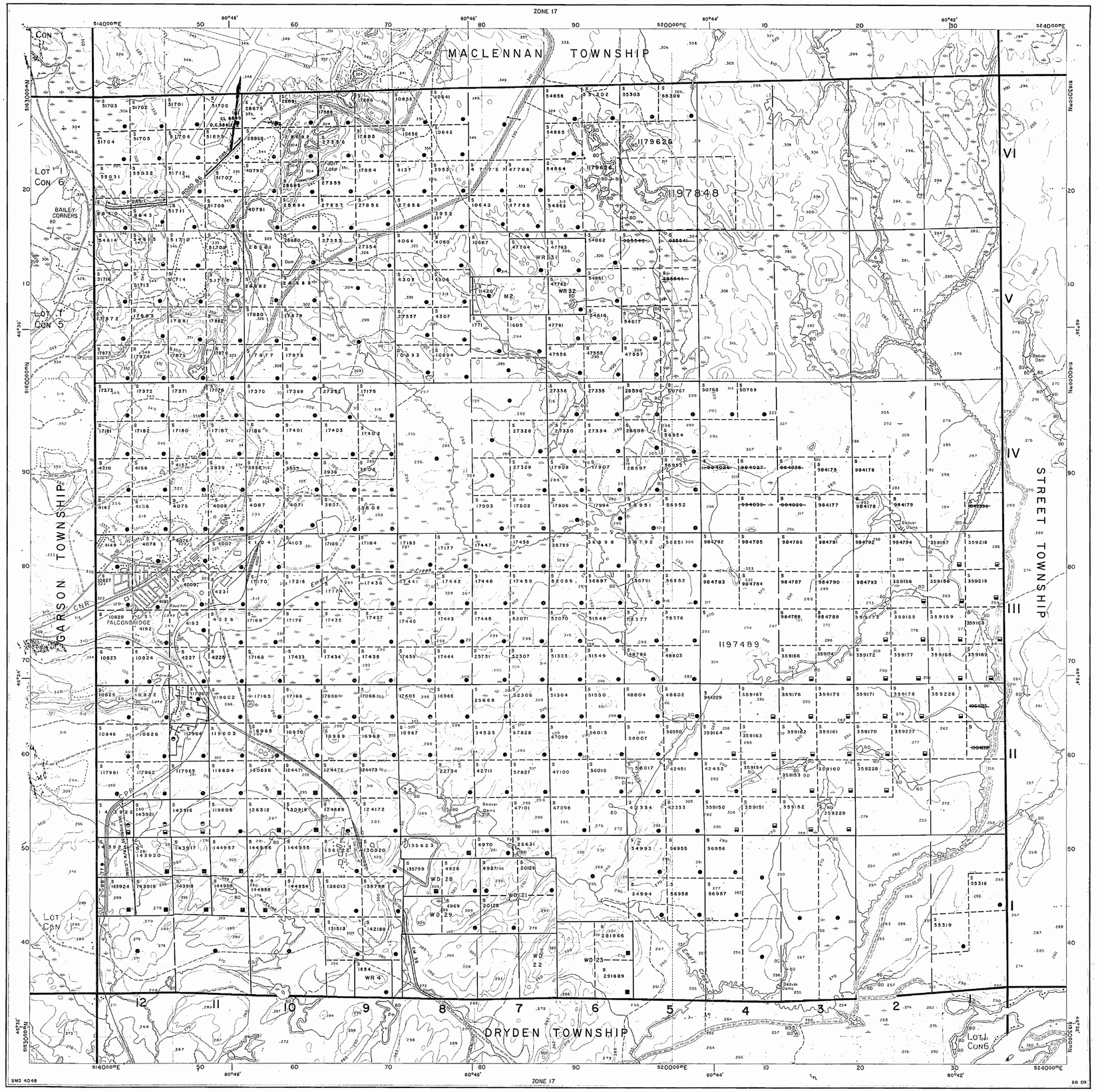

Ministry of Natural Resources
Ontario

Ministry of Northern Development and Mines

IN SERVICE APRIL 6, 1989

INDEX TO LAND DISPOSITION

PLAN
G-4048

TOWNSHIP
FALCONBRIDGE

M.N.R. ADMINISTRATIVE DISTRICT
SUDBURY
MINING DIVISION
SUDBURY
LAND TITLES/REGISTRY DIVISION
SUDBURY

DATE OF ISSUE
JAN 16 1995
SUDBURY
MINING RECORDER'S OFFICE

Scale 1:20 000

1000 Metres 0 1000 2000 Metres

1000 Feet 0 1000 2000 3000 4000 5000 6000 7000 8000 9000 10000 Feet

Contour Interval 10 Metres

AREAS WITHDRAWN FROM DISPOSITION

MRO - Mining Rights Only
SRO - Surface Rights Only
M + S - Mining and Surface Rights

Description	Order No.	Date	Disposition	File

SYMBOLS

Boundary
- Township, Meridian, Baseline
- Road allowance; surveyed
- shoreline
- Lot/Concession; surveyed
- unsurveyed
- Parcel; surveyed
- unsurveyed
- Right-of-way; road
- railway
- utility
- Reservation
- Cliff, Pit, Pile
- Contour
- Interpolated
- Approximate
- Depression
- Control point (horizontal)
- Flooded land
- Mine head frame
- Pipeline (above ground)
- Railway; single track
- double track
- abandoned
- Road; highway, county, township
- access
- trail, bush
- Shoreline (original)
- Transmission line
- Wooded area

DISPOSITION OF CROWN LANDS

Patent
- Surface & Mining Rights
- Surface Rights Only
- Mining Rights Only

Lease
- Surface & Mining Rights
- Surface Rights Only
- Mining Rights Only

- Licence of Occupation
- Order-in-Council: OC
- Cancelled
- Reservation
- Sand & Gravel

THE INFORMATION THAT APPEARS ON THIS MAP HAS BEEN COMPILED FROM VARIOUS SOURCES, AND ACCURACY IS NOT GUARANTEED. THOSE WISHING TO STAKE MINING CLAIMS SHOULD CONSULT WITH THE MINING RECORDER, MINISTRY OF NORTHERN DEVELOPMENT AND MINES, FOR ADDITIONAL INFORMATION ON THE STATUS OF THE LANDS SHOWN HEREON.

Map base and land disposition drafting by Surveys and Mapping Branch, Ministry of Natural Resources.

The disposition of land, location of lot fabric and parcel boundaries on this index was compiled for administrative purposes only.

G-4048

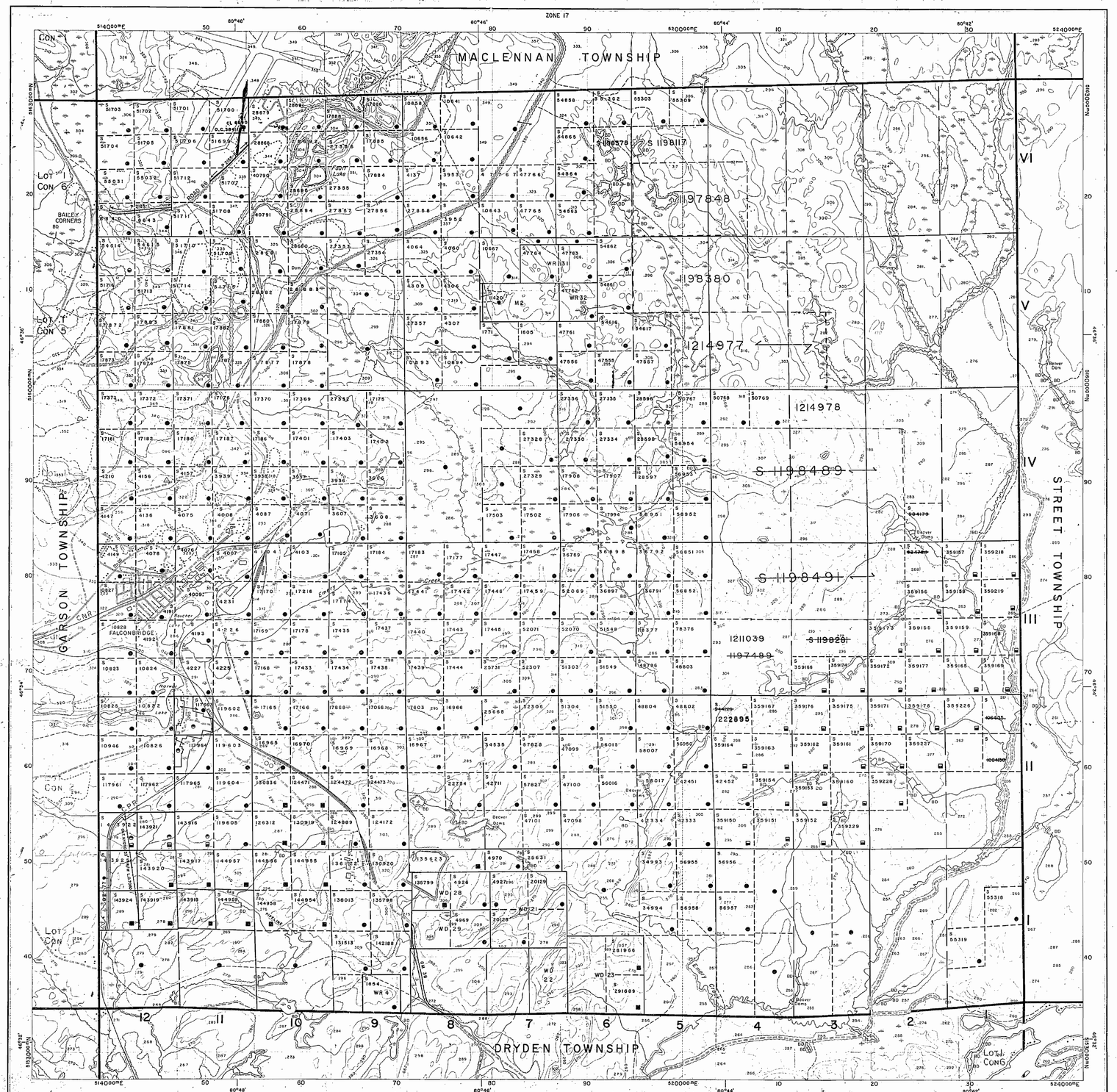

Ministry of Natural Resources

Ministry of Northern Development and Mines

Ontario

IN SERVICE APRIL 6, 1989

INDEX TO LAND DISPOSITION

PLAN

G-4048

TOWNSHIP

FALCONBRIDGE

M.N.R. ADMINISTRATIVE DISTRICT

SUDBURY

MINING DIVISION

SUDBURY

LAND TITLES/REGISTRY DIVISION

SUDBURY

Scale 1:20 000

1000 Metres 0 1000 2000 Metres

1000 Feet 0 1000 2000 3000 4000 5000 6000 7000 8000 9000 10000 Feet

Contour Interval 10 Metres

DATE OF ISSUE

JUL 07 1997

SUDBURY
MINING RECORDER'S OFFICE

AREAS WITHDRAWN FROM DISPOSITION

MRO - Mining Rights Only
SRO - Surface Rights Only
M+S - Mining and Surface Rights

Description	Order No.	Date	Disposition	File

SYMBOLS

Boundary
- Township, Meridian, Baseline
- Road allowance; surveyed
- shoreline
- Lot/Concession; surveyed
- unsurveyed
- Parcel; surveyed
- unsurveyed
- Right-of-way; road
- railway
- utility
- Reservation
- Cliff, Pit, Pile
- Contour
- Interpolated
- Approximate
- Depression
- Control point (horizontal)
- Flooded land
- Mine head frame
- Pipeline (above ground)
- Railway; single track
- double track
- abandoned
- Road; highway, county, township
- access
- trail, bush
- Shoreline (original)
- Transmission line
- Wooded area

DISPOSITION OF CROWN LANDS

Patent
- Surface & Mining Rights
- Surface Rights Only
- Mining Rights Only

Lease
- Surface & Mining Rights
- Surface Rights Only
- Mining Rights Only

Licence of Occupation
Order-in-Council OC
Cancelled
Reservation
Sand & Gravel

THE INFORMATION THAT APPEARS ON THIS MAP HAS BEEN COMPILED FROM VARIOUS SOURCES, AND ACCURACY IS NOT GUARANTEED. THOSE WISHING TO STAKE MINING CLAIMS SHOULD CONSULT WITH THE MINING RECORDER, MINISTRY OF NORTHERN DEVELOPMENT AND MINES, FOR ADDITIONAL INFORMATION ON THE STATUS OF THE LANDS SHOWN HEREON.

Map base and land disposition drafting by Surveys and Mapping Branch, Ministry of Natural Resources.

The disposition of land, location of lot fabric and parcel boundaries on this index was compiled for administrative purposes only.

G-4048

FALCONBRIDGE TWP.

G-4048

No L.R.

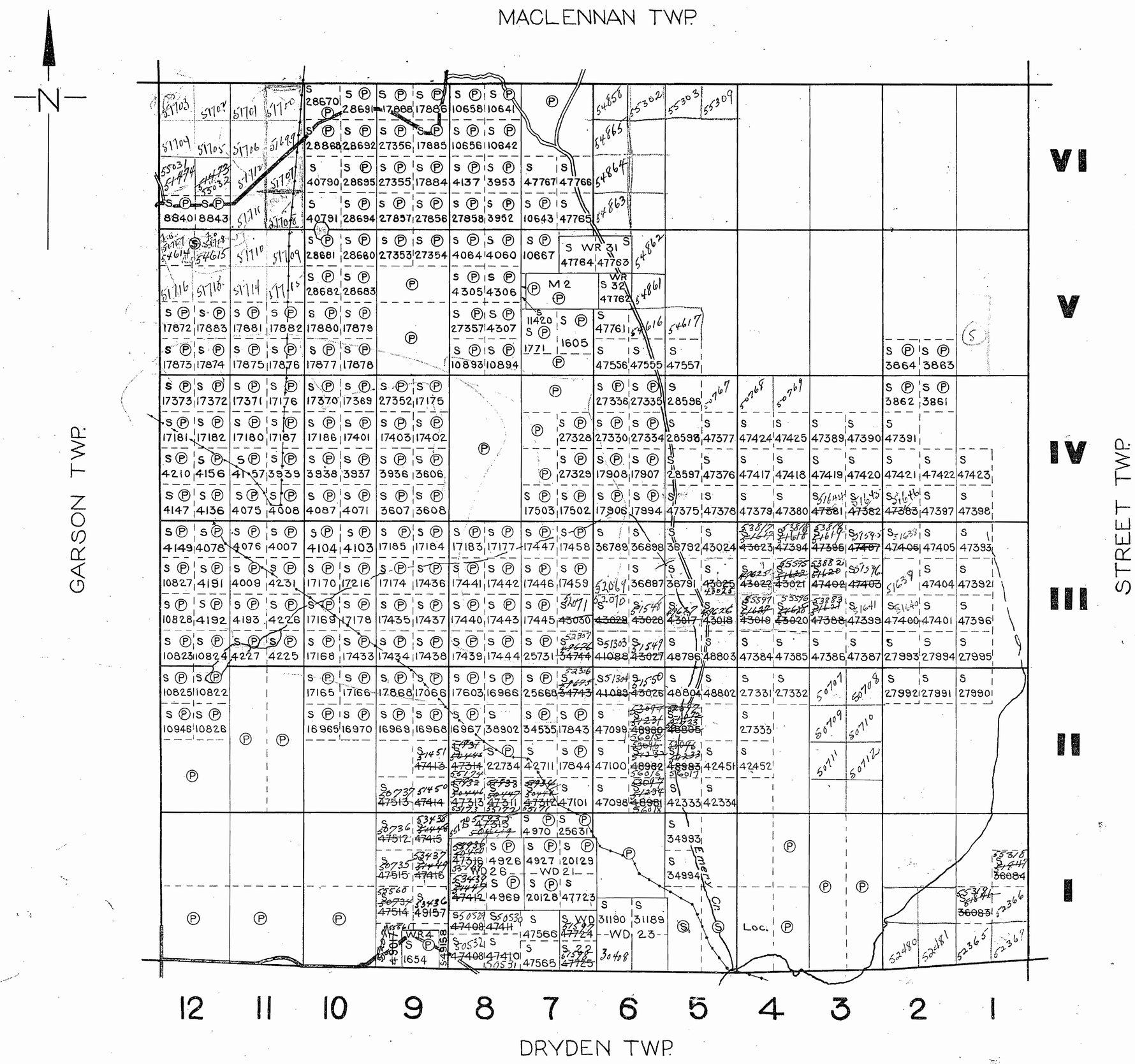

THE TOWNSHIP OF

FALCONBRIDGE

DISTRICT OF SUDBURY

SUDBURY MINING DIVISION

SCALE 1 INCH TO 40 CHAINS

LEGEND

PATENTED LAND	Ⓟ
CROWN SALE	Ⓢ
LOCATED LAND	Loc.
LICENSE OF OCCUPATION	L.O.
ROADS	
IMPROVED ROADS	
POWER TRANSMISSION LINE	

NOTES

E. ½, lot 11, Con. 6.
Reserve Dept. Highways
Sand & Gravel pits

M799

DEPARTMENT OF MINES
ONTARIO

MACLENNAN TWP.

VI

V

IV

III

II

I

STREET TWP.

DRYDEN TWP.

12 11 10 9 8 7 6 5 4 3 2 1

10 8 6 4 2 2 4 6 8 10

THE
TOWNSHIP OF

FALCONBRIDGE

DISTRICT OF SUDBURY

SUDBURY MINING DIVISION

SCALE 1 INCH TO 40 CHAINS

LEGEND

PATENTED LAND	(P)
CROWN SALE	(S)
LOCATED LAND	Loc.
LICENSE OF OCCUPATION	L.O.
ROADS	
IMPROVED ROADS	
POWER TRANSMISSION LINE	

NOTES

Area marked thus [ ] L.O. 11194 to Pioneer Construction Co. for Sand & Gravel only.

Withdrawn from Staking under Sub. (d) Sect. 35 of the Mining Act. shown thus .....

M 799

DEPARTMENT OF MINES
ONTARIO

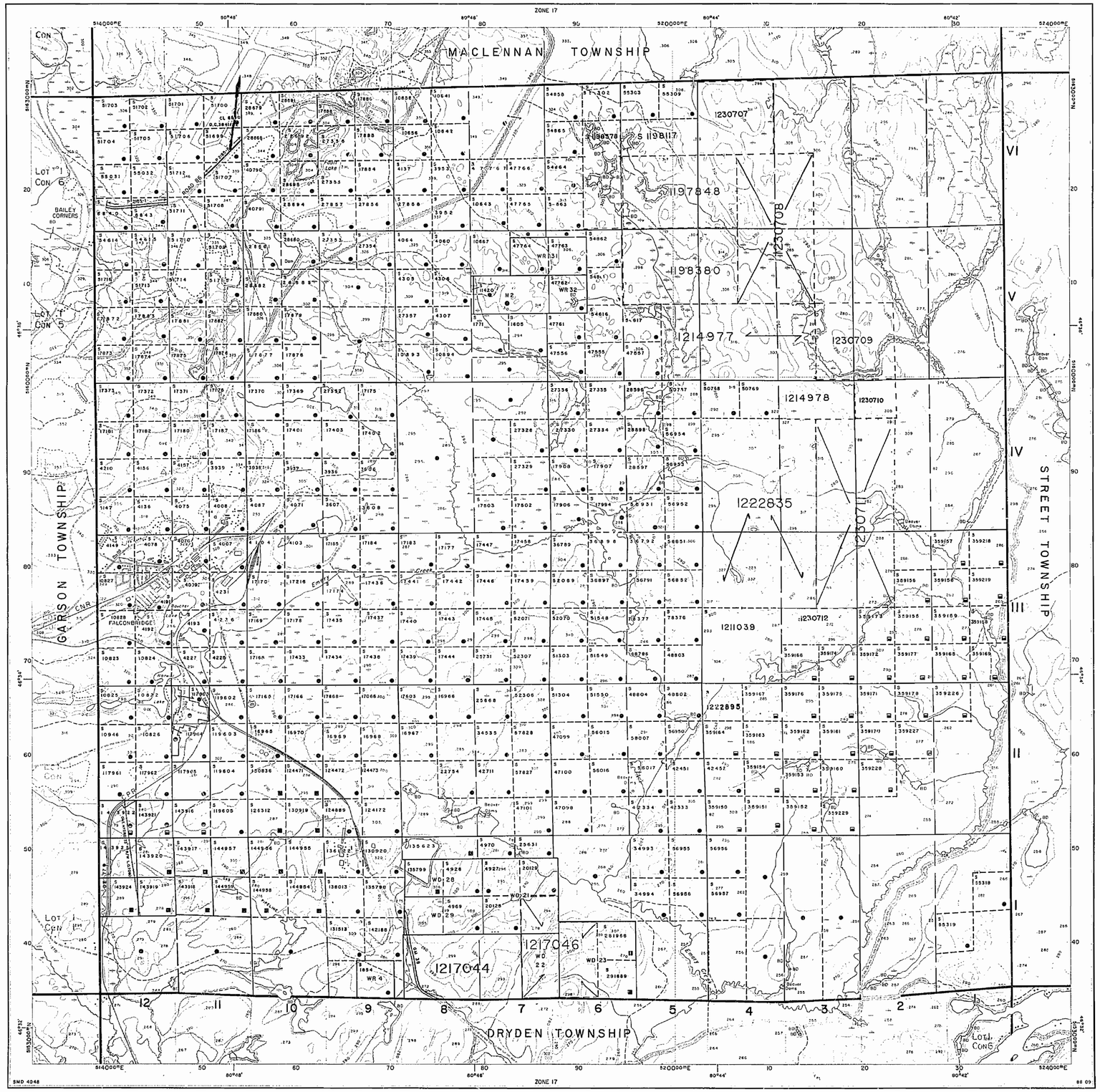

SMD 4048

88 09

Ministry of Natural Resources

Ministry of Northern Development and Mines

FI SERVICE APRIL 6, 1989

INDEX TO LAND DISPOSITION

PLAN
G-4048

TOWNSHIP
FALCONBRIDGE

M.N.R. ADMINISTRATIVE DISTRICT
SUDBURY

MINING DIVISION
SUDBURY

LAND TITLES/REGISTRY DIVISION
SUDBURY

Scale 1:20 000

Contour Interval 10 Metres

AREAS WITHDRAWN FROM DISPOSITION

MRO - Mining Rights Only
SRO - Surface Rights Only
M & S - Mining and Surface Rights

Description	Order No.	Date	Disposition	File

SYMBOLS

Boundary
Township, Meridian, Baseline
Road allowance; surveyed
shoreline
Lot/Concession; surveyed
unsurveyed
Parcel; surveyed
unsurveyed
Right-of-way; road
railway
utility
Reservation
Cliff, Pit, Pile
Contour
Interpolated
Approximate
Depression
Control point (horizontal)
Flooded land
Mine head frame
Pipeline (above ground)
Railway; single track
double track
abandoned
Road; highway, county, township
access
trail, bush
Shoreline (original)
Transmission line
Wooded area

DISPOSITION OF CROWN LANDS

Patent
Surface & Mining Rights
Surface Rights Only
Mining Rights Only
Lease
Surface & Mining Rights
Surface Rights Only
Mining Rights Only
Licence of Occupation
Order-in-Council
Cancelled
Reservation
Sand & Gravel

THE INFORMATION THAT APPEARS ON THIS MAP HAS BEEN COMPILED FROM VARIOUS SOURCES, AND ACCURACY IS NOT GUARANTEED. THOSE WISHING TO STAKE MINING CLAIMS SHOULD CONSULT WITH THE MINING RECORDER, MINISTRY OF NORTHERN DEVELOPMENT AND MINES, FOR ADDITIONAL INFORMATION ON THE STATUS OF THE LANDS SHOWN HEREON.

Map base and land disposition drafting by Surveys and Mapping Branch, Ministry of Natural Resources.

The disposition of land, location of lot fabric and parcel boundaries on this index was compiled for administrative purposes only.

G-4048

FALCONBRIDGE TWP.

G-4048

799

MACLENNAN TWP.

GARSON TWP.

DRYDEN TWP.

STREET TWP.

VI

V

IV

12 11 10 9 8 7 6 5 4 3 2 1

THE TOWNSHIP OF FALCONBRIDGE

DISTRICT OF SUDBURY

SUDBURY MINING DIVISION

SCALE: 1-INCH=40 CHAINS

LEGEND

PATENTED LAND	P
CROWN LAND SALE	C.S.
LEASES	L
LOCATED LAND	Loc.
LICENSE OF OCCUPATION	L.O.
MINING RIGHTS ONLY	M.R.O.
SURFACE RIGHTS ONLY	S.R.O.
ROADS	
IMPROVED ROADS	
KING'S HIGHWAYS	11
RAILWAYS	
POWER LINES	
MARSH OR MUSKEG	
MINES	
CANCELLED	C.

NOTES

400' Surface Rights Reservation around all lakes and rivers.

Sand & gravel L.O. 11194 to Pioneer Construction Company shown thus:

Proposed pipe-line shown thus: — — — —

PLAN NO.- M-799

DEPARTMENT OF MINES

— ONTARIO —

799

FALCONBRIDGE

DISTRICT OF SUDBURY

MACLENNAN

NORTH

STREET

DRYDEN

Locations W. D.--28 and 29 should read Mining Location 26---
see Dept. letter 29960, Nov. 25/36.

M199

DATE OF ISSUE
DEC 3 - 1936
NORTH BAY, ONT.

799

MACLENNAN TWP.

GARSON TWP.

STREET TWP.

DRYDEN TWP.

VI

V

IV

III

II

I

12 11 10 9 8 7 6 5 4 3 2 1

THE TOWNSHIP OF FALCONBRIDGE

DISTRICT OF SUDBURY

SUDBURY MINING DIVISION

SCALE 1 INCH TO 40 CHAINS

LEGEND

PATENTED LAND	(P)
CROWN SALE	(S)
LOCATED LAND	Loc.
LICENSE OF OCCUPATION	L.O.
ROADS	
IMPROVED ROADS	
POWER TRANSMISSION LINE	

NOTES

Area marked thus [ ] L.O. 11194 to Pioneer Construction Co. for Sand & Gravel only.

Withdrawn from Staking under Sub. (d) Sect. 39 of the Mining Act shown thus

RECEIVED JUL 11 1952 MINING DIVISION

M799

DEPARTMENT OF MINES
ONTARIO

799

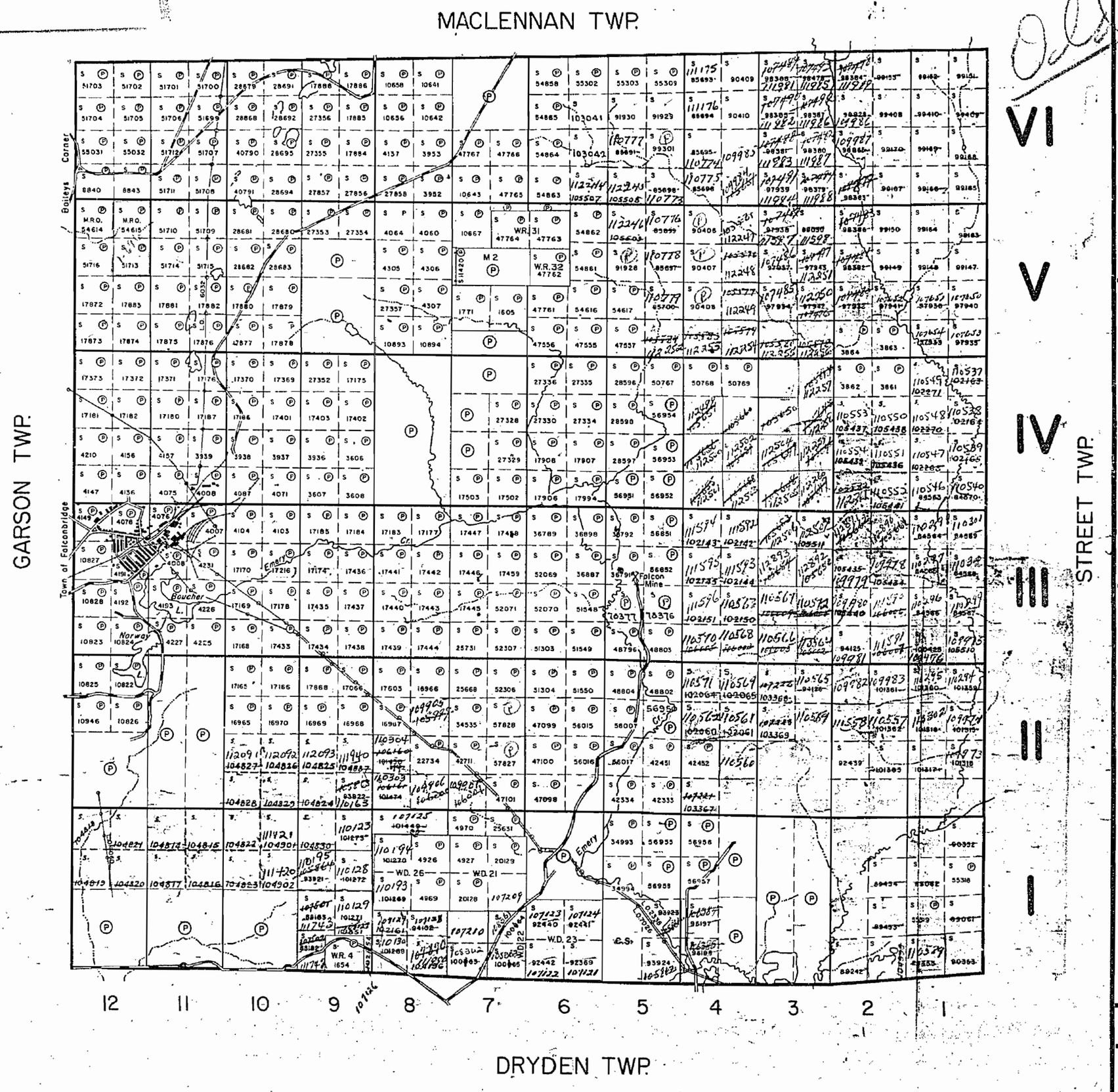

THE TOWNSHIP OF

FALCONBRIDGE

DISTRICT OF SUDBURY

SUDBURY MINING DIVISION

SCALE: 1-INCH=40 CHAINS

LEGEND

PATENTED LAND	Ⓟ
CROWN LAND SALE	C.S.
LEASES	Ⓛ
LOCATED LAND	Loc.
LICENSE OF OCCUPATION	L.O.
MINING RIGHTS ONLY	M.R.O.
SURFACE RIGHTS ONLY	S.R.O.
ROADS	
IMPROVED ROADS	
KING'S HIGHWAYS	
RAILWAYS	
POWER LINES	
MARSH OR MUSKEG	
MINES	
CANCELLED	C.

NOTES

400' Reserve around all lakes & rivers to Dept. of Lands & Forests.

Sand & gravel L.O. 11194 to Pioneer Construction Company shown thus:

SUDBURY RECEIVED FEB. 1958 MINING DIVISION

PLAN NO. M-799

DEPARTMENT OF MINES

— ONTARIO —

799

MACLENNAN TWP.

VI

V

IV

STREET TWP.

L.O. 7226

12 11 10 9 8 7 6 5 4 3 2 1

DRYDEN TWP.

THE
TOWNSHIP OF

FALCONBRIDGE

DISTRICT OF SUDBURY

SUDBURY MINING DIVISION

SCALE 1 INCH TO 40 CHAINS

LEGEND

PATENTED LAND	(P)
CROWN SALE	(S)
LOCATED LAND	Loc.
LICENSE OF OCCUPATION	L.O.
ROADS	
IMPROVED ROADS	
POWER TRANSMISSION LINE	

NOTES

Area marked thus [ ] L.O. 11194, to Pioneer Construction Co. for Sand & Gravel only.

Withdrawn from Staking under Sub (d) Sect. 35 of the Mining Act shown thus

M 799

DEPARTMENT of MINES
ONTARIO

TRIM LINE

MACLENNAN TWP. M.841

GARSON TWP. M. 831

STREET TWP. M. 1145

DRYDEN TWP. M. 766

Town of Falconbridge

Bulleys Corner

Falconbridge Mine

Emery

Boucher

Norwak

Falconbridge Rd.

Falconbridge Rd. Ext.

Creighton Rd.

Cr.

Cr. No. 39

Cr. No. 40

Cr. No. 41

Cr. No. 42

Cr. No. 43

Cr. No. 44

Cr. No. 45

Cr. No. 46

Cr. No. 47

Cr. No. 48

Cr. No. 49

Cr. No. 50

Cr. No. 51

Cr. No.

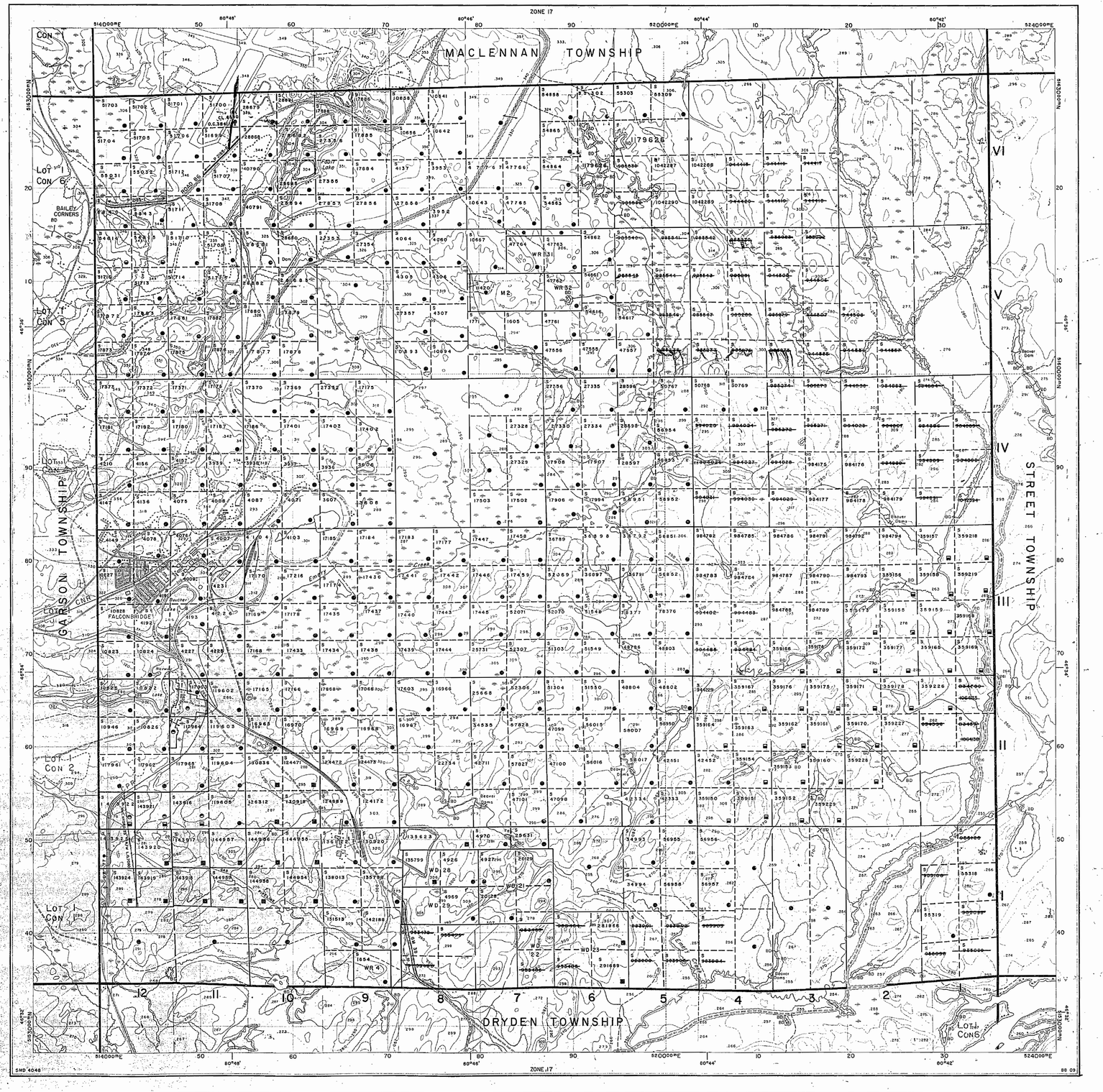

Ministry of Natural Resources

Ontario

Ministry of Northern Development and Mines

IN SERVICE APRIL 6, 1989

INDEX TO LAND DISPOSITION

PLAN

G-4048

TOWNSHIP

FALCONBRIDGE

M.N.R. ADMINISTRATIVE DISTRICT

SUDBURY

MINING DIVISION

SUDBURY

LAND TITLES/REGISTRY DIVISION

SUDBURY

Scale 1:20 000

Metres 1000 0 1000 2000 Metres

Feet 1000 0 1000 2000 3000 4000 5000 6000 7000 8000 9000 10000 Feet

Contour Interval 10 Metres

SYMBOLS

Boundary
- Township, Meridian, Baseline
- Road allowance; surveyed
- shoreline
- Lot/Concession; surveyed
- unsurveyed
- Parcel; surveyed
- unsurveyed
- Right-of-way; road
- railway
- utility
- Reservation
- Cliff, Pit, Pile
- Contour
- Interpolated
- Approximate
- Depression
- Control point (horizontal)
- Flooded land
- Mine head frame
- Pipeline (above ground)
- Railway; single track
- double track
- abandoned
- Road; highway, county, township
- access
- trail, bush
- Shoreline (original)
- Transmission line
- Wooded area

DISPOSITION OF CROWN LANDS

Patent
- Surface & Mining Rights
- Surface Rights Only
- Mining Rights Only

Lease
- Surface & Mining Rights
- Surface Rights Only
- Mining Rights Only

- Licence of Occupation
- Order-in-Council: OC
- Cancelled
- Reservation
- Sand & Gravel

AREAS WITHDRAWN FROM DISPOSITION

MRO - Mining Rights Only
SRO - Surface Rights Only
M + S - Mining and Surface Rights

Description	Order No.	Date	Disposition	File

DATE OF ISSUE
JAN 21 1994
MINING RECORDER'S OFFICE

THE INFORMATION THAT APPEARS ON THIS MAP HAS BEEN COMPILED FROM VARIOUS SOURCES, AND ACCURACY IS NOT GUARANTEED. THOSE WISHING TO STAKE MINING CLAIMS SHOULD CONSULT WITH THE MINING RECORDER, MINISTRY OF NORTHERN DEVELOPMENT AND MINES, FOR ADDITIONAL INFORMATION ON THE STATUS OF THE LANDS SHOWN HEREON.

Map base and land disposition drafting by Surveys and Mapping Branch, Ministry of Natural Resources.

The disposition of land, location of lot fabric and parcel boundaries on this index was compiled for administrative purposes only.

G-4048

FALCONBRIDGE TWP.

G-4048

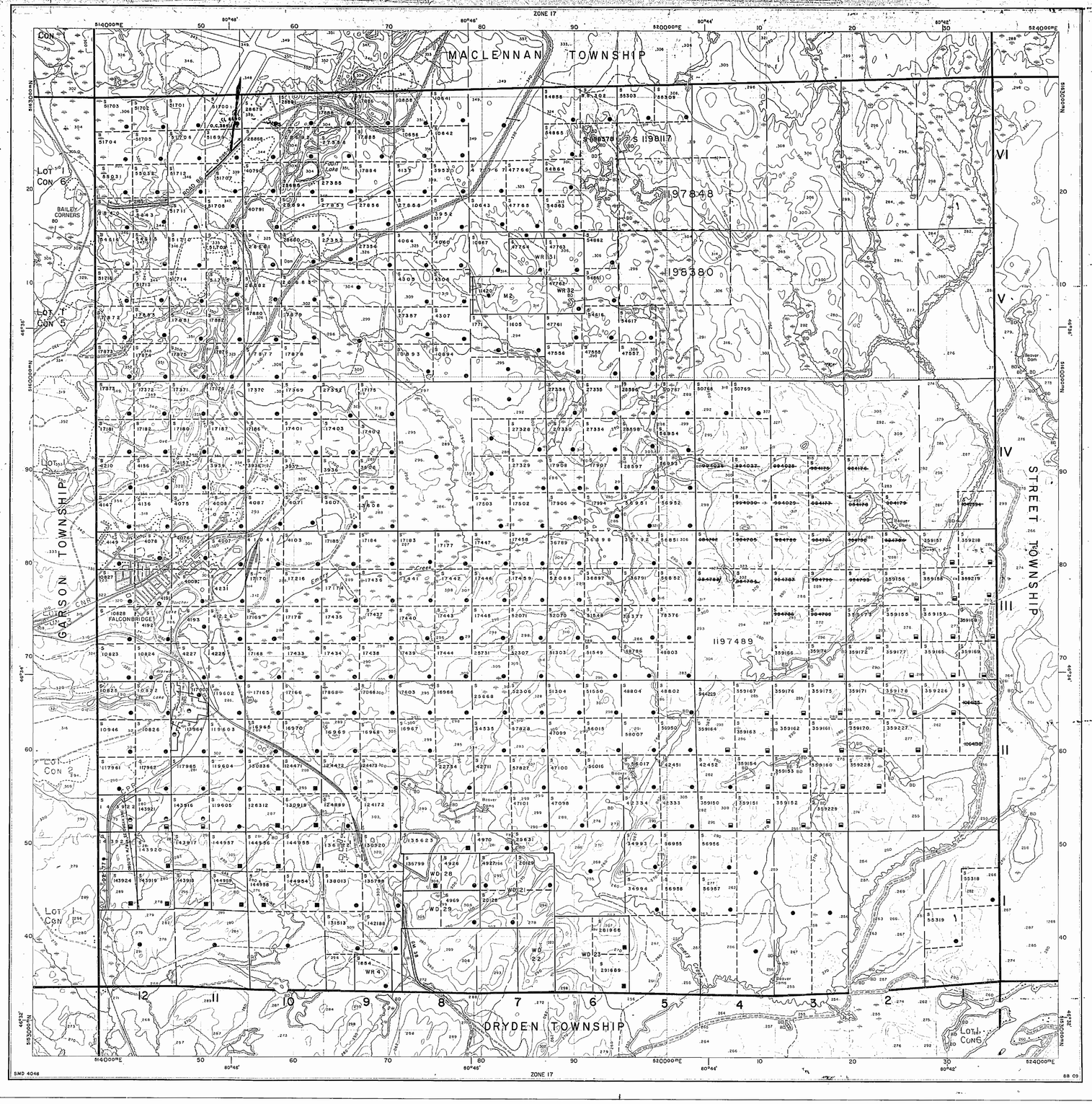

Ministry of Natural Resources

Ministry of Northern Development and Mines

Ontario

IN SERVICE APRIL 6, 1989

INDEX TO LAND DISPOSITION

PLAN

G-4048

TOWNSHIP

FALCONBRIDGE

M.N.R. ADMINISTRATIVE DISTRICT

SUDBURY

MINING DIVISION

SUDBURY

LAND TITLES/REGISTRY DIVISION

SUDBURY

DATE OF ISSUE
MAY 23 1995
SUDBURY
MINING RECORDER'S OFFICE

Scale 1:20 000

1000 Metres 0 1000 2000 Metres

1000 Feet 0 1000 2000 3000 4000 5000 6000 7000 8000 9000 10000 Feet

Contour Interval 10 Metres

AREAS WITHDRAWN FROM DISPOSITION

MRO - Mining Rights Only
SRO - Surface Rights Only
M+S - Mining and Surface Rights

Description	Order No.	Date	Disposition	File

SYMBOLS

Boundary
- Township, Meridian, Baseline
- Road allowance; surveyed
- shoreline
- Lot/Concession; surveyed
- unsurveyed
- Parcel; surveyed
- unsurveyed
- Right-of-way; road
- railway
- utility
- Reservation
- Cliff, Pit, Pile
- Contour
- Interpolated
- Approximate
- Depression
- Control point (horizontal)
- Flooded land
- Mine head frame
- Pipeline (above ground)
- Railway; single track
- double track
- abandoned
- Road; highway, county, township
- access
- trail, bush
- Shoreline (original)
- Transmission line
- Wooded area

DISPOSITION OF CROWN LANDS

Patent
- Surface & Mining Rights
- Surface Rights Only
- Mining Rights Only

Lease
- Surface & Mining Rights
- Surface Rights Only
- Mining Rights Only

- Licence of Occupation
- Order-in-Council: OC
- Cancelled
- Reservation: R
- Sand & Gravel: S

THE INFORMATION THAT APPEARS ON THIS MAP HAS BEEN COMPILED FROM VARIOUS SOURCES, AND ACCURACY IS NOT GUARANTEED. THOSE WISHING TO STAKE MINING CLAIMS SHOULD CONSULT WITH THE MINING RECORDER, MINISTRY OF NORTHERN DEVELOPMENT AND MINES, FOR ADDITIONAL INFORMATION ON THE STATUS OF THE LANDS SHOWN HEREON.

Map base and land disposition drafting by Surveys and Mapping Branch, Ministry of Natural Resources.

The disposition of land, location of lot fabric and parcel boundaries on this index was compiled for administrative purposes only.

SMD 4048

68 09

FALCONBRIDGE TWP.

G-4048

TRIM LINE

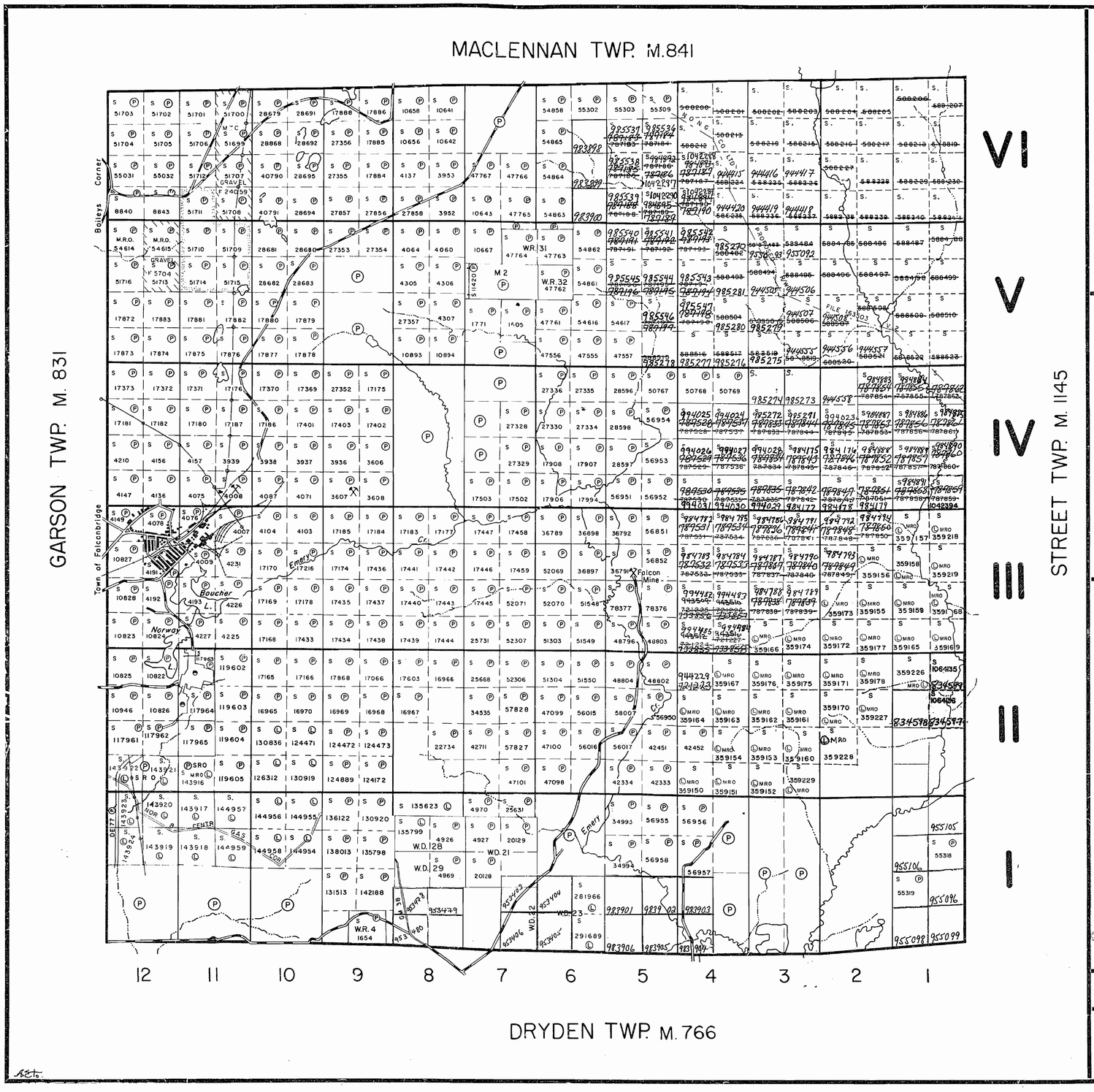

THE TOWNSHIP
OF

FALCONBRIDGE

DISTRICT OF
SUDBURY

SUDBURY
MINING DIVISION

SCALE: 1-INCH=40 CHAINS

LEGEND

PATENTED LAND	Ⓟ
CROWN LAND SALE	C.S.
LEASES	Ⓛ
LOCATED LAND	Loc.
LICENSE OF OCCUPATION	L.O.
MINING RIGHTS ONLY	M.R.O.
SURFACE RIGHTS ONLY	S.R.O.
ROADS	
IMPROVED ROADS	
KING'S HIGHWAYS	
RAILWAYS	
POWER LINES	
MARSH OR MUSKEG	
MINES	
CANCELLED	C.
PATENTED FOR SURFACE RIGHTS ONLY	

NOTES

400' Surface Rights Reservation along the shores of all lakes & rivers

Sand & Gravel L.O. 11194 covering area shown thus

Administration and control of the Sand and Gravel on Lot 11 Concession 6, TRANSFERRED to the Minister of Transportation and Communications by Order-in-Council No. OC-2704/71 on September 8, 1971.

FALCONBRIDGE

PLAN NO.- M-799

ONTARIO
MINISTRY OF NATURAL RESOURCES
SURVEYS AND MAPPING BRANCH

M-799

FALCONBRIDGE TWP.

TRIM LINE

799

MACLENNAN TWP. M.841

GARSON TWP. M. 831

STREET TWP. M. 1145

DRYDEN TWP. M. 766

VI

V

IV

III

II

I

12 11 10 9 8 7 6 5 4 3 2 1

THE TOWNSHIP
OF

FALCONBRIDGE

DISTRICT OF
SUDBURY

SUDBURY
MINING DIVISION

SCALE: 1-INCH=40 CHAINS

LEGEND

PATENTED LAND	(P)
CROWN LAND SALE	C.S.
LEASES	(L)
LOCATED LAND	Loc.
LICENSE OF OCCUPATION	L.O.
MINING RIGHTS ONLY	M.R.O.
SURFACE RIGHTS ONLY	S.R.O.
ROADS	
IMPROVED ROADS	
KING'S HIGHWAYS	
RAILWAYS	
POWER LINES	
MARSH OR MUSKEG	
MINES	
CANCELLED	
PATENTED FOR SURFACE RIGHTS ONLY	

NOTES

400' Surface Rights Reservation along the shores of all lakes & rivers

Sand & Gravel L.O. 1194
covering area shown thus

Administration and control of the Sand and Gravel on Lot 11 Concession 6, TRANSFERRED to the Minister of Transportation and Communications by Order-in-Council No. OC-2704/71 on September 8, 1971.

SUDBURY
APR 12 1973

FALCONBRIDGE

PLAN NO.- M-799

ONTARIO
MINISTRY OF NATURAL RESOURCES
SURVEYS AND MAPPING BRANCH

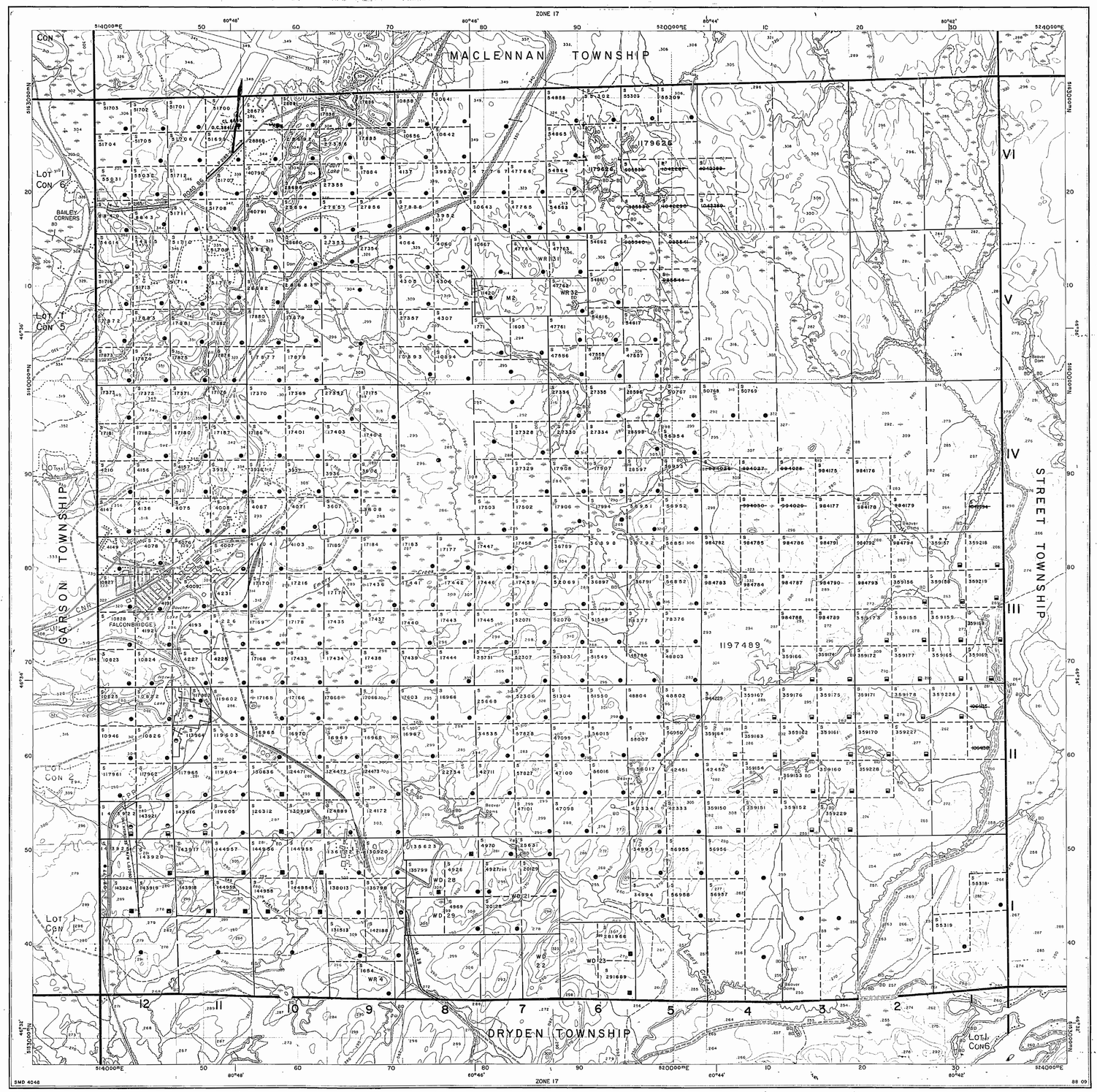

Ministry of Natural Resources — Ministry of Northern Development and Mines

Ontario

IN SERVICE APR. 6, 1989

INDEX TO LAND DISPOSITION

PLAN

G-4048

TOWNSHIP

FALCONBRIDGE

M.N.R. ADMINISTRATIVE DISTRICT

SUDBURY

MINING DIVISION

SUDBURY

LAND TITLES/REGISTRY DIVISION

SUDBURY

Scale 1:20 000

1000 Metres 0 1000 2000 Metres

1000 Feet 0 1000 2000 3000 4000 5000 6000 7000 8000 9000 10000 Feet

Contour Interval 10 Metres

AREAS WITHDRAWN FROM DISPOSITION

MRO - Mining Rights Only
SRO - Surface Rights Only
M+S - Mining and Surface Rights

Description	Order No.	Date	Disposition	File

SYMBOLS

- Boundary
  - Township, Meridian, Baseline
  - Road allowance; surveyed
    - shoreline
  - Lot/Concession; surveyed
    - unsurveyed
  - Parcel; surveyed
    - unsurveyed
  - Right-of-way; road
    - railway
    - utility
  - Reservation
- Cliff, Pit, Pile
- Contour (20)
  - Interpolated
  - Approximate
  - Depression
- Control point (horizontal)
- Flooded land
- Mine head frame
- Pipeline (above ground)
- Railway: single track
  - double track
  - abandoned
- Road; highway, county, township
  - access
  - trail, bush
- Shoreline (original)
- Transmission line
- Wooded area

DISPOSITION OF CROWN LANDS

- Patent
  - Surface & Mining Rights
  - Surface Rights Only
  - Mining Rights Only
- Lease
  - Surface & Mining Rights
  - Surface Rights Only
  - Mining Rights Only
- Licence of Occupation
- Order-in-Council — OC
- Cancelled
- Reservation — R
- Sand & Gravel — S

THE INFORMATION THAT APPEARS ON THIS MAP HAS BEEN COMPILED FROM VARIOUS SOURCES, AND ACCURACY IS NOT GUARANTEED. THOSE WISHING TO STAKE MINING CLAIMS SHOULD CONSULT WITH THE MINING RECORDER, MINISTRY OF NORTHERN DEVELOPMENT AND MINES, FOR ADDITIONAL INFORMATION ON THE STATUS OF THE LANDS SHOWN HEREON.

Map base and land disposition drafting by Surveys and Mapping Branch, Ministry of Natural Resources.

The disposition of land, location of lot fabric and parcel boundaries on this index was compiled for administrative purposes only.

G-4048 FALCONBRIDGE TWP.

MACLENNAN TWP.

GARSON TWP.

STRICKLAND TWP.

DRYDEN TWP.

VI

V

IV

III

12 11 10 9 8 7 6 5 4 3 2 1

10 8 6 4 2 | 2 4 6 8 10

THE TOWNSHIP OF

FALCONBRIDGE

DISTRICT OF SUDBURY

SUDBURY MINING DIVISION

SCALE: 1 INCH = 40 CHAINS

LEGEND

PATENTED LAND	(P)
CROWN LAND SALE	C.S.
LEASES	(L)
LOCATED LAND	Loc.
LICENSE OF OCCUPATION	L.O.
MINING RIGHTS ONLY	M.R.O.
SURFACE RIGHTS ONLY	S.R.O.
ROADS	
IMPROVED ROADS	
KING'S HIGHWAYS	
RAILWAYS	
POWER LINES	
MARSH OR MUSKEG	
MINES	
CANCELLED	C.

NOTES

400' Reserve around all lakes & rivers to Dept. of Lands & Forests.

Sand & gravel L.O. 11194 to Pioneer Construction Company shown thus:

Proposed pipe line shown thus: ——·——·——

PLAN NO.- M-799

DEPARTMENT OF MINES

— ONTARIO —

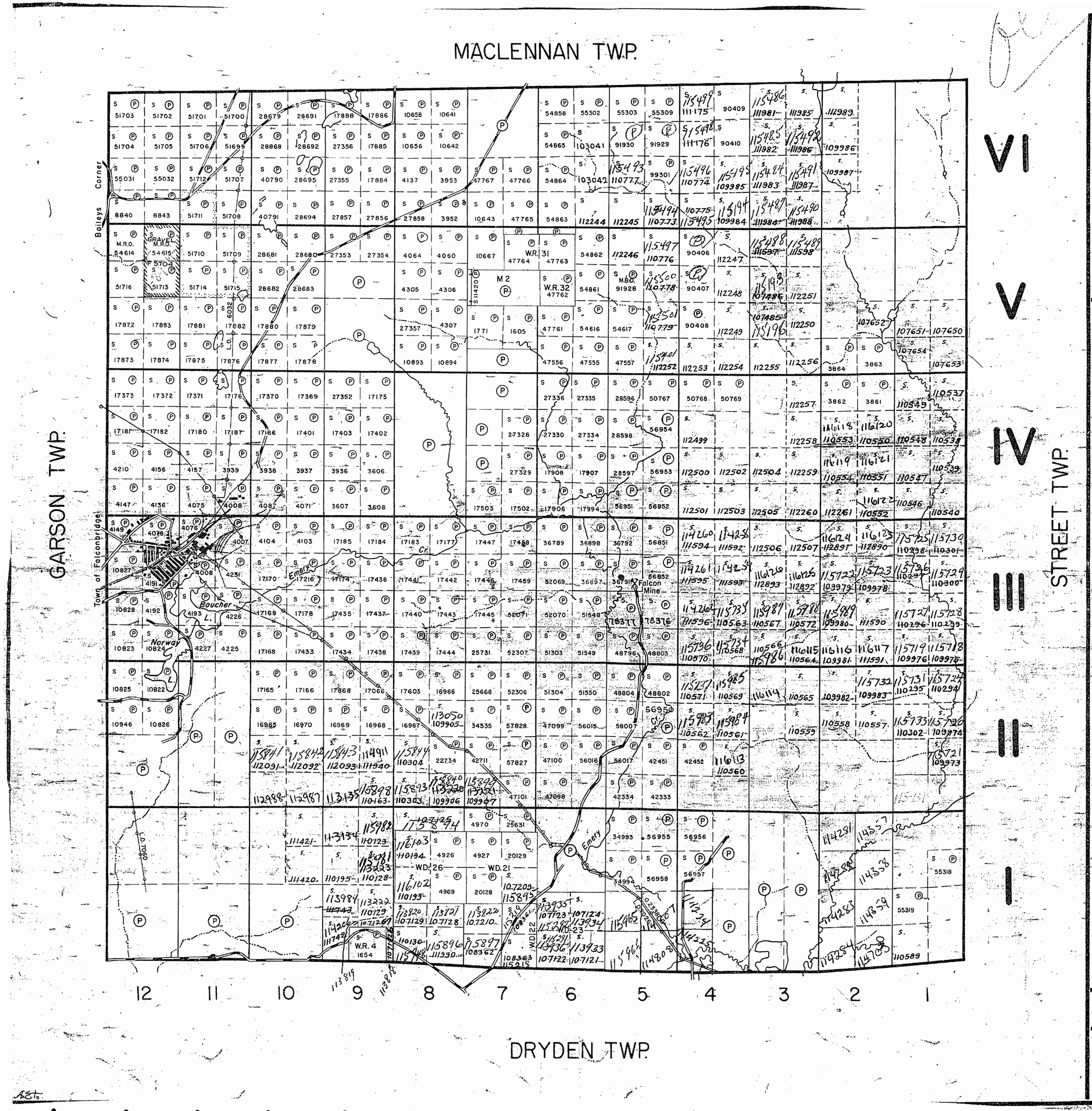

THE TOWNSHIP OF

FALCONBRIDGE

DISTRICT OF SUDBURY

SUDBURY MINING DIVISION

SCALE: 1-INCH=40 CHAINS

LEGEND

PATENTED LAND	Ⓟ
CROWN LAND SALE	C.S.
LEASES	Ⓛ
LOCATED LAND	Loc.
LICENSE OF OCCUPATION	L.O.
MINING RIGHTS ONLY	M.R.O.
SURFACE RIGHTS ONLY	S.R.O.
ROADS	
IMPROVED ROADS	
KING'S HIGHWAYS	
RAILWAYS	
POWER LINES	
MARSH OR MUSKEG	
MINES	
CANCELLED	C.

NOTES

400' Reserve around all lakes & rivers to Dept. of Lands & Forests.

Sand & gravel L.O. 11194 to Pioneer Construction Company shown thus:

Proposed pipe-line shown thus:

PLAN NO.- M-799

DEPARTMENT OF MINES

— ONTARIO —

MACLENNAN TWP.

GARSON TWP.

STREET TWP.

DRYDEN TWP.

VI

V

IV

III

II

I

12 11 10 9 8 7 6 5 4 3 2 1

10 8 6 4 2 | 2 4 6 8 10

THE TOWNSHIP OF FALCONBRIDGE

DISTRICT OF SUDBURY

SUDBURY MINING DIVISION

SCALE: 1-INCH=40 CHAINS

LEGEND

PATENTED LAND	(P)
CROWN LAND SALE	C.S.
LEASES	(L)
LOCATED LAND	Loc.
LICENSE OF OCCUPATION	L.O.
MINING RIGHTS ONLY	M.R.O.
SURFACE RIGHTS ONLY	S.R.O.
ROADS	
IMPROVED ROADS	
KING'S HIGHWAYS	
RAILWAYS	
POWER LINES	
MARSH OR MUSKEG	
MINES	
CANCELLED	C.

NOTES

400' Surface Rights Reservation around all Lakes and Rivers.

Sand & gravel L.O. 11194 to Pioneer Construction Company shown thus:

Proposed pipe-line shown thus:

PLAN NO.- M-799

DEPARTMENT OF MINES

— ONTARIO —

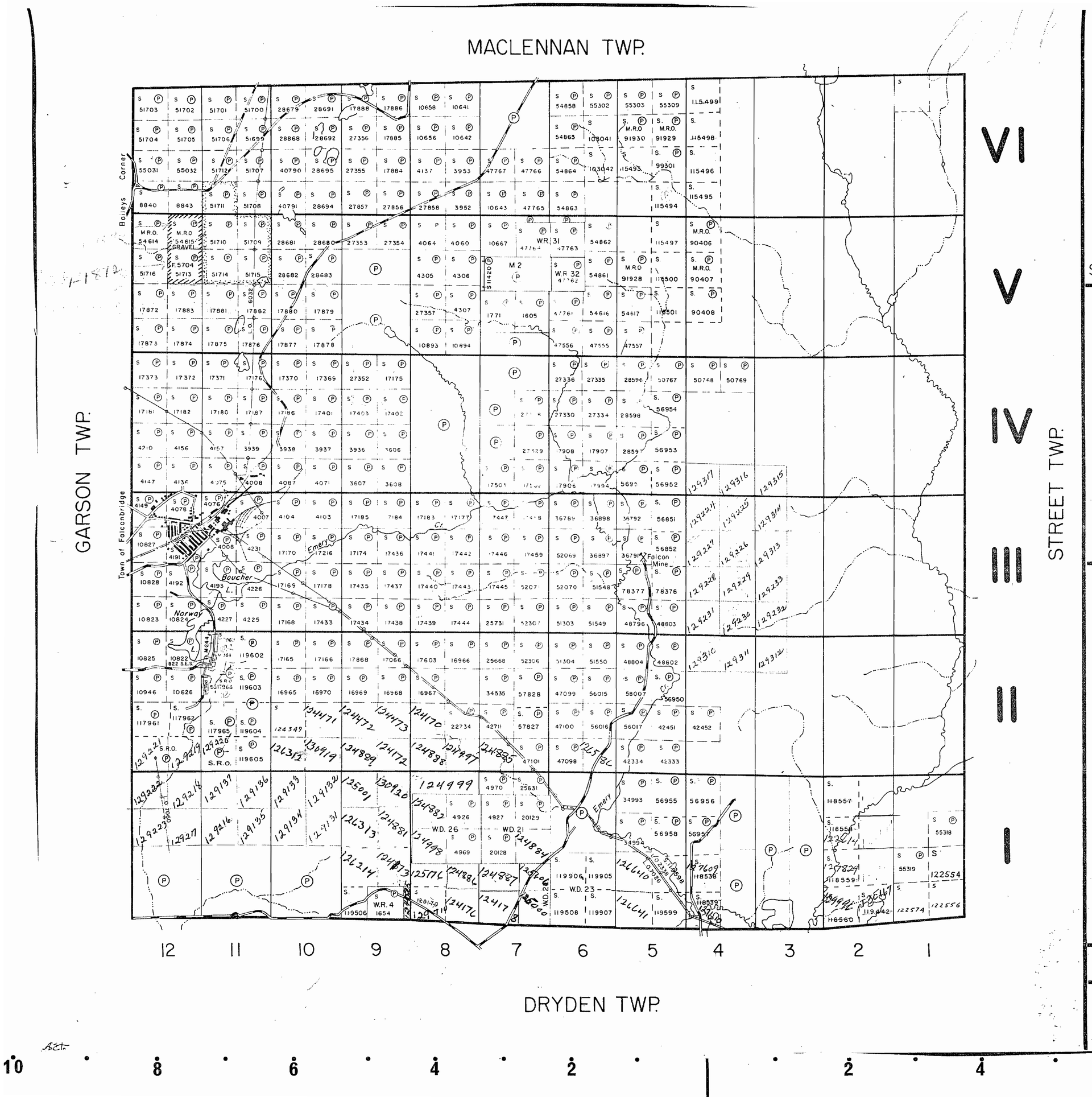

THE TOWNSHIP
OF

FALCONBRIDGE

DISTRICT OF
SUDBURY

SUDBURY
MINING DIVISION

SCALE: 1-INCH=40 CHAINS

LEGEND

PATENTED LAND	Ⓟ
CROWN LAND SALE	C.S.
LEASES	Ⓛ
LOCATED LAND	Loc.
LICENSE OF OCCUPATION	L.O.
MINING RIGHTS ONLY	M.R.O.
SURFACE RIGHTS ONLY	S.R.O.
ROADS	
IMPROVED ROADS	
KING'S HIGHWAYS	
RAILWAYS	
POWER LINES	
MARSH OR MUSKEG	
MINES	
CANCELLED	C.

NOTES

400' Surface Rights Reservation around all lakes and rivers.

Sand & gravel L.O. 11194 to Pioneer Construction Company shown thus:

Proposed pipe-line shown thus:

PLAN NO.- M-799

DEPARTMENT OF MINES
— ONTARIO —

MACLENNAN TWP.

GARSON TWP.

STREET TWP.

DRYDEN TWP.

VI

V

IV

III

II

I

12 11 10 9 8 7 6 5 4 3 2 1

10 8 6 4 2 2 4 6 8 10

THE TOWNSHIP OF FALCONBRIDGE

DISTRICT OF SUDBURY

SUDBURY MINING DIVISION

SCALE: 1-INCH=40 CHAINS

LEGEND

PATENTED LAND	(P)
CROWN LAND SALE	C.S.
LEASES	(L)
LOCATED LAND	Loc.
LICENSE OF OCCUPATION	L.O.
MINING RIGHTS ONLY	M.R.O.
SURFACE RIGHTS ONLY	S.R.O.
ROADS	
IMPROVED ROADS	
KING'S HIGHWAYS	
RAILWAYS	
POWER LINES	
MARSH OR MUSKEG	
MINES	C.
CANCELLED	

NOTES

400' Surface Rights Reservation around all lakes and rivers.

Sand & gravel L.O. 11194 to Pioneer Construction Company shown thus:

Proposed pipe-line shown thus: —·—·—·—

PLAN NO.- M-799

DEPARTMENT OF MINES

—ONTARIO—

MACLENNAN TWP.

GARSON TWP.

STREET TWP.

DRYDEN TWP.

VI

V

IV

III

II

12 11 10 9 8 7 6 5 4 3 2 1

10 8 6 4 2 | 2 4 6 8 10

THE TOWNSHIP OF FALCONBRIDGE

DISTRICT OF SUDBURY

SUDBURY MINING DIVISION

SCALE: 1-INCH=40 CHAINS

LEGEND

PATENTED LAND	(P)
CROWN LAND SALE	C.S.
LEASES	(L)
LOCATED LAND	Loc.
LICENSE OF OCCUPATION	L.O.
MINING RIGHTS ONLY	M.R.O.
SURFACE RIGHTS ONLY	S.R.O.
ROADS	
IMPROVED ROADS	
KING'S HIGHWAYS	11
RAILWAYS	
POWER LINES	
MARSH OR MUSKEG	
MINES	
CANCELLED	C.

NOTES

400' Surface Rights Reservation around all lakes and rivers.

Sand & gravel L.O. 11194 to Pioneer Construction Company shown thus:

Proposed pipe-line shown thus: ——— ——— ———

PLAN NO.- M-799

DEPARTMENT OF MINES

— ONTARIO —



THE TOWNSHIP OF

FALCONBRIDGE

DISTRICT OF SUDBURY

SUDBURY MINING DIVISION

SCALE 1 INCH TO 40 CHAINS

LEGEND

PATENTED LAND	Ⓟ
CROWN SALE	Ⓢ
LOCATED LAND	Loc.
LICENSE OF OCCUPATION	L.O.
ROADS	
IMPROVED ROADS	
POWER TRANSMISSION LINE	

NOTES

Area marked thus [illegible] L.O. 11194 to Pioneer Construction Co. for Road & Gravel only.

Withdrawn from Staking under Sub-Sec. 59 of the Mining Act shown thus [illegible]

M799

DEPARTMENT OF MINES
ONTARIO

· 799

FALCONBRIDGE

DISTRICT OF SUDBURY

MACLENNAN

N88°49'E Mst

VI

IV

III

II

I

12 11 10 9 8 7 6 5 4 3 2 1

Cs

LORNE

STRETT

DRYDEN

Locations W. D.--28 and 29 should read Mining Location 26---
see Dept. Letter 29960, Nov. 25/36.

M799

DATE OF ISSUE
DEC 3 - 1936
NORTH BAY, ONT.

S.102

799

No. L.R.

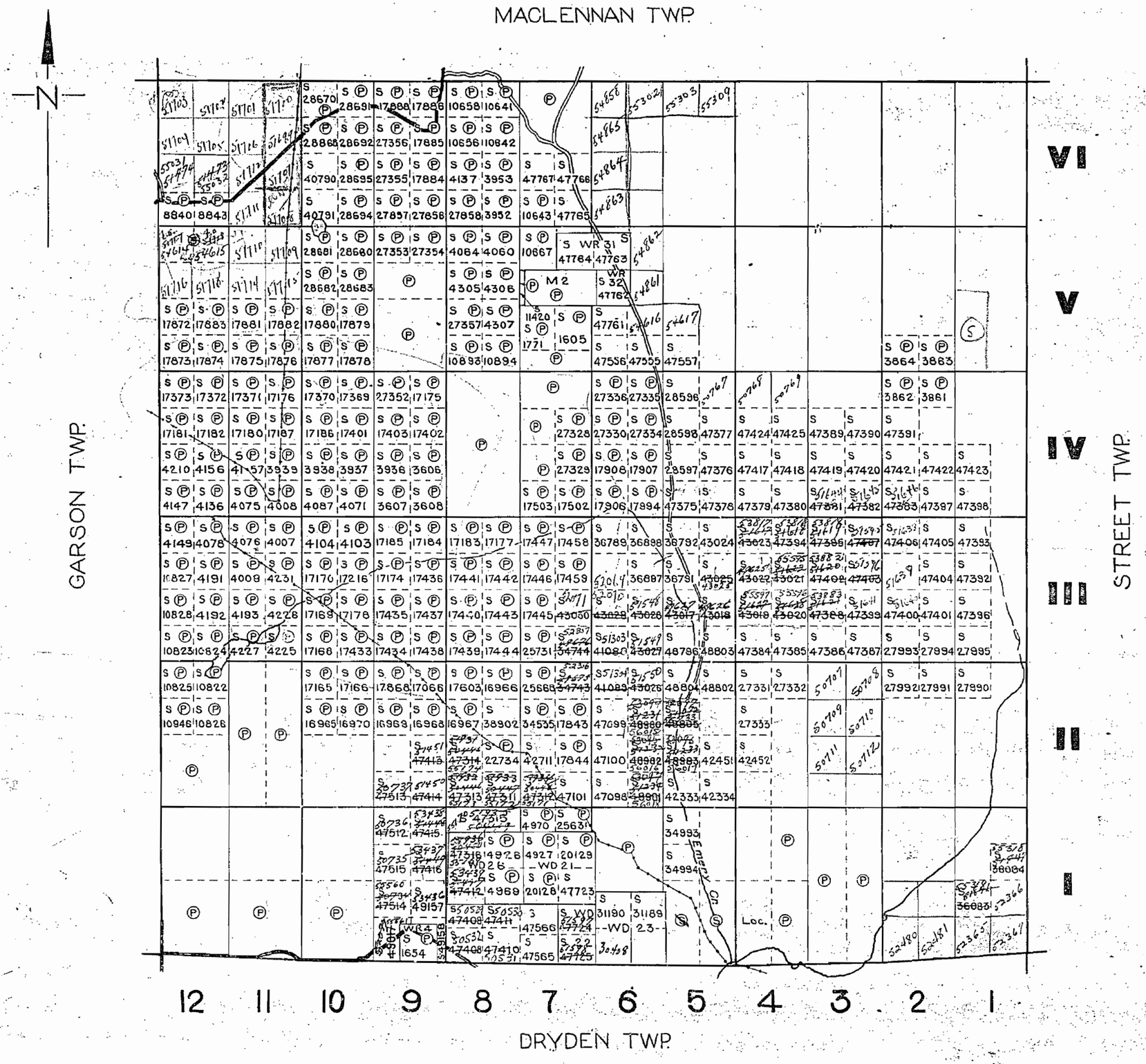

THE TOWNSHIP OF

FALCONBRIDGE

DISTRICT OF SUDBURY

SUDBURY MINING DIVISION

SCALE 1 INCH TO 40 CHAINS

LEGEND

PATENTED LAND	Ⓟ
CROWN SALE	Ⓢ
LOCATED LAND	Loc.
LICENSE OF OCCUPATION	L.O.
ROADS	
IMPROVED ROADS	
POWER TRANSMISSION LINE	

NOTES

E. ½, Lot 11, Con. 6.
Reserve Dept. Highways
Sand & Gravel pits

M799

DEPARTMENT OF MINES
ONTARIO

799

MACLENNAN TWP.

GARSON TWP.

STREET TWP.

DRYDEN TWP.

VI

V

IV

III

II

I

12 11 10 9 8 7 6 5 4 3 2 1

THE TOWNSHIP OF

FALCONBRIDGE

DISTRICT OF SUDBURY

SUDBURY MINING DIVISION

SCALE: 1-INCH=40 CHAINS

LEGEND

PATENTED LAND	(P)
CROWN LAND SALE	C.S.
LEASES	(L)
LOCATED LAND	Loc.
LICENSE OF OCCUPATION	L.O.
MINING RIGHTS ONLY	M.R.O.
SURFACE RIGHTS ONLY	S.R.O.
ROADS	
IMPROVED ROADS	
KING'S HIGHWAYS	
RAILWAYS	
POWER LINES	
MARSH OR MUSKEG	
MINES	
CANCELLED	C.

NOTES

400' Reserve around all lakes & rivers to Dept. of Lands & Forests.

Sand & gravel L.O. 11194 to Pioneer Construction Company shown thus:

Proposed pipe-line shown thus:

PLAN NO.- M-799

DEPARTMENT OF MINES

— ONTARIO —

799

MACLENNAN TWP.

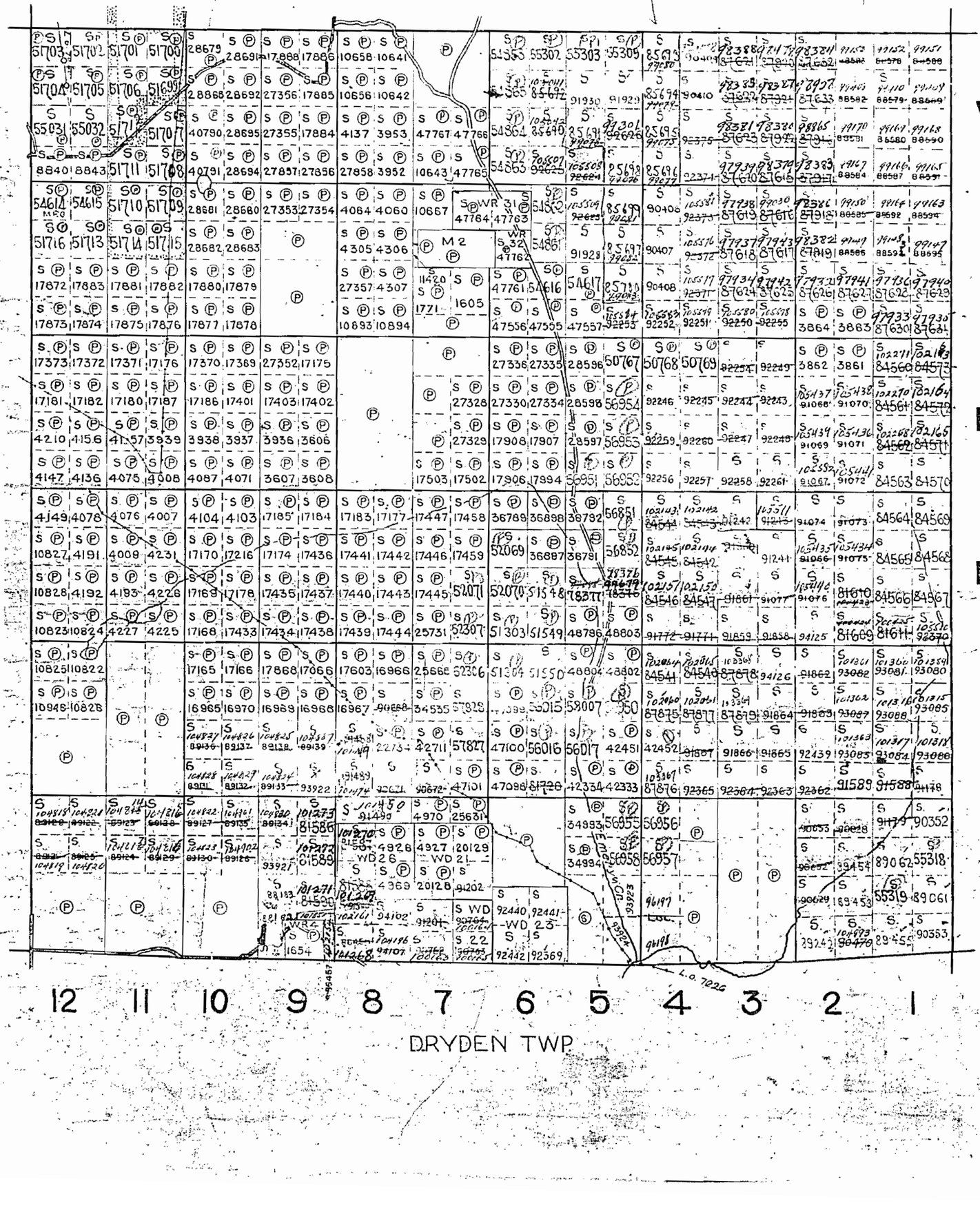

VI

V

IV

STREET TWP.

12 11 10 9 8 7 6 5 4 3 2 1

DRYDEN TWP.

THE
TOWNSHIP OF

FALCONBRIDGE

DISTRICT OF SUDBURY

SUDBURY MINING DIVISION

SCALE 1 INCH TO 40 CHAINS

LEGEND

PATENTED LAND	Ⓟ
CROWN SALE	Ⓢ
LOCATED LAND	Loc.
LICENSE OF OCCUPATION	L.O.
ROADS	
IMPROVED ROADS	
POWER TRANSMISSION LINE	

NOTES

Area marked thus [ ] L.O. 11194, to Pioneer Construction Co. for Sand & Gravel only.

Withdrawn from Staking under Sub. (d) Sect. 35 of the Mining Act shown thus

M 799

DEPARTMENT OF MINES
ONTARIO

799

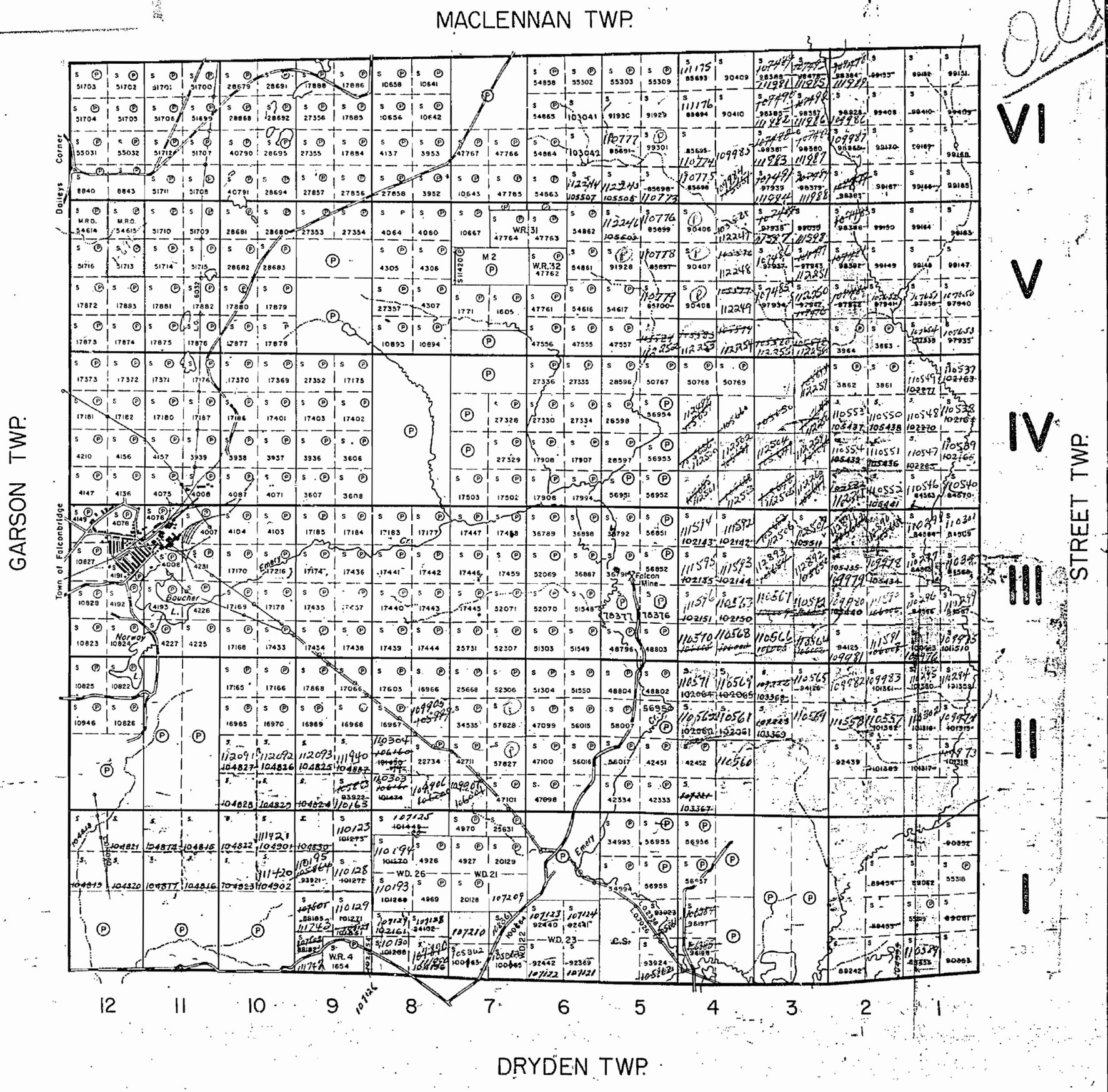

THE TOWNSHIP
OF

FALCONBRIDGE

DISTRICT OF
SUDBURY

SUDBURY
MINING DIVISION

SCALE: 1-INCH=40 CHAINS

LEGEND

PATENTED LAND	Ⓟ
CROWN LAND SALE	C.S.
LEASES	Ⓛ
LOCATED LAND	Loc.
LICENSE OF OCCUPATION	L.O.
MINING RIGHTS ONLY	M.R.O.
SURFACE RIGHTS ONLY	S.R.O.
ROADS	
IMPROVED ROADS	
KING'S HIGHWAYS	
RAILWAYS	
POWER LINES	
MARSH OR MUSKEG	
MINES	
CANCELLED	C.

NOTES

400' Reserve around all lakes & rivers to Dept. of Lands & Forests.

Sand & gravel L.O. 11194 to Pioneer Construction Company shown thus:

SUDBURY
RECEIVED
FEB 1958
MINING DIVISION

PLAN NO. M-799

DEPARTMENT OF MINES
— ONTARIO —

799

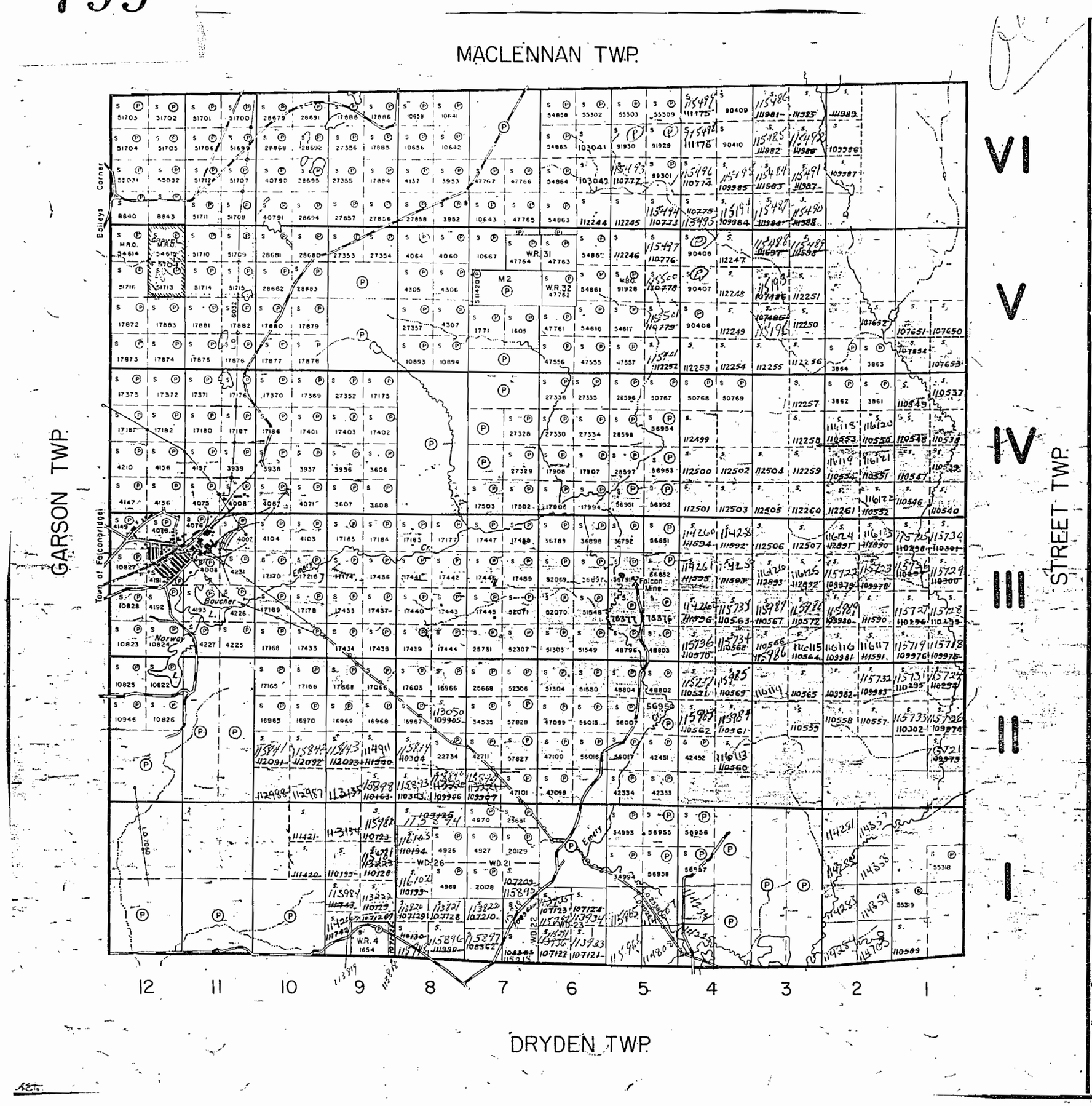

THE TOWNSHIP OF

FALCONBRIDGE

DISTRICT OF SUDBURY

SUDBURY MINING DIVISION

SCALE: 1-INCH=40 CHAINS

LEGEND

PATENTED LAND	Ⓟ
CROWN LAND SALE	C.S.
LEASES	Ⓛ
LOCATED LAND	Loc.
LICENSE OF OCCUPATION	L.O.
MINING RIGHTS ONLY	M.R.O.
SURFACE RIGHTS ONLY	S.R.O.
ROADS	
IMPROVED ROADS	
KING'S HIGHWAYS	
RAILWAYS	
POWER LINES	
MARSH OR MUSKEG	
MINES	
CANCELLED	C.

NOTES

400' Reserve around all lakes & rivers to Dept. of Lands & Forests.

Sand & gravel L.O. 11194 to Pioneer Construction Company shown thus:

Proposed pipe-line shown thus:

PLAN NO.- M-799

DEPARTMENT OF MINES

— ONTARIO —

799

MACLENNAN TWP.

GARSON TWP.

STREET TWP.

DRYDEN TWP.

VI

V

IV

12 11 10 9 8 7 6 5 4 3 2 1

THE TOWNSHIP OF

FALCONBRIDGE

DISTRICT OF SUDBURY

SUDBURY MINING DIVISION

SCALE: 1-INCH=40 CHAINS

LEGEND

PATENTED LAND	(P)
CROWN LAND SALE	C.S.
LEASES	(L)
LOCATED LAND	Loc.
LICENSE OF OCCUPATION	L.O.
MINING RIGHTS ONLY	M.R.O.
SURFACE RIGHTS ONLY	S.R.O.
ROADS	
IMPROVED ROADS	
KING'S HIGHWAYS	
RAILWAYS	
POWER LINES	
MARSH OR MUSKEG	
MINES	
CANCELLED	C.

NOTES

400' Surface Rights Reservation around all Lakes and Rivers.

Sand & gravel L.O. 11194 to Pioneer Construction Company shown thus:

Proposed pipe-line shown thus:

PLAN NO.- M-799

DEPARTMENT OF MINES

— ONTARIO —

799

MACLENNAN TWP.

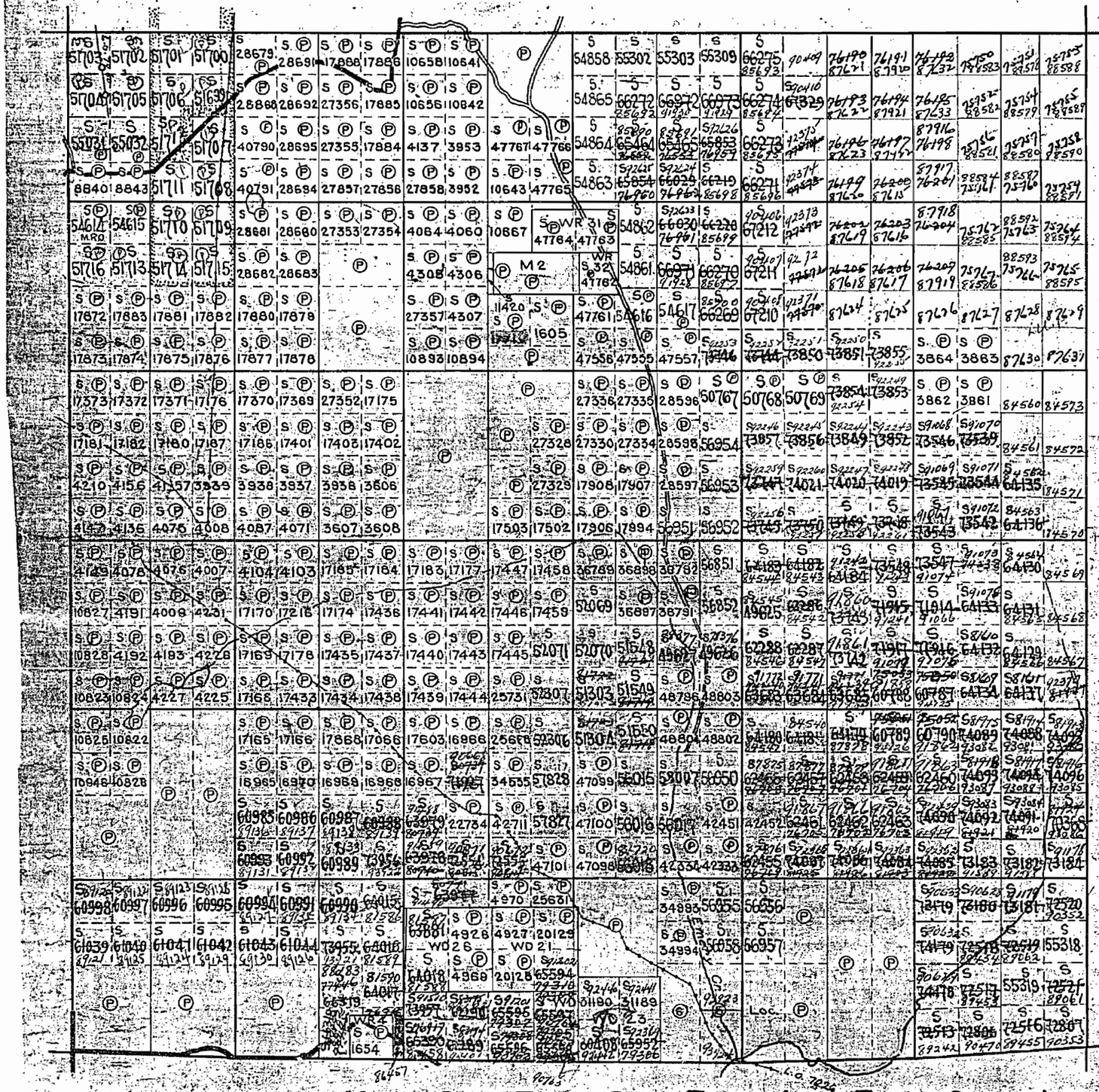

THE
TOWNSHIP OF

FALCONBRIDGE

DISTRICT OF SUDBURY

SUDBURY MINING DIVISION

SCALE 1 INCH TO 40 CHAINS

LEGEND

PATENTED LAND — P
CROWN SALE — S
LOCATED LAND — Loc.
LICENSE OF OCCUPATION — L.O.
ROADS
IMPROVED ROADS
POWER TRANSMISSION LINE

NOTES

Areas marked thus [illegible] to Pioneer Construction Co. for Sand & Gravel only

Withdrawn from Staking under Section [illegible] of the Mining Act [illegible]

M799

DEPARTMENT OF MINES
ONTARIO

799

MACLENNAN TWP.

GARSON TWP.

STREET TWP.

DRYDEN TWP.

VI

V

IV

III

II

I

12 11 10 9 8 7 6 5 4 3 2 1

THE
TOWNSHIP OF

FALCONBRIDGE

DISTRICT OF SUDBURY

SUDBURY MINING DIVISION

SCALE 1 INCH TO 40 CHAINS

LEGEND

PATENTED LAND	(P)
CROWN SALE	(S)
LOCATED LAND	Loc.
LICENSE OF OCCUPATION	L.O.
ROADS	
IMPROVED ROADS	
POWER-TRANSMISSION LINE	

NOTES

Area marked thus [ ] L.O. 11194 to Pioneer Construction Co. for Sand & Gravel only.

Withdrawn from Staking under Sub. (d) Sect. 39 of the Mining Act, shown thus: ////

RECEIVED
JUL 11 1952
MINING DIVISION

M799

DEPARTMENT OF MINES
ONTARIO