2126

WELLER LAKE

TUPMAN LAKE

OTUKAMAMOAY LAKE

Crowrock Bay

LAKE

CUTTLE

MAINVILLE LAKE

OBIKOBA LAKE

Oliver Bay

BIG SAWBILL LAKE

INDIAN RESERVE 26 B

LITTLE SAWBILL LAKE

MacDonald Inlet

CROW ROCK INLET

Black Sturgeon Bay

LINE OF SEINE RIVER POWER DEVELOPMENT TRANSMISSION

INDIAN RESERVE 26-A.

RED GUT BAY

WATTEN

RAINY LAKE

HALKIRK

Scale - 40 Chains = 1 Inch.

M-2126

NOTES

400' surface rights reservation along the shores of all lakes and rivers.

All islands in Rainy Lake WITHDRAWN FROM STAKING under Sec.39 sub(c) of Mining Act R.S.O. 1950.

OTHER AREAS WITHDRAWN FROM STAKING

S.R. – SURFACE RIGHTS M.R. – MINING RIGHTS

Section	Order No.	Date	Disposition	File
43(RSO 1950)		JUNE 9/49	S.R.	63472
PUBLIC RESERVE		1967	S.R.	"
43(RSO 1970)	W.55/73	6/12/73	S.R.&M.R.	176403
[illegible]	[illegible]	[illegible]	[illegible]	[illegible]
43(RSO 1970)	W.44/75	AUG 18/75	S.R.	7598 v.5

SAND and GRAVEL

M.T.C. PIT No. 901			
" " "		1857	
GRAVEL	File	159653	
GRAVEL	File	145478	
"	"	37867	
"	"	37861	
"	"	38532	
"	"	38532	
"	"	38530	
"	"	38531	
"	"	145642	
M.T.C. PIT No. 993			
GRAVEL	File	37872	
GRAVEL	File	38532	
M.T.C. PIT No. 910			
GRAVEL	File	38526	
GRAVEL	File	176403	
"	"	37867	
"	"	152701	

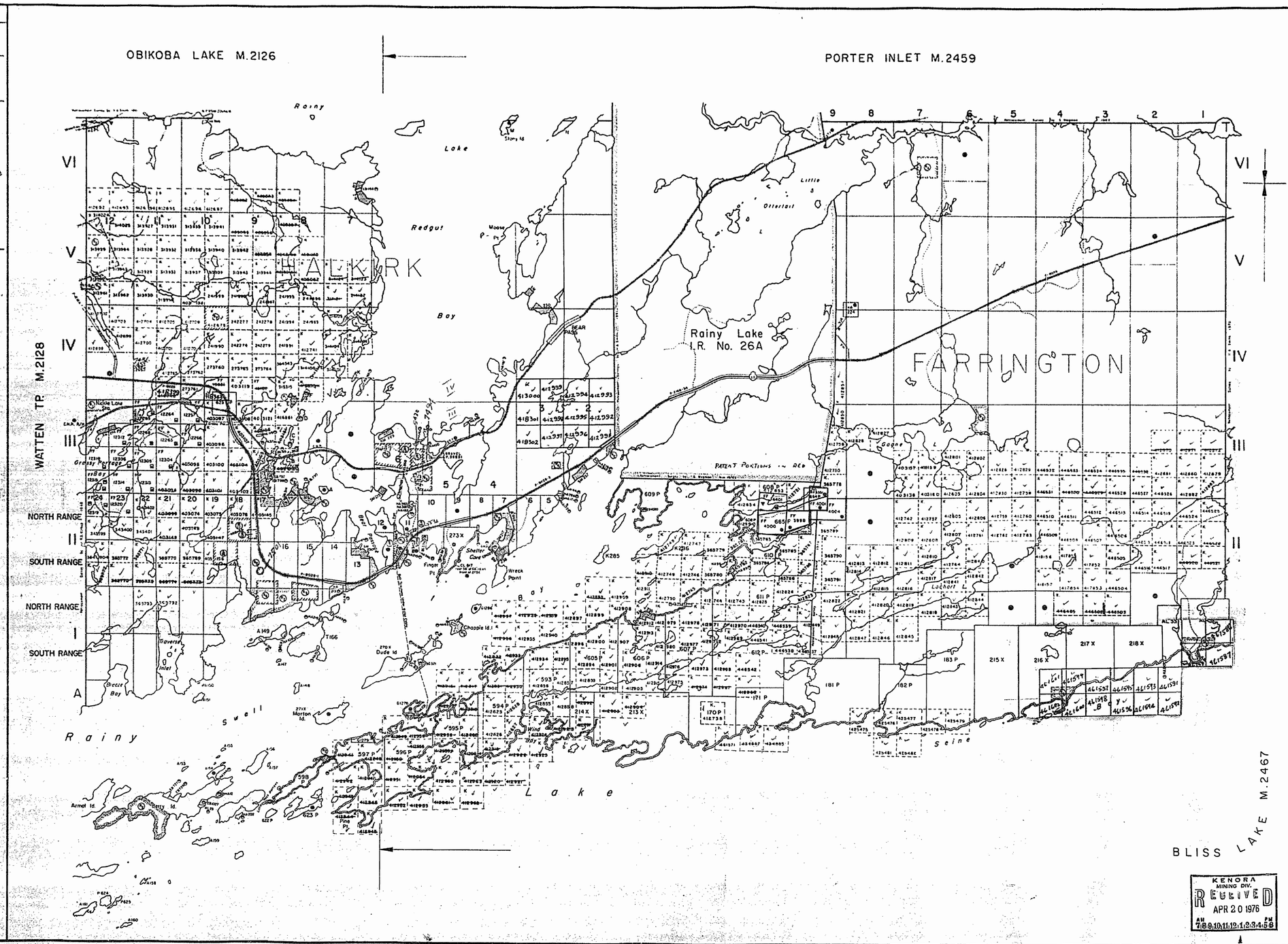

LEGEND

HIGHWAY AND ROUTE No.
OTHER ROADS
TRAILS
SURVEYED LINES
TOWNSHIPS, BASE LINES ETC
LOTS, MINING CLAIMS, PARCELS ETC
UNSURVEYED LINES
LOT LINES
PARCEL BOUNDARY
MINING CLAIMS ETC
RAILWAY AND RIGHT OF WAY
UTILITY LINES
NON-PERENNIAL STREAM
FLOODING OR FLOODING RIGHTS
SUBDIVISION
ORIGINAL SHORELINE
MARSH OR MUSKEG
MINES

DISPOSITION OF CROWN LANDS

TYPE OF DOCUMENT	SYMBOL
PATENT, SURFACE & MINING RIGHTS	
SURFACE RIGHTS ONLY	
MINING RIGHTS ONLY	
LEASE, SURFACE & MINING RIGHTS	
SURFACE RIGHTS ONLY	
MINING RIGHTS ONLY	
LICENCE OF OCCUPATION	
CROWN LAND SALE	CS
ORDER-IN-COUNCIL	OC
RESERVATION	
CANCELLED	
SAND & GRAVEL	

SCALE: 1 INCH 40 CHAINS

FEET 0 500 1000 2000 4000 6000 8000
METRES 0 100 200 300 400 500 1000 2000

ACRES	HECTARES
40	16

TOWNSHIPS

HALKIRK AND FARRINGTON

DISTRICT
RAINY RIVER

MINING DIVISION
KENORA

Ministry of Natural Resources
Ontario Surveys and Mapping Branch

Date APRIL 1973
Whitney Block Queen's Park, Toronto

Plan No. M.2081

KENORA MINING DIV.
RECEIVED
APR 20 1976
AM 7 8 9 10 11 12 1 2 3 4 5 6 PM

april 15/77

DATE OF ISSUE
APR 14 1976
SURVEYS AND MAPPING BRANCH

2126

WELLER LAKE

TURNEY LAKE

OTUKAMAMOAN LAKE

Crowrock Bay

SAWBILL LAKE

BIG

LAKE

OUTLET

MANVILLE LAKE

OBIKOBA LAKE

Ophio Bay

INDIAN RESERVE 26 B

LITTLE SAWBILL LAKE

MacDonald Inlet

CROW ROCK INLET

Bay

Sturgeon

Black

LINE OF SEINE RIVER POWER TRANSMISSION

INDIAN RESERVE 26 A

RED GUT BAY

WATTEN

RAINY LAKE

HALKIRK

Scale:- 40 Chains = 1 Inch.

M-2126

NOTES

400' surface rights reservation along the shores of all lakes and rivers

All islands in Rainy Lake WITHDRAWN FROM STAKING under Sec 39 sub(c) of Mining Act R.S.O. 1950

OTHER AREAS WITHDRAWN FROM STAKING

SAND and GRAVEL

OBIKOBA LAKE M.2126

PORTER INLET M.2459

WATTEN TP M.2128

BLISS LAKE M.2467

HALKIRK

FARRINGTON

Rainy Lake I.R. No. 26A

Rainy Lake

Redgut Bay

Bear Pass

Gagne L.

Lochart L.

Seine Bay

Wind Bay

Shelter Cove

Finger Pt.

Wreck Point

Pine Pt.

Grassy Portage

Grassy Narrows

Traverse

Grassy Narrows Indian Reserve No. 21

Dude Id.

Chapple Id.

Morton Id.

Armet Id.

Berry Id.

Grassy Narrows Lake

Little Otterskin

Gagne

Lochart

NORTH RANGE II

SOUTH RANGE II

NORTH RANGE I

SOUTH RANGE I

LEGEND

- HIGHWAY AND ROUTE No.
- OTHER ROADS
- TRAILS
- SURVEYED LINES
  - TOWNSHIPS, BASE LINES ETC.
  - LOTS, MINING CLAIMS, PARCELS, ETC.
- UNSURVEYED LINES
  - LOT LINES
  - PARCEL BOUNDARY
  - MINING CLAIMS ETC.
- RAILWAY AND RIGHT OF WAY
- UTILITY LINES
- NON PERENNIAL STREAM
- FLOODING OR FLOODING RIGHTS
- SUBDIVISION
- ORIGINAL SHORELINE
- MARSH OR MUSKEG
- MINES

DISPOSITION OF CROWN LANDS

TYPE OF DOCUMENT	SYMBOL
PATENT SURFACE & MINING RIGHTS	
SURFACE RIGHTS ONLY	
MINING RIGHTS ONLY	
LEASE SURFACE & MINING RIGHTS	
SURFACE RIGHTS ONLY	
MINING RIGHTS ONLY	
LICENCE OF OCCUPATION	
CROWN LAND SALE	
ORDER-IN-COUNCIL	
RESERVATION	
CANCELLED	
SAND & GRAVEL	

SCALE : 1 INCH 40 CHAINS

ACRES	HECTARES
40	16

TOWNSHIPS

HALKIRK AND FARRINGTON

DISTRICT
RAINY RIVER

MINING DIVISION
KENORA

Ministry of Natural Resources
Ontario Surveys and Mapping Branch

Date APRIL 1973

Whitney Block
Queen's Park, Toronto

Plan No. M.208

KENORA MINING DIV. RECEIVED MAY 28 1973 7 8 9 10 11 12 1 2 3 4 5 6

F. 1 6 h.

Sept 13/73
Oct 15/73
Dec 13/73
Jan 3/74
Feb 13/74
March 13/74
May 13/74
June 13 74
July 31/74
Sept 16/74
Dec 11/74



WELLER LAKE
TURNAN LAKE
2126
BIG SAWBILL LAKE
Crowrock Bay
OTUKAMAMOAN LAKE
CUTTLE LAKE
MAINVILLE LAKE
OBIKOBA LAKE
Otter Bay
INDIAN RESERVE 26B
LITTLE SAWBILL LAKE
MacDonald Inlet
CROW ROCK INLET
Black Sturgeon Bay
WATTEN
RED GUT BAY
RAINY LAKE
HALKIRK
INDIAN RESERVE 26A
Scale: 40 Chains = 1 inch
DATE OF ISSUE MAR 24 1941

M-2126

NOTES

400' surface rights reservation along the shores of all lakes and rivers.

All Islands in Rainy Lake WITHDRAWN FROM STAKING under Sec 39 subs[c] of Mining Act R.S.O. 1950.

OTHER AREAS WITHDRAWN FROM STAKING

S.R. - SURFACE RIGHTS M.R. - MINING RIGHTS

Section	Order No.	Date	Disposition	File
[illegible]		JUNE 9/08	S.R.	K3472
PUBLIC RESERVE		1967	S.R.	"
[illegible]	[illegible]	[illegible]	[illegible]	[illegible]

SAND and GRAVEL

MTC PIT No. [illegible]		
"	"	1637
GRAVEL	File	159453
GRAVEL	File	145478
"	"	37867
"	"	37841
"	"	38532
"	"	38532
"	"	38530
"	"	34531
"	"	145442
MTC PIT No. 993		
GRAVEL	File	37877
GRAVEL	File	38532
MTC PIT No. 910		
GRAVEL	File	38526
GRAVEL	File	174403
"	"	37867

46-3 St Frances Requests Sec D. Patent & Lease & Permit in this Area

Withdrawn from staking, sale or Lease of Mineral rights by O.I.C. 1415/75

DATE OF ISSUE FEB 3 1975

KENORA Mining Division RECEIVED FEB - 7 1975 AM 7 8 9 10 11 12 1 2 3 4 5 6 PM

1/Mar. 3/75

OBIKOBA LAKE M.2126

PORTER INLET M.2459

HALKIRK

FARRINGTON

Rainy Lake I.R. No. 26A

PATENT PORTIONS IN RED

WATTEN TP M.2128

BLISS LAKE M.2467

Rainy Lake

Redgut Bay

Dear Pass

Chapple Id.

Dude Id.

Armot Id.

Traverse Inlet

Wreck Point

Finger Pt.

Shelter Cove

Mission Pt.

Grassy Id.

Mission Id.

Swell

Bay

Lake

Little Otterfoot

Moose

Nicole Lake Dr.

Traverse Bay

Grassy Bay

Finger Pt.

Mission Pt.

Armot Id.

Rainy Lake

Bay

Lake

Bliss Lake M.2467

Marcel 4/to May 2/75

LEGEND

- HIGHWAY AND ROUTE No.
- OTHER ROADS
- TRAILS
- SURVEYED LINES
  - TOWNSHIPS, BASE LINES, ETC.
  - LOTS, MINING CLAIMS, PARCELS, ETC.
- UNSURVEYED LINES
  - LOT LINES
  - PARCEL BOUNDARY
  - MINING CLAIMS ETC.
- RAILWAY AND RIGHT OF WAY
- UTILITY LINES
- NON-PERENNIAL STREAM
- FLOODING OR FLOODING RIGHTS
- SUBDIVISION
- ORIGINAL SHORELINE
- MARSH OR MUSKEG
- MINES

DISPOSITION OF CROWN LANDS

TYPE OF DOCUMENT	SYMBOL
PATENT, SURFACE & MINING RIGHTS	
SURFACE RIGHTS ONLY	
MINING RIGHTS ONLY	
LEASE, SURFACE & MINING RIGHTS	
SURFACE RIGHTS ONLY	
MINING RIGHTS ONLY	
LICENCE OF OCCUPATION	
CROWN LAND SALE	
ORDER-IN-COUNCIL	
RESERVATION	
CANCELLED	
SAND & GRAVEL	

SCALE : 1 INCH 40 CHAINS

1811 METRES

ACRES	HECTARES
40	16

TOWNSHIPS

HALKIRK AND FARRINGTON

DISTRICT
RAINY RIVER

MINING DIVISION
KENORA

Ministry of Natural Resources
Ontario Surveys and Mapping Branch

Date APRIL 1973
Whitney Block, Queen's Park, Toronto

Plan No. M.2081



WELLER LAKE
M-2551
TURNAN LAKE
CUTTLE LAKE
M-2126
BIG SAWBILL LAKE
Crowrock Bay
OTUKAMAMOAN LAKE
2422
MAINVILLE LAKE
OBIKOBA LAKE
Otter Bay
INDIAN RESERVE 26B
LITTLE SAWBILL LAKE
M. 2459
Map #1
Old
MacDonald Inlet
CROW ROCK INLET

2081
HALKIRK - FARRINGTON

THE TOWNSHIPS OF HALKIRK & FARRINGTON

DISTRICT OF RAINY RIVER

FORT FRANCES MINING DIVISION

SCALE: 1-INCH = 40 CHAINS

LEGEND

- PATENTED LAND
- CROWN LAND SALE
- LEASES
- LOCATED LAND
- LICENSE OF OCCUPATION
- MINING RIGHTS ONLY
- SURFACE RIGHTS ONLY
- ROADS
- IMPROVED ROADS
- KING'S HIGHWAYS
- RAILWAYS
- POWER LINES
- MARSH OR MUSKEG
- MINES
- GEODETIC STATION

NOTES

200' reservation to Dept. of Land & F. shown thus:

Flooded land shown thus:

2081

PLAN NO. - F.F. 29

DEPARTMENT OF MINES
— ONTARIO —

THE TOWNSHIPS OF HALKIRK & FARRINGTON

DISTRICT OF RAINY RIVER

FORT FRANCES MINING DIVISION

SCALE: 1-INCH = 40 CHAINS

LEGEND

PATENTED LAND	(P)
CROWN LAND SALE	(S) C.S.
LEASES	(L)
LOCATED LAND	Loc.
LICENSE OF OCCUPATION	L.O.
MINING RIGHTS ONLY	M.R.O.
SURFACE RIGHTS ONLY	S.R.O.
ROADS	
IMPROVED ROADS	
KING'S HIGHWAYS	
RAILWAYS	
POWER LINES	
MARSH OR MUSKEG	
MINES	
GEODETIC STATION	△

NOTES

400' reservation to Dept. of L. and F. shown thus

Flooded land shown thus:

PLAN NO.- M 2081

DEPARTMENT OF MINE

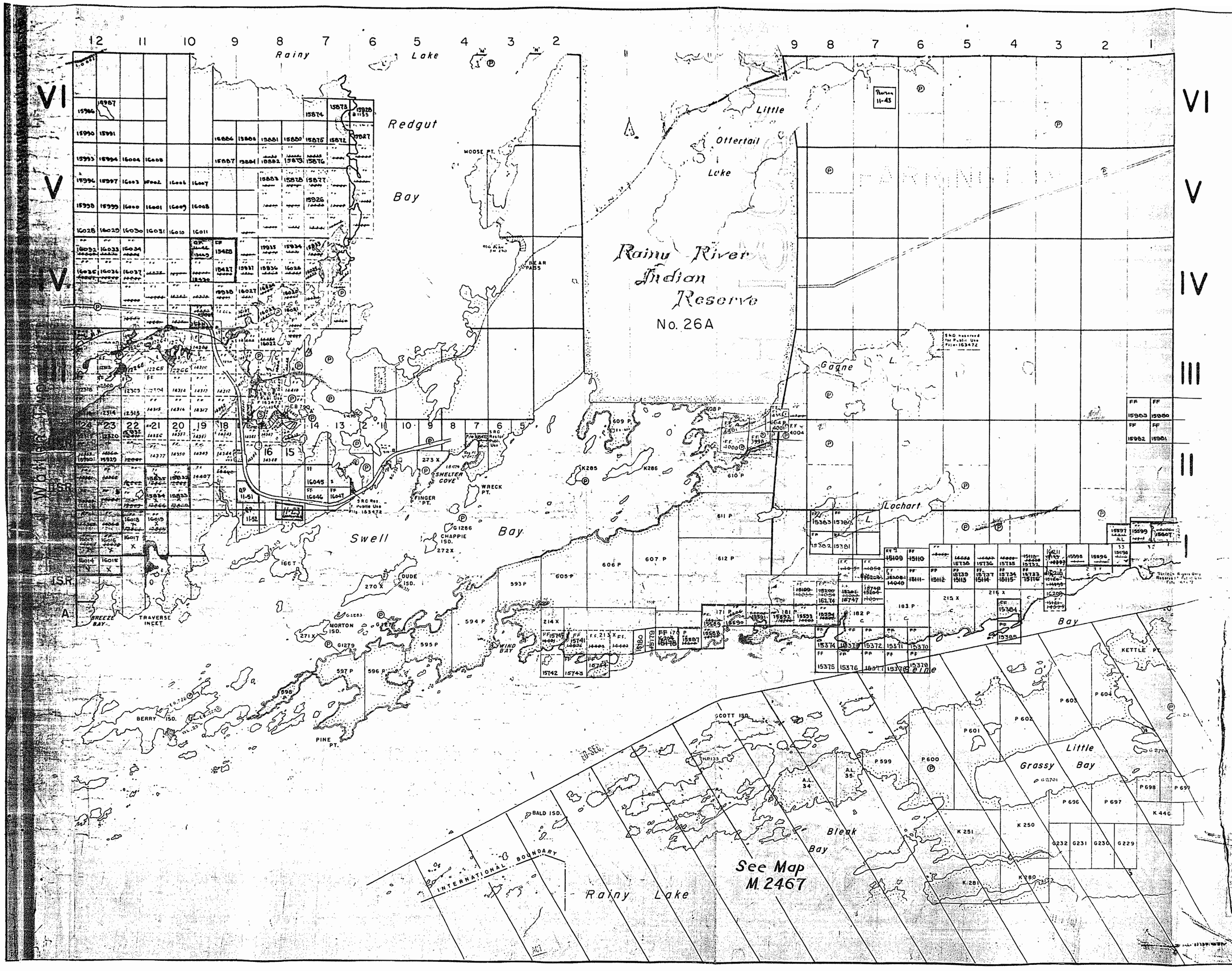

THE TOWNSHIPS OF

HALKIRK & FARRINGTON

DISTRICT OF RAINY RIVER

FORT FRANCES MINING DIVISION

SCALE 1-INCH=40 CHAINS

LEGEND

PATENTED LAND	
CROWN LAND SALE	S C.S.
LEASES	
LOCATED LAND	Loc.
LICENSE OF OCCUPATION	L.O.
MINING RIGHTS ONLY	M.R.O.
SURFACE RIGHTS ONLY	S.R.O.
ROADS	
IMPROVED ROADS	
KING'S HIGHWAYS	
RAILWAYS	
POWER LINES	
MARSH OR MUSKEG	
MINES	
GEODETIC STATION	

NOTES

400 reservation to Dept. of L and F shown thus:

Flooded land shown thus:

All islands in Rainy Lake withdrawn from staking under Sec 39 Sub. (c) Mining Act

PLAN NO. M 2081

DEPARTMENT OF MINES
-ONTARIO-

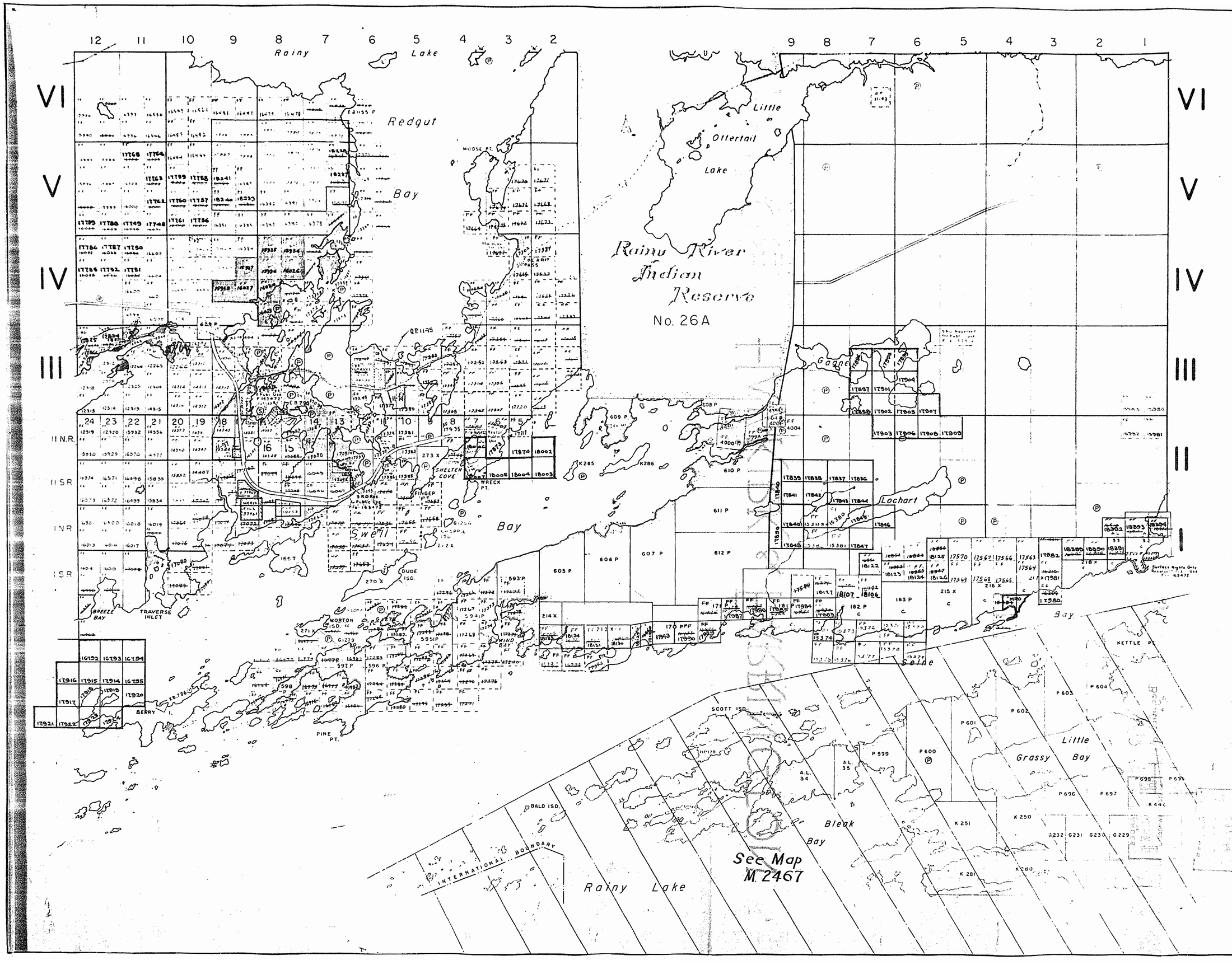

THE TOWNSHIPS OF HALKIRK & FARRINGTON

DISTRICT OF RAINY RIVER

FORT FRANCES MINING DIVISION

SCALE 1-INCH = 40 CHAINS

LEGEND

PATENTED LAND	P
CROWN LAND SALE	C.S.
LEASES	L
LOCATED LAND	Loc.
LICENSE OF OCCUPATION	L.O.
MINING RIGHTS ONLY	M.R.O.
SURFACE RIGHTS ONLY	S.R.O.
ROADS	
IMPROVED ROADS	
KING'S HIGHWAYS	
RAILWAYS	
POWER LINES	
MARSH OR MUSKEG	
MINES	
GEODETIC STATION	

NOTES

400' reservation to Dept of L. and F. shown thus

Flooded land shown thus

All Islands in Rainy Lake withdrawn from staking under Sec 39 Sub (c) Mining Act

PLAN NO.- M 2081

DEPARTMENT OF MINES
- ONTARIO -

THE TOWNSHIPS OF HALKIRK & FARRINGTON

DISTRICT OF RAINY RIVER

FORT FRANCES MINING DIVISION

SCALE 1-INCH=40 CHAINS

LEGEND

PATENTED LAND	P
CROWN LAND SALE	S
LEASES	
LOCATED LAND	
LICENSE OF OCCUPATION	
MINING RIGHTS ONLY	
SURFACE RIGHTS ONLY	
ROADS	
IMPROVED ROADS	
KING'S HIGHWAYS	
RAILWAYS	
POWER LINES	
MARSH OR MUSKEG	
MINES	
GEODETIC STATION	

NOTES

400' reservation to Dept of L and F shown thus

Flooded land shown thus

All Islands in Rainy Lake withdrawn from staking under Sec 39 Sub (c) Mining Act

Oct. 4/68
Oct. 28/68
Jan. 15/69
April 1/69
April 21/69
May 14/69
May 23/69
June 5/69
June 10/69
Sept 2/69

Withdrawn June 3/69 Sec 42 The Mining Act

Surrendered Mineral Rights

Rainy River Indian Reserve No. 26A

Surface Rights Only

See Map M.2467

PLAN NO.- M 2081

DEPARTMENT OF MINES
– ONTARIO –

THE TOWNSHIPS OF HALKIRK & FARRINGTON

DISTRICT OF RAINY RIVER

FORT FRANCES MINING DIVISION

SCALE: 1-INCH = 40 CHAINS

LEGEND

PATENTED LAND
CROWN LAND SALE (S)
LEASES
LOCATED LAND
LICENSE OF OCCUPATION
MINING RIGHTS ONLY M.R.O.
SURFACE RIGHTS ONLY S.R.O.
ROADS
IMPROVED ROADS
KING'S HIGHWAYS
RAILWAYS
POWER LINES
MARSH OR MUSKEG
MINES
GEODETIC STATION

NOTES

400' reservation to Dept of L and F shown thus

Flooded land shown thus

All islands in Rainy Lake withdrawn from staking under Sec 39 Subject Mining Act

PLAN NO.- M. 208

DEPARTMENT OF MINES
-ONTARIO-

THE TOWNSHIPS OF HALKIRK & FARRINGTON

DISTRICT OF RAINY RIVER

FORT FRANCES MINING DIVISION

SCALE 1-INCH = 40 CHAINS

LEGEND

PATENTED LAND	P
CROWN LAND SALE	S.C.S.
LEASES	L
LOCATED LAND	Loc.
LICENSE OF OCCUPATION	L.O.
MINING RIGHTS ONLY	M.R.O.
SURFACE RIGHTS ONLY	S.R.O.
ROADS	
IMPROVED ROADS	
KING'S HIGHWAYS	11
RAILWAYS	
POWER LINES	
MARSH OR MUSKEG	
MINES	
GEODETIC STATION	

NOTES

400' reservation to Dept of L and F shown thus

Flooded land shown thus

All islands in Rainy Lake withdrawn from staking under Sec 39 Sub (c) Mining Act

PLAN NO.- M. 2081

DEPARTMENT OF MINES
-ONTARIO-

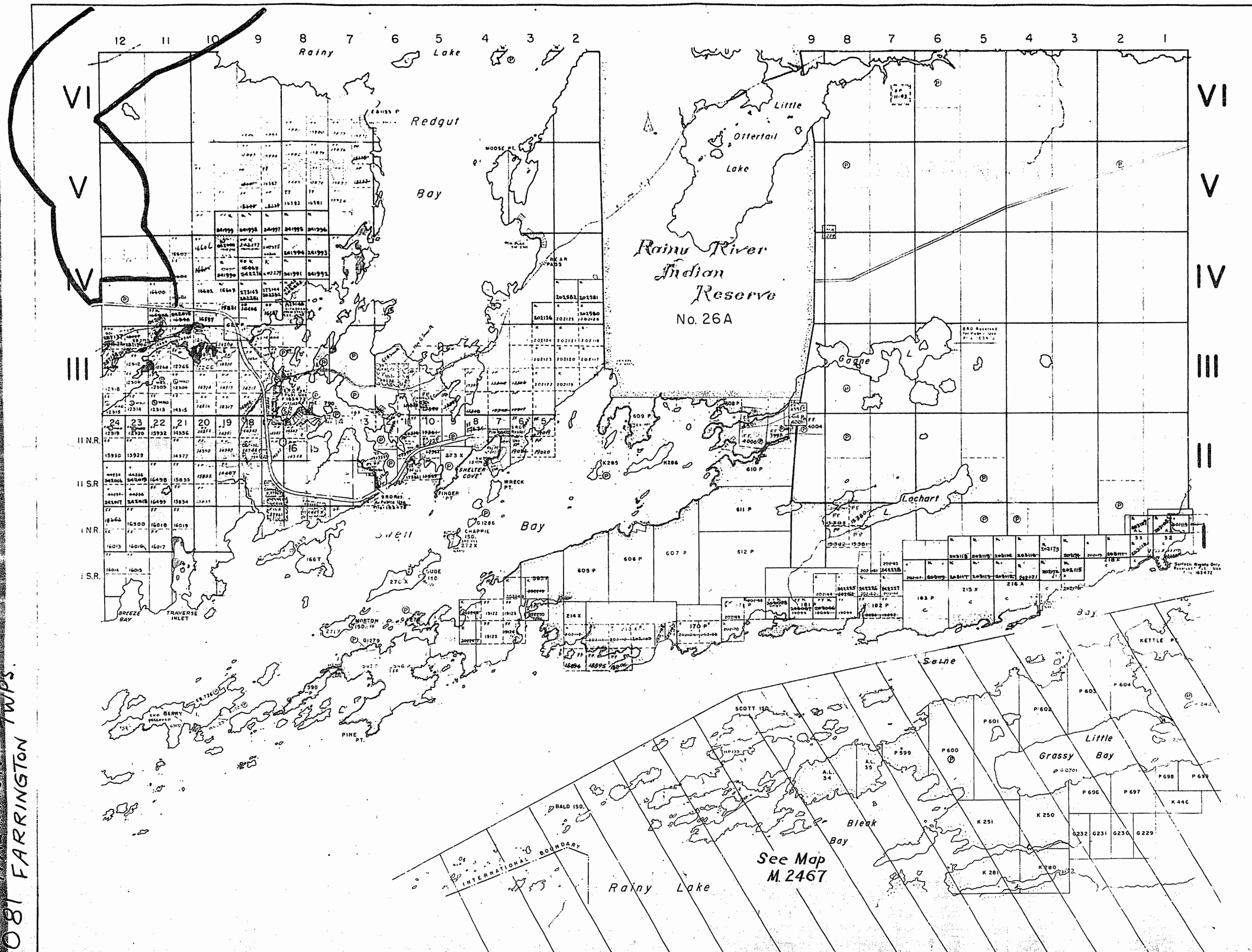

THE TOWNSHIPS OF

HALKIRK & FARRINGTON

DISTRICT OF RAINY RIVER

KENORA MINING DIVISION

SCALE 1-INCH = 40 CHAINS

LEGEND

PATENTED LAND	Ⓟ
CROWN LAND SALE	Ⓢ C.S.
LEASES	Ⓛ
LOCATED LAND	Loc.
LICENSE OF OCCUPATION	L.O.
MINING RIGHTS ONLY	M.R.O.
SURFACE RIGHTS ONLY	S.R.O.
ROADS	
IMPROVED ROADS	
KING'S HIGHWAYS	
RAILWAYS	
POWER LINES	
MARSH OR MUSKEG	
MINES	
GEODETIC STATION	

NOTES

400' reservation to Dept. of L. and F. shown thus

Flooded land shown thus

All Islands in Rainy Lake withdrawn from staking under Sec 39 Sub (c) Mining Act

KENORA
FILED:
REC'D. SEP 22 1969
RECEIPT No.
MINING DIVISION

PLAN NO.- M. 2081

DEPARTMENT OF MINES
-ONTARIO-

2081 HALKIRK - TWPS.
FARRINGTON

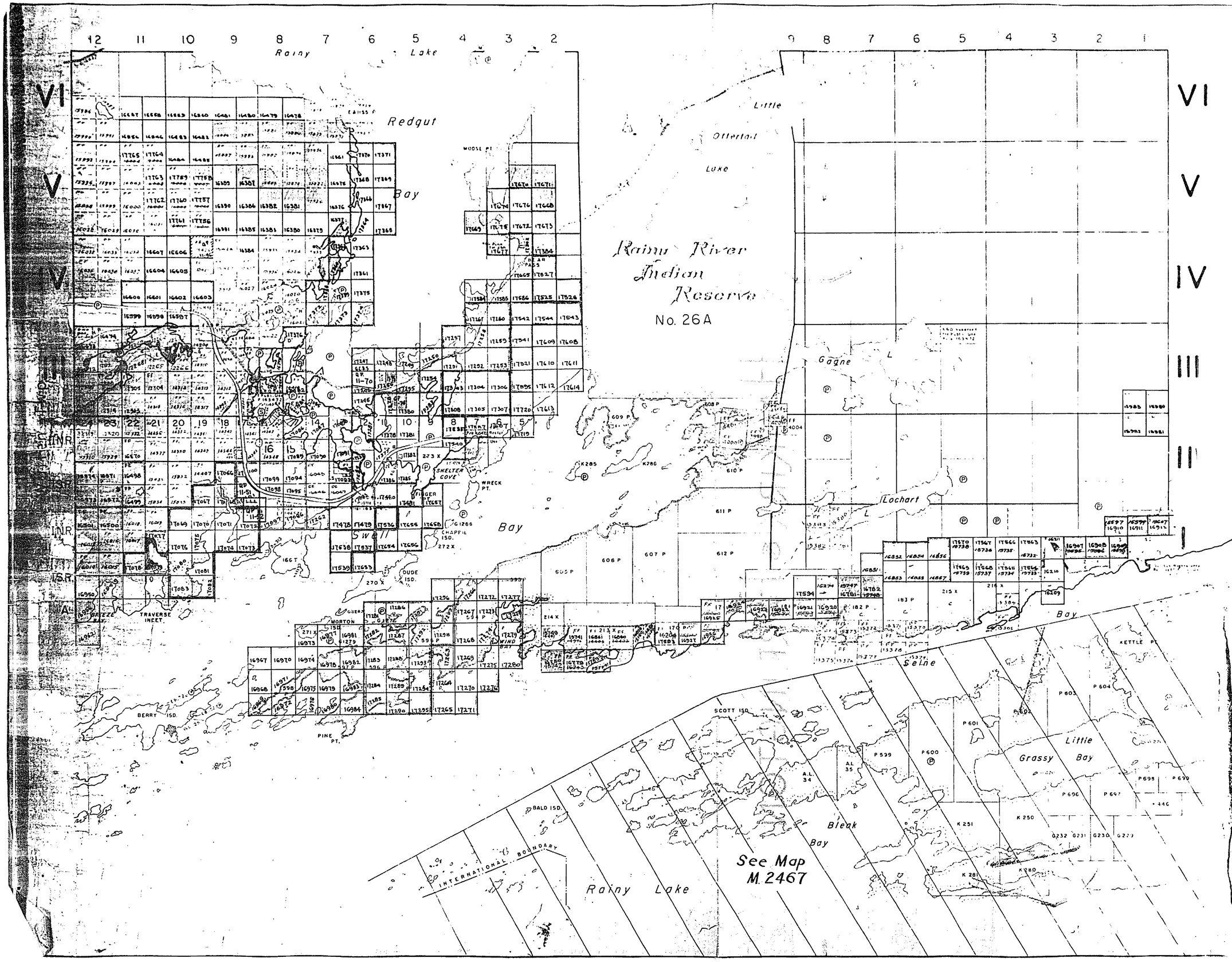

THE TOWNSHIPS OF HALKIRK & FARRINGTON

SCA. [illegible]

EGEND

NOTES

PLAN NO.- M 2081

DEPARTMENT OF MINES
- ONTARIO -

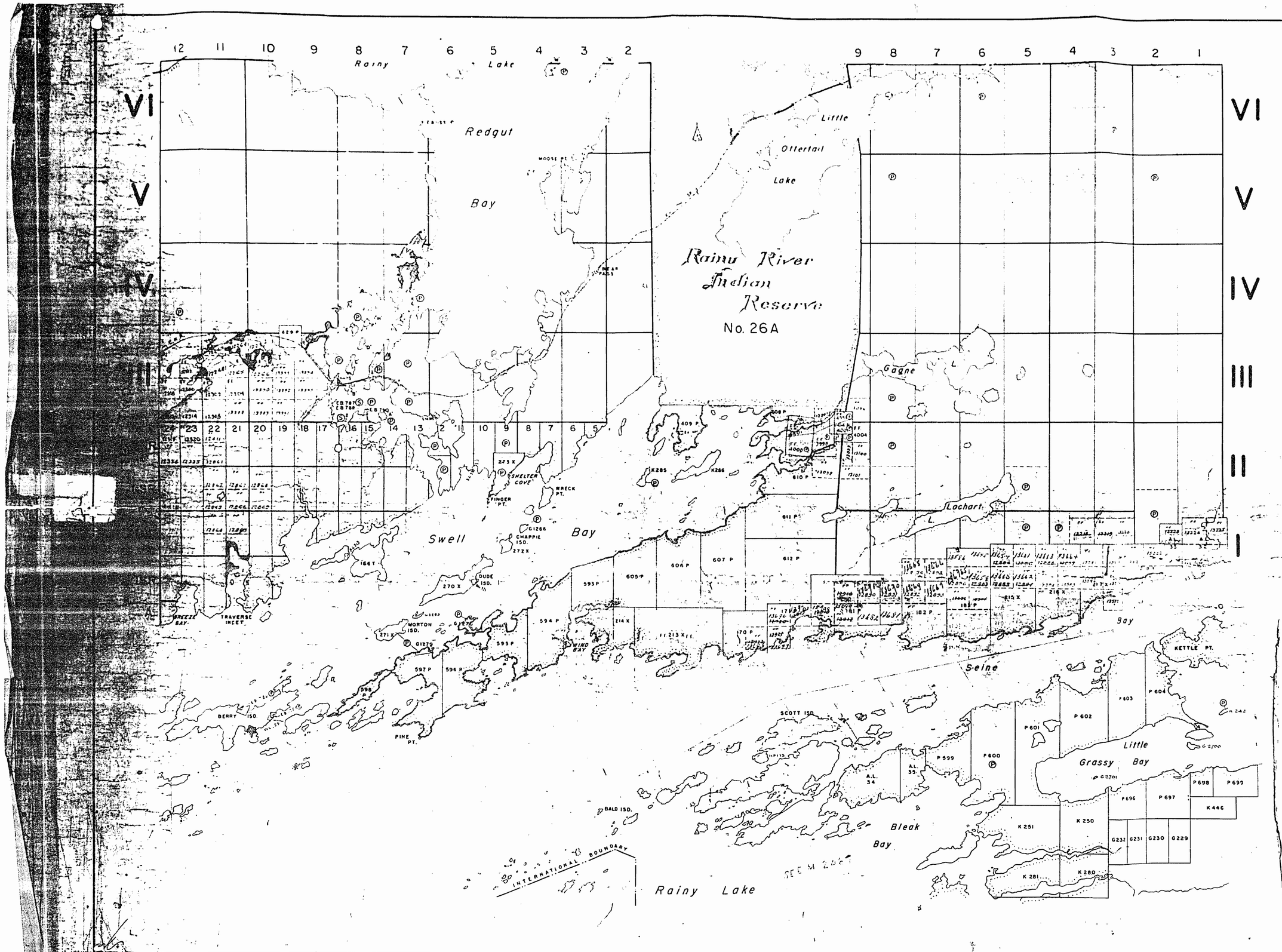

THE TOWNSHIPS OF

HALKIRK & FARRINGTON

DISTRICT OF RAINY RIVER

FORT FRANCES MINING DIVISION

SCALE 1-INCH = 40 CHAINS

LEGEND

PATENTED LAND	P
CROWN LAND SALE	CS
LEASES	L
LOCATED LAND	Loc
LICENSE OF OCCUPATION	LO
MINING RIGHTS ONLY	MRO
SURFACE RIGHTS ONLY	SRO
ROADS	
IMPROVED ROADS	
KING'S HIGHWAYS	
RAILWAYS	
POWER LINES	
MARSH OR MUSKEG	
MINES	
GEODETIC STATION	

NOTES

400' reservation to Dept of L. and F. shown thus:

Flooded land shown thus

All Islands in Rainy Lake withdrawn from staking under Sec 39 Sub (c) Mining Act

PLAN NO.- M. 2081

DEPARTMENT OF MINES
- ONTARIO -

DISTRICT OF
RAINY RIVER

FORT FRANCES
MINING DIVISION

SCALE 1-INCH=40 CHAINS

LEGEND

PATENTED LAND	(P)
CROWN LAND SALE	(S) C.S.
LEASES	(S)
LOCATED LAND	Loc
LICENSE OF OCCUPATION	L.O.
MINING RIGHTS ONLY	M.R.O.
SURFACE RIGHTS ONLY	S.R.O.
ROADS	
IMPROVED ROADS	
KING'S HIGHWAYS	
RAILWAYS	
POWER LINES	
MARSH OR MUSKEG	
MINES	
GEODETIC STATION	

NOTES

200' reservation to Dept of Land & F. shown thus:

Flooded land shown thus:

M-2081

PLAN NO.-F.F.29

DEPARTMENT OF MINES
-ONTARIO-

THE TOWNSHIPS OF HALKIRK & FARRINGTON

DISTRICT OF RAINY RIVER

KENORA MINING DIVISION

SCALE: 1-INCH = 40 CHAINS

LEGEND

PATENTED LAND	P
CROWN LAND SALE	C.S.
LEASES	L
LOCATED LAND	Loc.
LICENSE OF OCCUPATION	L.O.
MINING RIGHTS ONLY	M.R.O.
SURFACE RIGHTS ONLY	S.R.O.
ROADS	
IMPROVED ROADS	
KING'S HIGHWAYS	
RAILWAYS	
POWER LINES	
MARSH OR MUSKEG	
MINES	
GEODETIC STATION	△

NOTES

400' reservation to Dept. of Land & F shown thus:

Flooded land shown thus:

All islands in Rainy Lake withdrawn from staking under Sec. 39 Sub (c) Mining Act

KENORA
FILED
DEC. FEB 1 3 1971
RECEIPT No.
MINING DIVISION

June 2/71
June 29/71
Nov. 23/71
Dec 8/71
Jan 6/72
Feb 15/72
Feb 29/72
March 8/72
" 22/72
May 24/72
Feb 1/73
Nov. 14/73
May 2/75

PLAN NO.- M. 2081

ONTARIO
DEPARTMENT OF MINES
AND NORTHERN AFFAIRS

Halkirk & Farrington 2081

NOTES

400' surface rights reservation along the shores of all lakes and rivers.

All Islands in Rainy Lake WITHDRAWN FROM STAKING under Sec 39 sub(c) of Mining Act R.S.O. 1950.

OTHER AREAS WITHDRAWN FROM STAKING

S.R. - SURFACE RIGHTS M.R.- MINING RIGHTS

	Section	Order No.	Date	Disposition	File
	42(4) R.S.O. 1960		JUNE 9/69	S.R.	42472
	PUBLIC RESERVE		1967	S.R.	"
	43(8)(b) 1971	M.555/73	6/12/73	S.R. & M.R.	76403
	43(4) R.S.O. 1970	M.87/74	8/12/74	S.R.	38278
	43(4) R.S.O. 1970	M.44/75	AUG. 18/75	S.R.	7938 & 5

SAND and GRAVEL

	M.T.C. PIT No. 901		
	"	"	1657
	GRAVEL	File	159653
	GRAVEL	File	145478
	"	"	37867
	"	"	37861
	"	"	38532
	"	"	38532
	"	"	38530
	"	"	38531
	"	"	145642
	M.T.C. PIT No. 993		
	GRAVEL	File	37872
	GRAVEL	File	38532
	M.T.C. PIT No. 910		
	GRAVEL	File	38526
	GRAVEL	File	176403
	"	"	37867
	"	"	152701
	"	"	38533

TOWNSHIPS

HALKIRK AND FARRINGTON

DISTRICT
RAINY RIVER

MINING DIVISION
KENORA

Ministry of Natural Resources
Ontario Surveys and Mapping Branch

Date	Plan No.
APRIL 1973	M.2081
Whitney Block Queen's Park, Toronto	

OBIKOBA LAKE M.2126

PORTER INLET M.2459

BLISS LAKE M.2467

WATTEN TP. M.2128

HALKIRK

FARRINGTON

Rainy Lake I.R. No. 26A

Rainy Lake

KENORA MINING DIV. RECEIVED AUG 22 1977 4M 7 8 9 10 11 12 1 2 3 4 5 6 PM

KENORA MINING DIV. RECEIVED JUL 6 - 1977 4M 7 8 9 10 11 12 1 2 3 4 5 6 PM

DATE OF ISSUE APR 27 1977

KENORA MINING DIV. RECEIVED MAY - 3 1977 4M 7 8 9 10 11 12 1 2 3 4 5 6 PM

LEGEND

- HIGHWAY AND ROUTE No.
- OTHER ROADS
- TRAILS
- SURVEYED LINES
  - TOWNSHIPS BASE LINES ETC
  - LOTS, MINING CLAIMS, PARCELS, ETC
- UNSURVEYED LINES
  - LOT LINES
  - PARCEL BOUNDARY
  - MINING CLAIMS ETC
- RAILWAY AND RIGHT OF WAY
- UTILITY LINES
- NON-PERENNIAL STREAM
- FLOODING OR FLOODING RIGHTS
- SUBDIVISION
- ORIGINAL SHORELINE
- MARSH OR MUSKEG
- MINES

DISPOSITION OF CROWN LANDS

TYPE OF DOCUMENT	SYMBOL
PATENT, SURFACE & MINING RIGHTS	
SURFACE RIGHTS ONLY	
MINING RIGHTS ONLY	
LEASE, SURFACE & MINING RIGHTS	
SURFACE RIGHTS ONLY	
MINING RIGHTS ONLY	
LICENCE OF OCCUPATION	
CROWN LAND SALE	CS
ORDER-IN-COUNCIL	
RESERVATION	
CANCELLED	
SAND & GRAVEL	

SCALE : 1 INCH 40 CHAINS

ACRES	HECTARES
40	16

TOWNSHIPS

HALKIRK AND FARRINGTON

DISTRICT
RAINY RIVER

MINING DIVISION
KENORA

#1

Ministry of Natural Resources
Ontario Surveys and Mapping Branch

Date	Plan No.
APRIL 1973	M.2081
Whitney Block Queen's Park, Toronto	

THE TOWNSHIPS OF HALKIRK & FARRINGTON

DISTRICT OF RAINY RIVER

FORT FRANCES MINING DIVISION

SCALE: 1-INCH = 40 CHAINS

LEGEND

- PATENTED LAND
- CROWN LAND SALE
- LEASES
- LOCATED LAND
- LICENSE OF OCCUPATION
- MINING RIGHTS ONLY
- SURFACE RIGHTS ONLY
- ROADS
- IMPROVED ROADS
- KING'S HIGHWAYS
- RAILWAYS
- POWER LINES
- MARSH OR MUSKEG
- MINES
- GEODETIC STATION

NOTES

400' reservation to Dept. of Lands & Forests thus:

Flooded land shown thus:

PLAN NO. M. 2081

DEPARTMENT OF MINES

2081

HALKIRK FARRINGTON

THE TOWNSHIPS OF HALKIRK & FARRINGTON

DISTRICT OF RAINY RIVER

FORT FRANCES MINING DIVISION

SCALE: 1-INCH=40 CHAINS

LEGEND

PATENTED LAND
CROWN LAND SALE
LEASES
LOCATED LAND
LICENSE OF OCCUPATION
MINING RIGHTS ONLY
SURFACE RIGHTS ONLY
ROADS
IMPROVED ROADS
KING'S HIGHWAYS
RAILWAYS
POWER LINES
MARSH OR MUSKEG
MINES
GEODETIC STATION

NOTES

200' reservation to Dept. of Lands & Forests shown thus:

Flooded land shown thus:

HALKIRK

FARRINGTON

Rainy Lake

Redgut Bay

Rainy River Indian Reserve No. 26A

Little Ottertail Lake

Coone L.

Lochart Bay

Seine Bay

Little Grassy Bay

Bleak Bay

Swell Bay

Rainy Lake

INTERNATIONAL BOUNDARY

Watten Twp

VI V IV III IIINR IISR INR ISR A

12 11 10 9 8 7 6 5 4 3 2 1

24 23 22 21 20 19 18 17 16 15 14 13 2 10 9 8 7 6 5

9 8 7 6 5 4 3 2 1

BREEZE BAY · TRAVERSE INLET · MORTON ISD. · BERRY ISD. · PINE PT. · DUDE ISD. · CHAPPIE ISD. 272 X · SHELTER COVE · WRECK PT. · FINGER PT. · SCOTT ISD. · BALD ISD. · KETTLE PT.

PLAN NO. - F.F. 29

DEPARTMENT OF MINES
— ONTARIO —

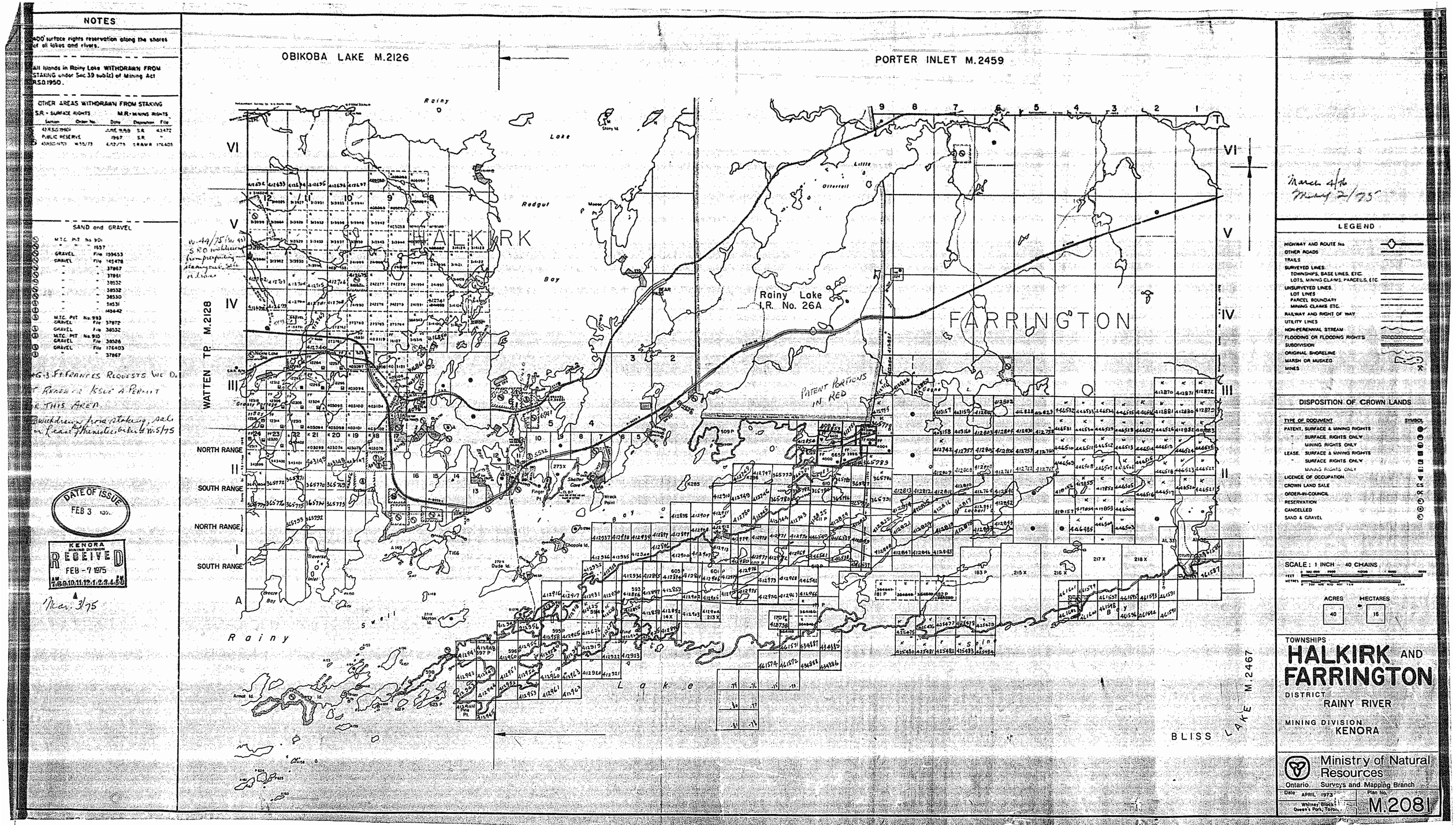

NOTES
400' surface rights reservation along the shores of all lakes and rivers.
All islands in Rainy Lake WITHDRAWN FROM STAKING under Sec 30 sub(c) of Mining Act R.S.O. 1950.
OTHER AREAS WITHDRAWN FROM STAKING
S.R. - SURFACE RIGHTS
M.R. - MINING RIGHTS
SAND and GRAVEL
DATE OF ISSUE
FEB 3
KENORA MINING DIVISION
RECEIVED
FEB - 7 1975
Mar. 3/75
OBIKOBA LAKE M.2126
PORTER INLET M.2459
HALKIRK
FARRINGTON
Rainy Lake I.R. No. 26A
PATENT PORTIONS IN RED
WATTEN TP. M.2128
NORTH RANGE
SOUTH RANGE
Rainy Lake
BLISS LAKE M.2467
March 4/76
May 2/75
LEGEND
HIGHWAY AND ROUTE No.
OTHER ROADS
TRAILS
SURVEYED LINES
TOWNSHIPS, BASE LINES, ETC.
LOTS, MINING CLAIMS, PARCELS, ETC.
UNSURVEYED LINES
LOT LINES
PARCEL BOUNDARY
MINING CLAIMS ETC.
RAILWAY AND RIGHT OF WAY
UTILITY LINES
NON-PERENNIAL STREAM
FLOODING OR FLOODING RIGHTS
SUBDIVISION
ORIGINAL SHORELINE
MARSH OR MUSKEG
MINES
DISPOSITION OF CROWN LANDS
TYPE OF DOCUMENT
SYMBOL
PATENT, SURFACE & MINING RIGHTS
SURFACE RIGHTS ONLY
MINING RIGHTS ONLY
LEASE, SURFACE & MINING RIGHTS
SURFACE RIGHTS ONLY
MINING RIGHTS ONLY
LICENCE OF OCCUPATION
CROWN LAND SALE
ORDER-IN-COUNCIL
RESERVATION
CANCELLED
SAND & GRAVEL
SCALE: 1 INCH - 40 CHAINS
ACRES
HECTARES
40
16
TOWNSHIPS
HALKIRK AND FARRINGTON
DISTRICT
RAINY RIVER
MINING DIVISION
KENORA
Ministry of Natural Resources
Ontario Surveys and Mapping Branch
Date APRIL 1973
Plan No. M.2081

NOTES

400' surface rights reservation along the shores of all lakes and rivers.

All Islands in Rainy Lake WITHDRAWN FROM STAKING under Sec.39 sub.(c) of Mining Act R.S.O. 1950.

AREAS WITHDRAWN FROM DISPOSITION

MRO - Mining Rights Only
SRO - Surface Rights Only
M + S - Mining and Surface Rights

Description	Order No.	Date	Disposition	File
42(RSO 1960)		9/06/69	S.R.O.	163472
PUBLIC RESERVE		1967	S.R.O.	163472
43(RSO 1970)	W55/73	6/12/73	SR.&MR.	178403
RE-OPENED	NWR.14/84	7/12/84		
43(RSO 1970)	W.44/75	18/08/75	S.R.O.	7451 V.5
WASTE DISPOSAL	W.89/85	28/01/85	S.R.O.	
~~36(RSO 1980)~~	~~W.100/87~~	~~12/03/87~~	~~M+S~~	~~168555~~
36(RSO 1980)	W.27/88	14/04/88	M+S	168555
WD-KE-10/91 NWR JULY 11/91 SRO				

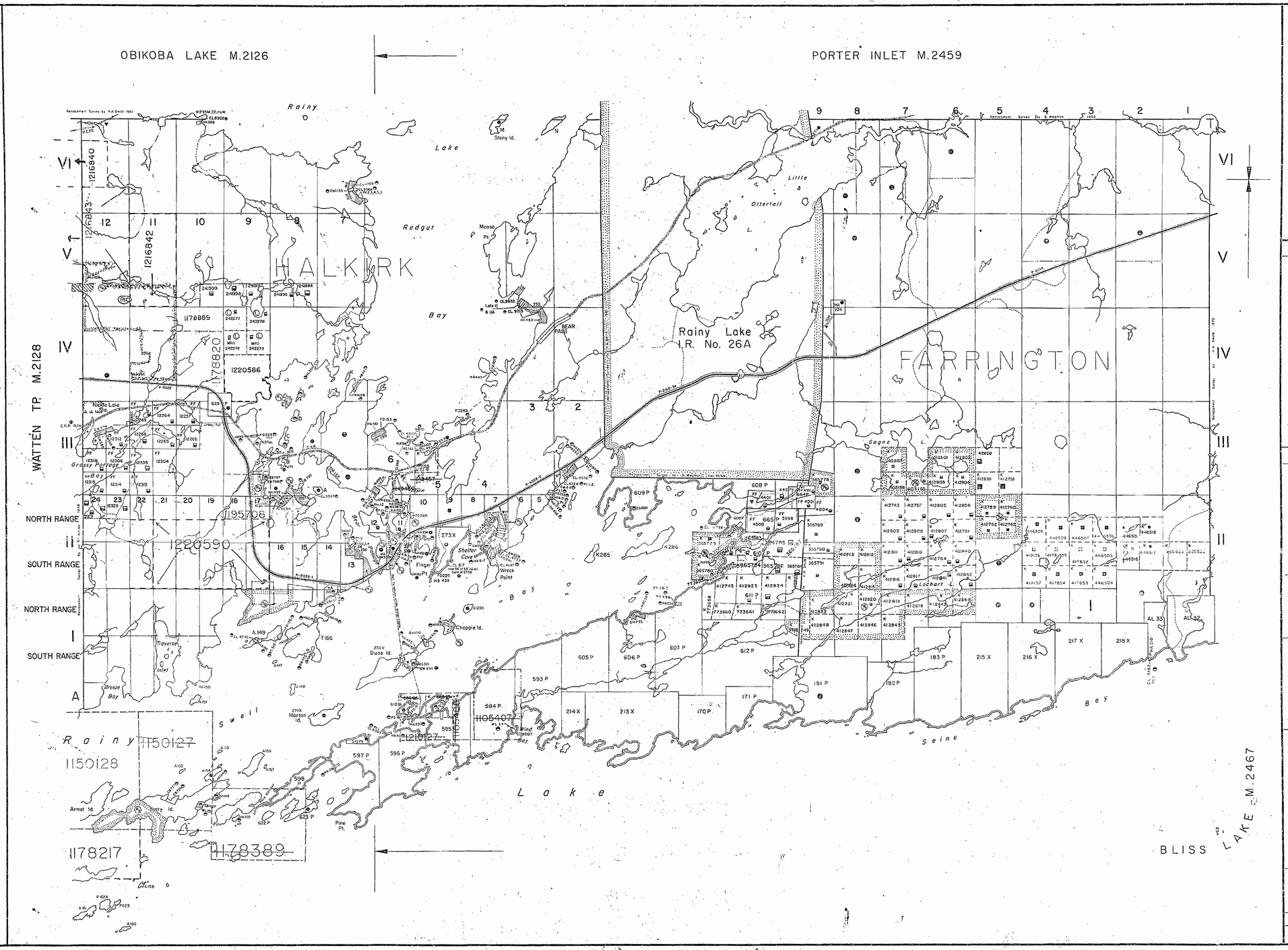

THE INFORMATION THAT APPEARS ON THIS MAP HAS BEEN COMPILED FROM VARIOUS SOURCES, AND ACCURACY IS NOT GUARANTEED. THOSE WISHING TO STAKE MINING CLAIMS SHOULD CONSULT WITH THE MINING RECORDER, MINISTRY OF NORTHERN DEVELOPMENT AND MINES, FOR ADDITIONAL INFORMATION ON THE STATUS OF THE LANDS SHOWN HEREON.

EFFECTIVE DATE

LEGEND

HIGHWAY AND ROUTE No.
OTHER ROADS
TRAILS
SURVEYED LINES:
TOWNSHIPS, BASE LINES, ETC.
LOTS, MINING CLAIMS, PARCELS, ETC.
UNSURVEYED LINES:
LOT LINES
PARCEL BOUNDARY
MINING CLAIMS ETC.
RAILWAY AND RIGHT OF WAY
UTILITY LINES
NON-PERENNIAL STREAM
FLOODING OR FLOODING RIGHTS
SUBDIVISION
ORIGINAL SHORELINE
MARSH OR MUSKEG
MINES

DISPOSITION OF CROWN LANDS

TYPE OF DOCUMENT	SYMBOL
PATENT, SURFACE & MINING RIGHTS	
" SURFACE RIGHTS ONLY	
" MINING RIGHTS ONLY	
LEASE, SURFACE & MINING RIGHTS	
" SURFACE RIGHTS ONLY	
" MINING RIGHTS ONLY	
LICENCE OF OCCUPATION	
CROWN LAND SALE	CS
ORDER-IN-COUNCIL	OC
RESERVATION	
CANCELLED	
SAND & GRAVEL	

DATE OF ISSUE
SEP 24 1998
PROVINCIAL RECORDING OFFICE - SUDBURY

SCALE: 1 INCH 40 CHAINS
FEET 0 500 1000 2000 4000 6000 8000
METRES 0 200 400 600 800 1KM 2KM

ACRES 40 HECTARES 16

TOWNSHIPS
HALKIRK AND FARRINGTON

DISTRICT
RAINY RIVER

MINING DIVISION
KENORA

Ministry of Natural Resources
Ontario Surveys and Mapping Branch

Date APRIL 1970
Whitney Block Queen's Park, Toronto

Plan No. G-3808

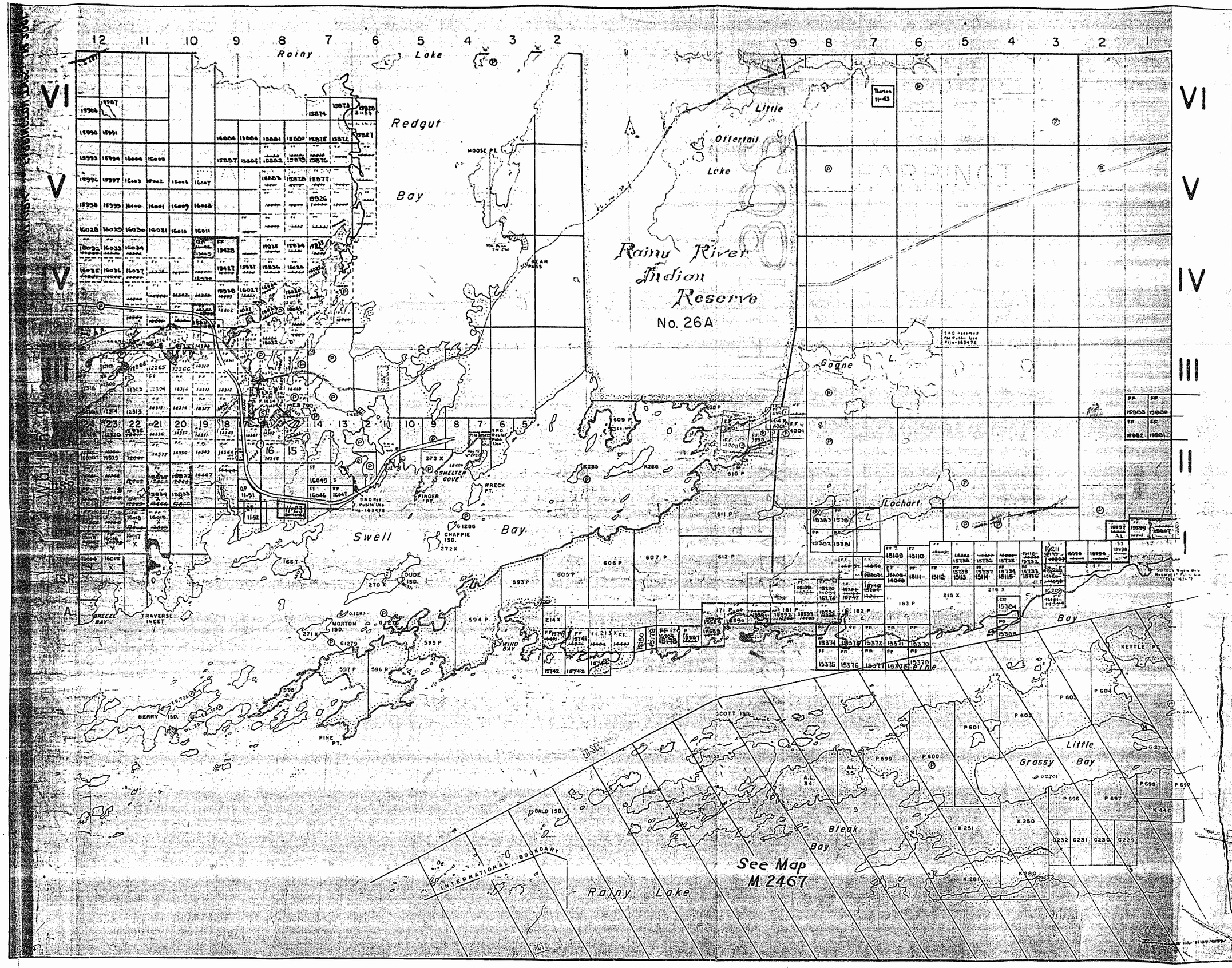

THE TOWNSHIPS OF

HALKIRK & FARRINGTON

DISTRICT OF RAINY RIVER

FORT FRANCES MINING DIVISION

SCALE: 1-INCH=40 CHAINS

LEGEND

PATENTED LAND
CROWN LAND SALE
LEASES
LOCATED LAND
LICENSE OF OCCUPATION
MINING RIGHTS ONLY
SURFACE RIGHTS ONLY
ROADS
IMPROVED ROADS
KING'S HIGHWAYS
RAILWAYS
POWER LINES
MARSH OR MUSKEG
MINES
GEODETIC STATION

NOTES

400' reservation to Dept. of L. and F. shown thus:

Flooded land shown thus:

All islands in Rainy Lake withdrawn from staking under Sec. 39 Sub. (c) Mining Act

PLAN NO. M 2081

DEPARTMENT OF MINES
ONTARIO

THE TOWNSHIPS OF HALKIRK & FARRINGTON

DISTRICT OF RAINY RIVER

KENORA MINING DIVISION

SCALE 1-INCH=40 CHAINS

LEGEND

PATENTED LAND
CROWN LAND SALE
LEASES
LOCATED LAND
LICENSE OF OCCUPATION
MINING RIGHTS ONLY
SURFACE RIGHTS ONLY
ROADS
IMPROVED ROADS
KING'S HIGHWAYS
RAILWAYS
POWER LINES
MARSH OR MUSKEG
MINES
GEODETIC STATION

NOTES

400' reservation to Dept of Lands & F. shown thus:

Flooded land shown thus:

All Islands in Rainy Lake withdrawn from staking under Sec. 39 Sub (c) Mining Act.

Areas withdrawn from staking under Section 43 of the Mining Act (R.S.O. 1970)

File	Date	Disposition
53535	11/10/72	S.R.O.

KENORA MINING DIV. RECEIVED MAY 14 1973 AM 7 8 9 10 11 12 1 2 3 4 5 6 PM

PLAN NO.- M. 2081

ONTARIO
MINISTRY OF NATURAL RESOURCES
SURVEYS AND MAPPING BRANCH

HALKIRK-FARRINGTON
2081

NOTES

100' surface rights reservation along the shores of all lakes and rivers.

All Islands in Rainy Lake WITHDRAWN FROM STAKING under Sec 39 sub(c) of Mining Act R.S.O. 1950.

OTHER AREAS WITHDRAWN FROM STAKING

S.R. - SURFACE RIGHTS M.R. - MINING RIGHTS

Name	Order No.	Date	Expiration	File
42 Acres (Approx.)		June 1965	Indefinite	S.R. 37872
Public Reserve		1964	Indefinite	S.R.
42 Acres (Approx.)		Oct. 12 1972	Indefinite	S.R. 38526

SAND and GRAVEL

M.T.C. PIT No. 901
1957
GRAVEL File 159653
GRAVEL " 45478
" " 37867
" " 3786
" " 38532
" " 38532
" " 38531
" " 3853
" " 45842

M.T.C. PIT No. 993
GRAVEL File 37872
GRAVEL File 38532

M.T.C. PIT No. 910
GRAVEL File 38526
GRAVEL File 38526
" " 37867

OBIKOBA LAKE M.2126

PORTER INLET M.2459

WATTEN TP. M.2128

BLISS LAKE M.2467

Rainy Lake I.R. No. 26A

HALKIRK

FARRINGTON

Rainy Lake

Redgut Bay

Bear Island

Nicole Lake

Grassy Portage Bay

Finger Pt.

Shelter Cove

Wreck Point

Chapple Id.

Dude Id

Traverse Inlet

Greece Bay

Morton Id.

Wind Bay

Armot Id

Berry Id.

Pine Pt.

Little Otterskin L.

Gagne L.

Lochart L.

Seine Bay

NORTH RANGE II
SOUTH RANGE II
NORTH RANGE I
SOUTH RANGE I

Fel 6/75

Sept. 13/73
Oct. 18/73
Dec 13/73
Jan 3/74
Jan 29/74
Feb 27/74
March 13/74
May 13/74
June 18/74
July 31/74
Sept 19/74
Jan 10/75

KENORA
RECEIVED
MAY 28 1973
T.S.D. 39 (1) (2) (3) (4) (5)

LEGEND

- HIGHWAY AND ROUTE No.
- OTHER ROADS
- TRAILS
- SURVEYED LINES
  - TOWNSHIPS, BASE LINES ETC.
  - LOTS, MINING CLAIMS, PARCELS, ETC.
- UNSURVEYED LINES
  - LOT LINES
  - PARCEL BOUNDARY
  - MINING CLAIMS ETC.
- RAILWAY AND RIGHT OF WAY
- UTILITY LINES
- NON-PERENNIAL STREAM
- FLOODING OR FLOODING RIGHTS
- SUBDIVISION
- ORIGINAL SHORELINE
- MARSH OR MUSKEG
- MINES

DISPOSITION OF CROWN LANDS

TYPE OF DOCUMENT	SYMBOL
PATENT, SURFACE & MINING RIGHTS	
SURFACE RIGHTS ONLY	
MINING RIGHTS ONLY	
LEASE, SURFACE & MINING RIGHTS	
SURFACE RIGHTS ONLY	
MINING RIGHTS ONLY	
LICENCE OF OCCUPATION	
CROWN LAND SALE	CS.
ORDER-IN-COUNCIL	OC.
RESERVATION	
CANCELLED	
SAND & GRAVEL	

SCALE : 1 INCH 40 CHAINS

FEET 1000 2000 3000 4000 5000
METRES 200 400 600 800 1000

ACRES	HECTARES
40	16

TOWNSHIPS
HALKIRK AND FARRINGTON

DISTRICT
RAINY RIVER

MINING DIVISION
KENORA

Ministry of Natural Resources
Ontario Surveys and Mapping Branch

Date APRIL 1973
Whitney Block Queen's Park, Toronto

Plan No. M.2081

NOTES

400' surface rights reservation along the shores of all lakes and rivers.

All islands in Rainy Lake WITHDRAWN FROM STAKING under Sec.39 sub(c) of Mining Act R.S.O. 1950.

AREAS WITHDRAWN FROM DISPOSITION

MRO - Mining Rights Only
SRO - Surface Rights Only
M+S - Mining and Surface Rights

Description	Order No.	Date	Disposition	File
42(RSO 1960)		9/06/69	S.R.O.	163472
PUBLIC RESERVE		1967	S.R.O.	163472
43(RSO 1970)	W.55/73	6/12/73	SR&MR.	176403
RE-OPENED	NWR.14/84	7/12/84		
43(RSO 1970)	W.44/75	19/08/75	S.R.O.	7451 V.5
WASTE DISPOSAL W.89/85		28/01/85	S.R.O.	
26(RSO 1960)	W.100/67	12/03/67	M+S	188556
36(RSO 1980)	W.27/88	14/04/88	M+S	188555

WD-KE-10/91 NWR JULY 3/91 SRO

OBIKOBA LAKE M.2126

PORTER INLET M.2459

WATTEN TP. M.2128

NORTH RANGE II SOUTH RANGE

NORTH RANGE I SOUTH RANGE

BLISS LAKE M.2467

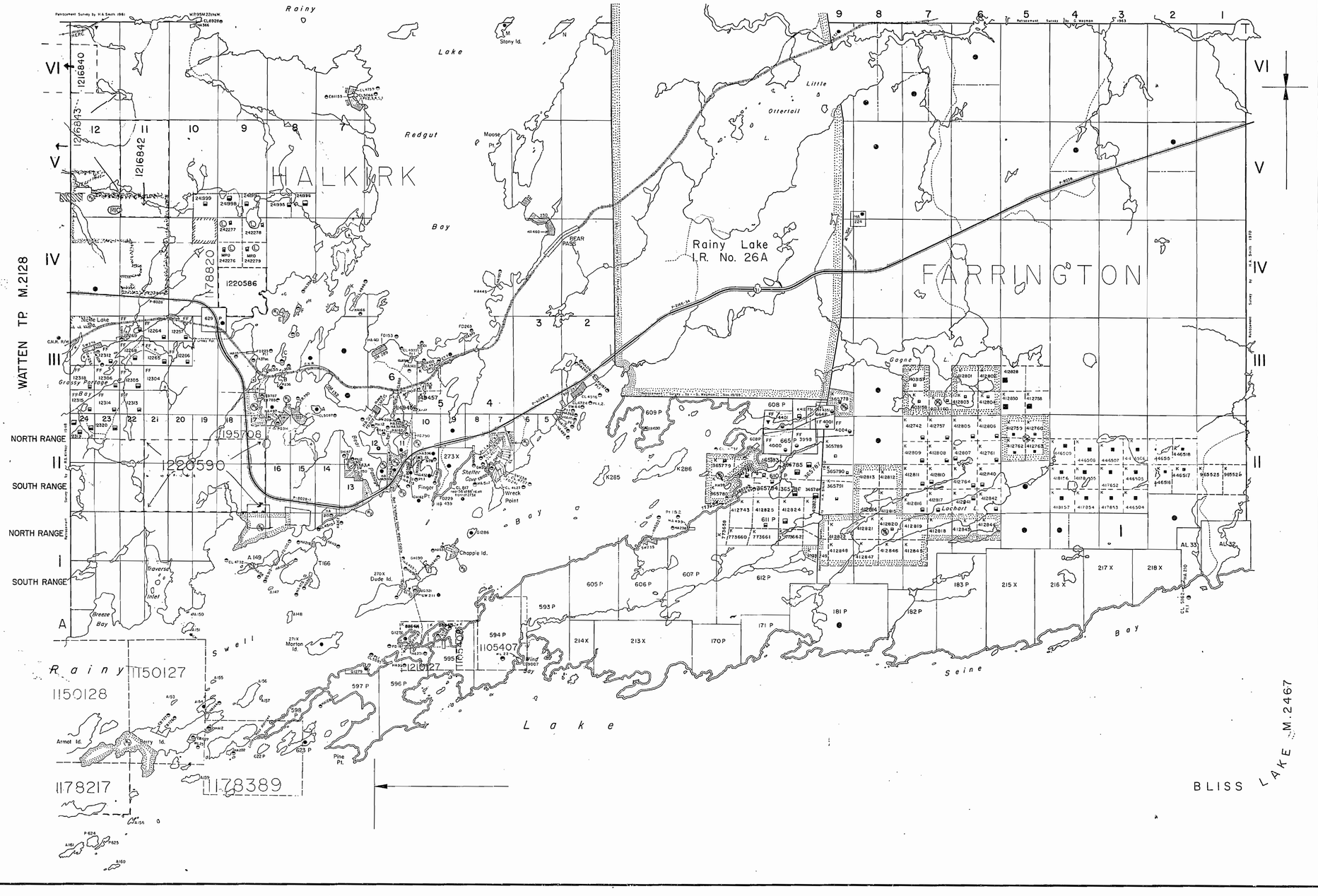

PROVINCIAL RECORDING OFFICE - SUDBURY

THE INFORMATION THAT APPEARS ON THIS MAP HAS BEEN COMPILED FROM VARIOUS SOURCES, AND ACCURACY IS NOT GUARANTEED. THOSE WISHING TO STAKE MINING CLAIMS SHOULD CONSULT WITH THE MINING RECORDER, MINISTRY OF NORTHERN DEVELOPMENT AND MINES, FOR ADDITIONAL INFORMATION ON THE STATUS OF THE LANDS SHOWN HEREON.

EFFECTIVE DATE

LEGEND

- HIGHWAY AND ROUTE No.
- OTHER ROADS
- TRAILS
- SURVEYED LINES: TOWNSHIPS, BASE LINES, ETC.
- SURVEYED LINES: LOTS, MINING CLAIMS, PARCELS, ETC.
- UNSURVEYED LINES: LOT LINES
- UNSURVEYED LINES: PARCEL BOUNDARY
- UNSURVEYED LINES: MINING CLAIMS ETC.
- RAILWAY AND RIGHT OF WAY
- UTILITY LINES
- NON-PERENNIAL STREAM
- FLOODING OR FLOODING RIGHTS
- SUBDIVISION
- ORIGINAL SHORELINE
- MARSH OR MUSKEG
- MINES

DISPOSITION OF CROWN LANDS

TYPE OF DOCUMENT	SYMBOL
PATENT, SURFACE & MINING RIGHTS	●
" SURFACE RIGHTS ONLY	◓
" MINING RIGHTS ONLY	◒
LEASE, SURFACE & MINING RIGHTS	■
" SURFACE RIGHTS ONLY	◨
" MINING RIGHTS ONLY	◧
LICENCE OF OCCUPATION	▼
CROWN LAND SALE	CS
ORDER-IN-COUNCIL	OC
RESERVATION	⊕
CANCELLED	⊗
SAND & GRAVEL	⊕

DATE OF ... FEB 24 ...
PROVINCIAL R... OFFICE - SUDBURY

SCALE : 1 INCH 40 CHAINS

FEET 0 500 1000 2000 4000 6000 8000
METRES 0 200 400 600 800 1KM 2KM

ACRES	HECTARES
40	16

TOWNSHIPS

HALKIRK AND FARRINGTON

DISTRICT
RAINY RIVER

MINING DIVISION
KENORA

Ministry of Natural Resources
Ontario Surveys and Mapping Branch

Date	Plan No.
APRIL 1970	G-3808

Whitney Block
Queen's Park, Toronto

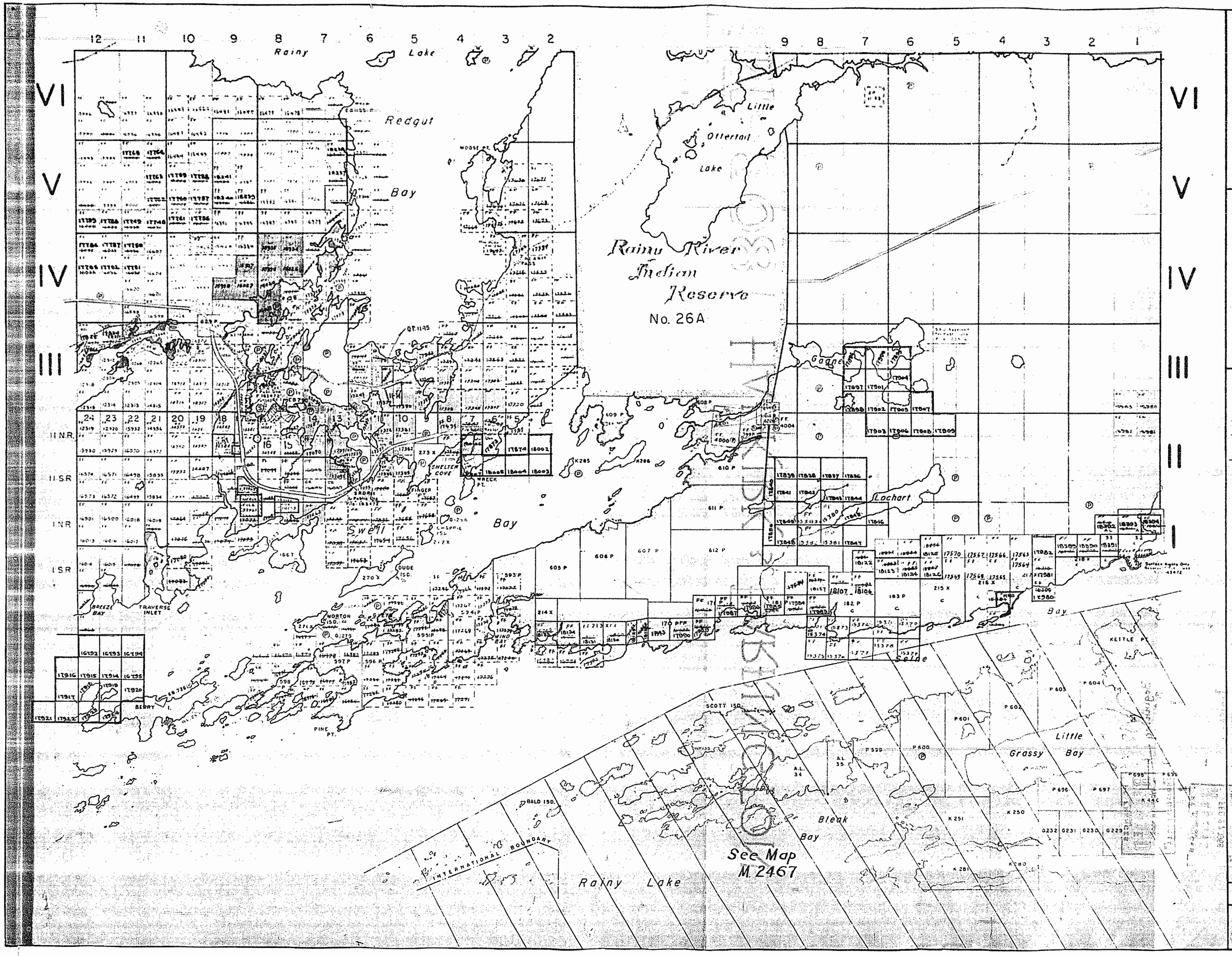

THE TOWNSHIPS OF

HALKIRK & FARRINGTON

DISTRICT OF RAINY RIVER

FORT FRANCES MINING DIVISION

SCALE 1-INCH=40 CHAINS

LEGEND

PATENTED LAND
CROWN LAND SALE
LEASES
LOCATED LAND
LICENSE OF OCCUPATION
MINING RIGHTS ONLY
SURFACE RIGHTS ONLY
ROADS
IMPROVED ROADS
KING'S HIGHWAYS
RAILWAYS
POWER LINES
MARSH OR MUSKEG
MINES
GEODETIC STATION

NOTES

400' reservation to Dept of L and F shown thus

Flooded land shown thus

All Islands in Rainy Lake withdrawn from staking under Sec 39 Sub (c) Mining Act

PLAN NO.- M 2081

DEPARTMENT OF MINES
- ONTARIO -

THE TOWNSHIPS OF HALKIRK & FARRINGTON

DISTRICT OF RAINY RIVER

FORT FRANCES MINING DIVISION

SCALE 1-INCH = 40 CHAINS

LEGEND

- PATENTED LAND
- CROWN LAND SALE
- LEASES
- LOCATED LAND
- LICENSE OF OCCUPATION
- MINING RIGHTS ONLY
- SURFACE RIGHTS ONLY
- ROADS
- IMPROVED ROADS
- KING'S HIGHWAYS
- RAILWAYS
- POWER LINES
- MARSH OR MUSKEG
- MINES
- GEODETIC STATION

NOTES

400' reservation to Dept. of Lands & Forests thus

Flooded land shown thus

All islands in Rainy Lake withdrawn from staking under Sec 39 Sub (c) Mining Act

Oct. 4/68 MM
Oct. 29/68 MM
May 15/69
April 1/69
April 30/69
May 14/69
May 29/69
June 5/69
June 10/69
Sept 2/69

PLAN NO. M 2081

DEPARTMENT OF MINES
– ONTARIO –

THE TOWNSHIPS OF HALKIRK & FARRINGTON

DISTRICT OF RAINY RIVER

FORT FRANCES MINING DIVISION

SCALE 1-INCH = 40 CHAINS

LEGEND

PATENTED LAND
CROWN LAND SALE
LEASES
LOCATED LAND
LICENSE OF OCCUPATION
MINING RIGHTS ONLY
SURFACE RIGHTS ONLY
ROADS
IMPROVED ROADS
KING'S HIGHWAYS
RAILWAYS
POWER LINES
MARSH OR MUSKEG
MINES
GEODETIC STATION

NOTES

400' reservation to Dept. of Lands & F. shown thus:

Flooded land shown thus:

All claims in Rainy Lake to be staked under Sec. 39 Subject to Mining

Rainy Lake
Redgut Bay
Moose Pt.
Bear Pass
Little Ottertail Lake
Rainy River Indian Reserve No. 26A
Gagne L.
Lochart L.
Finger Pt.
Shelter Cove
Wreck Pt.
Chappie Isd.
Swell Bay
Dude Isd.
Morton Isd.
Wind Bay
Pine Pt.
Berry Isd.
Traverse Inlet
Street Bay
Scott Isd.
Bald Isd.
International Boundary
Seine Bay
Kettle Pt.
Little Grassy Bay
Bleak Bay
See Map M.2467

PLAN NO.- M.2081

DEPARTMENT OF MINES
-ONTARIO-

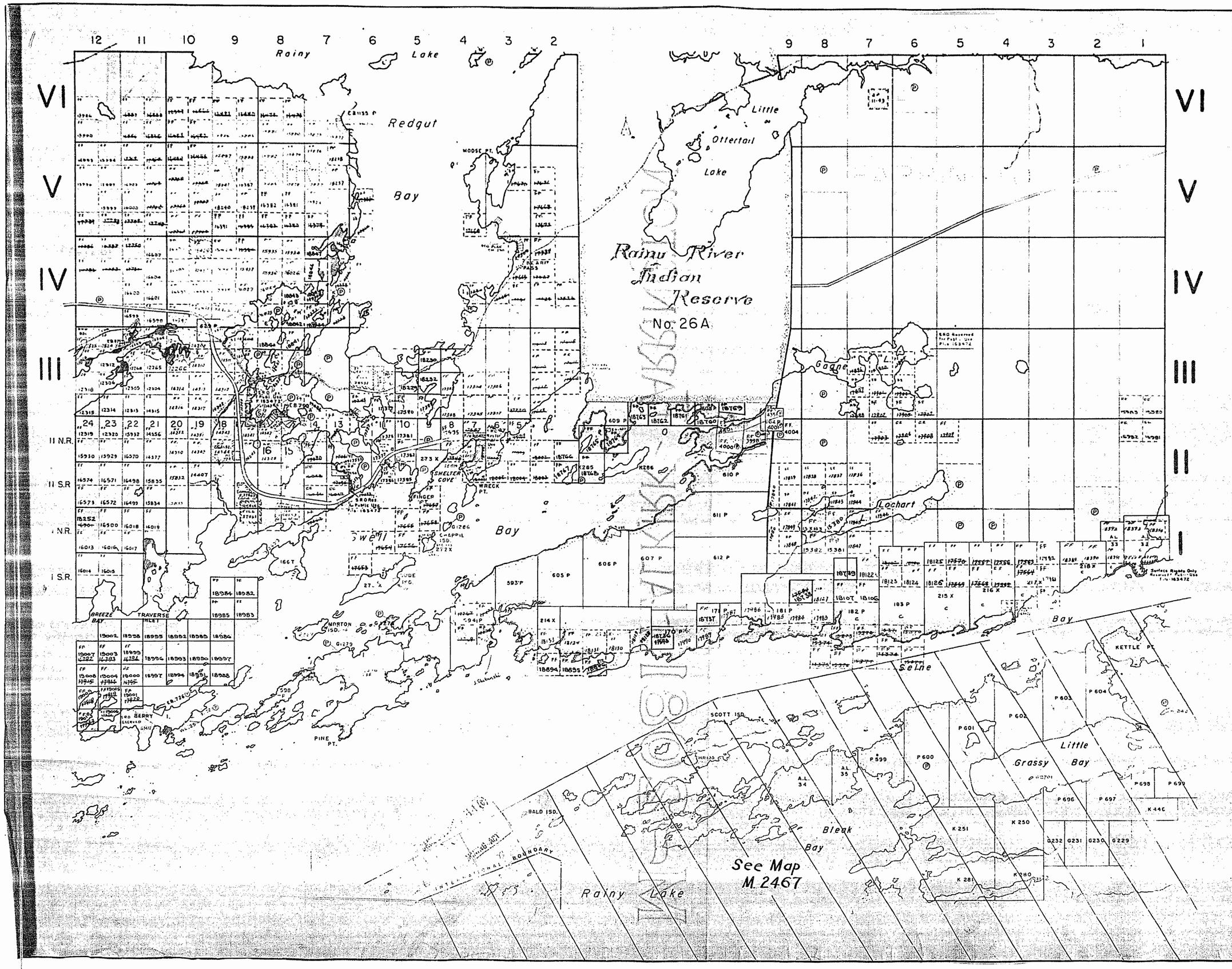

THE TOWNSHIPS OF

HALKIRK & FARRINGTON

DISTRICT OF RAINY RIVER

FORT FRANCES MINING DIVISION

SCALE 1-INCH = 40 CHAINS

LEGEND

PATENTED LAND
CROWN LAND SALE
LEASES
LOCATED LAND
LICENSE OF OCCUPATION
MINING RIGHTS ONLY
SURFACE RIGHTS ONLY
ROADS
IMPROVED ROADS
KING'S HIGHWAYS
RAILWAYS
POWER LINES
MARSH OR MUSKEG
MINES
GEODETIC STATION

NOTES

400' reservation to Dept of L and F shown thus

Flooded land shown thus

All Islands in Rainy Lake withdrawn from staking under Sec. 39 Sub (c) Mining A

PLAN NO.- M. 2081

DEPARTMENT OF MINES
-ONTARIO-

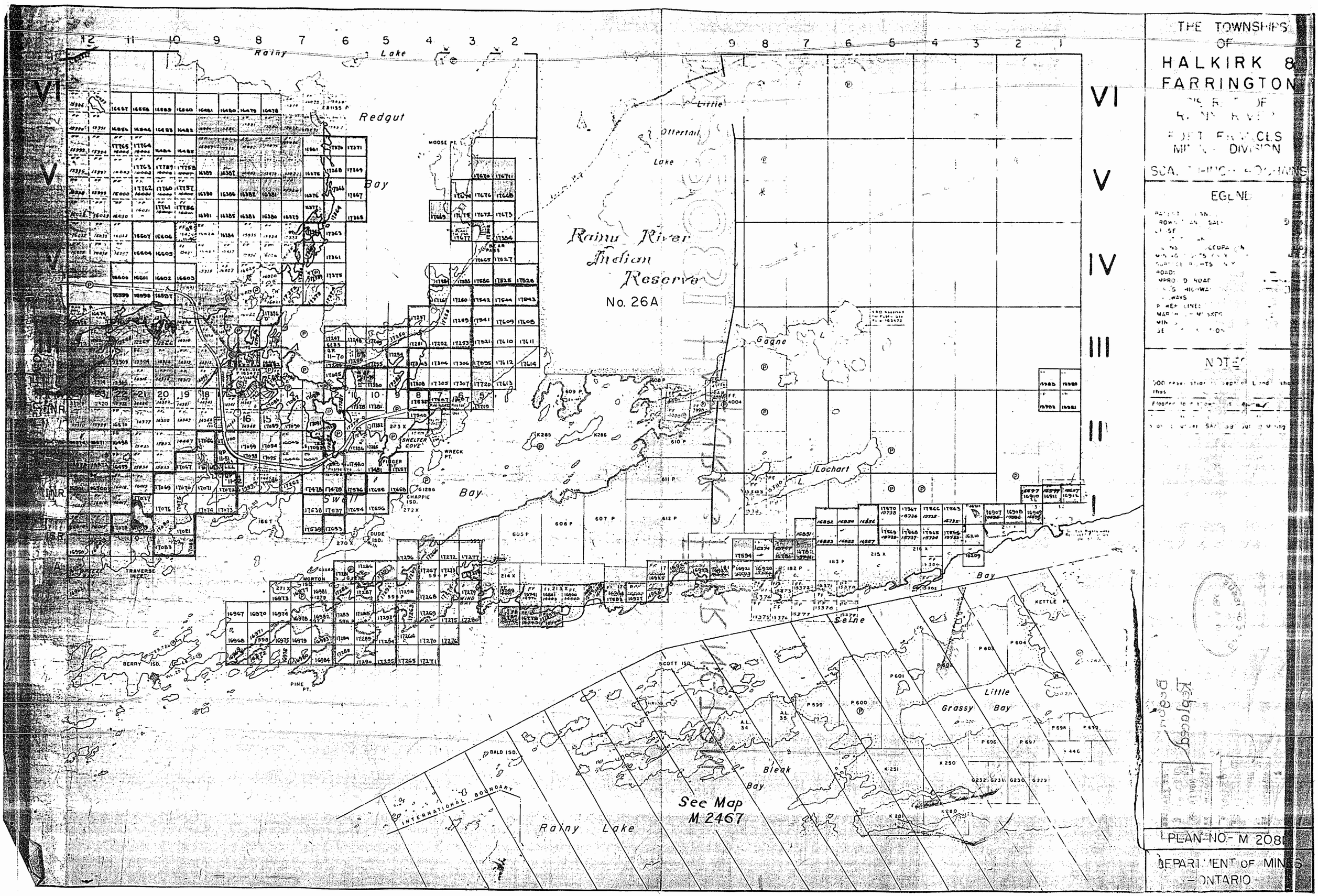
THE TOWNSHIPS OF
HALKIRK & FARRINGTON
FORT FRANCES MINING DIVISION
EGEND
NOTES
Rainy Lake
Redgut Bay
Little Ottertail Lake
Rainy River Indian Reserve
No. 26A
Gagne L.
Lochart L.
Swell Bay
Selne Bay
Little Grassy Bay
Bleak Bay
Rainy Lake
See Map M 2467
INTERNATIONAL BOUNDARY
SHELTER COVE
WRECK PT.
CHAPPIE ISD.
DUDE ISD.
MORTON ISD.
TRAVERSE INLET
BERRY ISD.
PINE PT.
SCOTT ISD.
BALD ISD.
KETTLE PT.
PLAN NO. M 208
DEPARTMENT OF MINES
ONTARIO

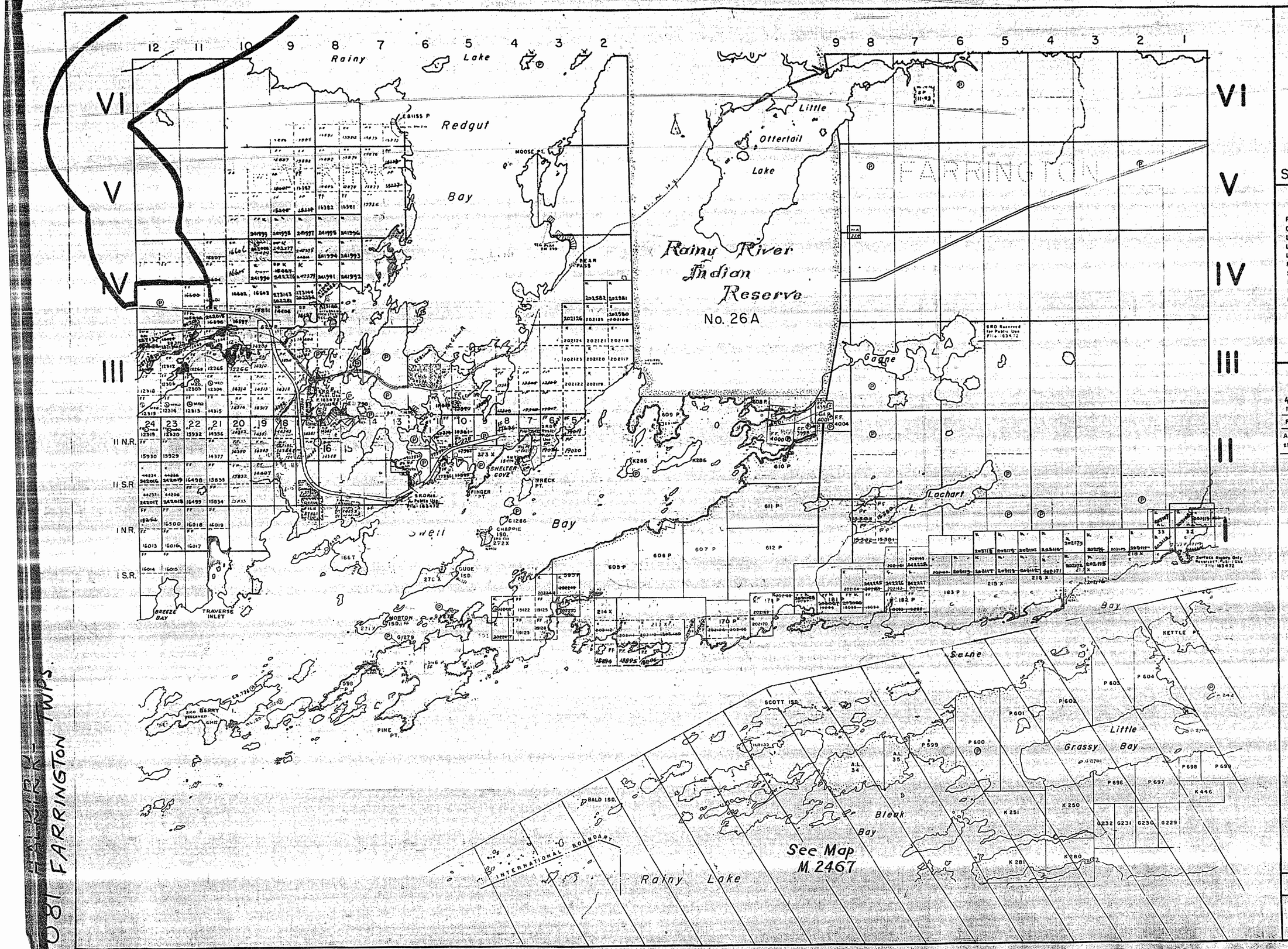

THE TOWNSHIPS OF
HALKIRK & FARRINGTON
DISTRICT OF RAINY RIVER
KENORA MINING DIVISION
SCALE: 1-INCH = 40 CHAINS

LEGEND

PATENTED LAND
CROWN LAND SALE
LEASES
LOCATED LAND
LICENSE OF OCCUPATION
MINING RIGHTS ONLY
SURFACE RIGHTS ONLY
ROADS
IMPROVED ROADS
KING'S HIGHWAYS
RAILWAYS
POWER LINES
MARSH OR MUSKEG
MINES
GEODETIC STATION

NOTES

400' reservation to Dept. of L. and F. shown thus:

Flooded land shown thus:

All Islands in Rainy Lake withdrawn from staking under Sec. 39 Sub (c) Mining Act

KENORA
FILED:
REC'D. SEP 22 1969
RECEIPT No.
MINING DIVISION

PLAN NO.- M 2081

DEPARTMENT OF MINES
-ONTARIO-

2081 FARRINGTON TWPS.

THE TOWNSHIPS OF HALKIRK & FARRINGTON

DISTRICT OF RAINY RIVER

FORT FRANCES MINING DIVISION

SCALE: 1-INCH = 40 CHAINS

LEGEND

PATENTED LAND
CROWN LAND SALE
LEASES
LOCATED LAND
LICENSE OF OCCUPATION
MINING RIGHTS ONLY
SURFACE RIGHTS ONLY
ROADS
IMPROVED ROADS
KING'S HIGHWAYS
RAILWAYS
POWER LINES
MARSH OR MUSKEG
MINES
GEODETIC STATION

NOTES

400' reservation to Dept. of Lands & Forests shown thus:

Flooded land shown thus:

All islands in Rainy Lake withdrawn from staking under Sec. 39 Sub. (c) Mining Act.

PLAN NO.- M. 2081

DEPARTMENT OF MINES
— ONTARIO —

DISTRICT OF
RAINY RIVER

FORT FRANCES
MINING DIVISION

SCALE 1-INCH=40CHAINS

LEGEND

- PATENTED LAND
- CROWN LAND SALE
- LEASES
- LOCATED LAND
- LICENSE OF OCCUPATION
- MINING RIGHTS ONLY
- SURFACE RIGHTS ONLY
- ROADS
- IMPROVED ROADS
- KING'S HIGHWAYS
- RAILWAYS
- POWER LINES
- MARSH OR MUSKEG
- MINES
- GEODETIC STATION

NOTES

200' reservation to Dept. of Lands & F shown thus

Flooded land shown thus

Rainy Lake

Redgut Bay

Little Ottertail Lake

Rainy River Indian Reserve No. 26A

Gagne L.

Lochart L.

Swell Bay

Seine Bay

Bleak Bay

Little Grassy Bay

INTERNATIONAL BOUNDARY

Watten Twp

M-2081

PLAN NO.-FF 29

DEPARTMENT OF MIN

THE TOWNSHIPS OF HALKIRK & FARRINGTON

DISTRICT OF RAINY RIVER

KENORA MINING DIVISION

SCALE 1-INCH = 40 CHAINS

LEGEND

PATENTED LAND	P
CROWN LAND SALE	S CS
LEASES	L
LOCATED LAND	LOC
LICENSE OF OCCUPATION	LO
MINING RIGHTS ONLY	M.R.O.
SURFACE RIGHTS ONLY	S.R.O.
ROADS	
IMPROVED ROADS	
KING'S HIGHWAYS	
RAILWAYS	
POWER LINES	
MARSH OR MUSKEG	
MINES	
GEODETIC STATION	

NOTES

400' reservation to Dept. of Lands & Forests shown thus

Flooded land shown thus

All islands in Rainy Lake withdrawn from staking under Sec 39 Sub (c) Mining Act

KENORA
FILED
FEB 1 - 1971
RECEIPT No.
MINING DIVISION

PLAN NO.- M.2081

ONTARIO
DEPARTMENT OF MINES
AND NORTHERN AFFAIRS

Halkirk & Farrington 2081

2081

THE TOWNSHIPS OF HALKIRK & FARRINGTON

DISTRICT OF RAINY RIVER

FORT FRANCES MINING DIVISION

SCALE: 1-INCH = 40 CHAINS

LEGEND

PATENTED LAND	(P)
CROWN LAND SALE	(S) C.S.
LEASES	(L)
LOCATED LAND	Loc.
LICENSE OF OCCUPATION	L.O.
MINING RIGHTS ONLY	M.R.O.
SURFACE RIGHTS ONLY	S.R.O.
ROADS	
IMPROVED ROADS	
KING'S HIGHWAYS	
RAILWAYS	
POWER LINES	
MARSH OR MUSKEG	
MINES	
GEODETIC STATION	△

NOTES

400' reservation to Dept. of Lands & Forests shown thus:

Flooded land shown thus:

All islands in Rainy Lake withdrawn from staking under Sec. 33 Sub. (c) Mining Act

PLAN NO.- M. 2081

DEPARTMENT OF MINES
— ONTARIO —

NOTES

400' surface rights reservation along the shores of all lakes and rivers.

All Islands in Rainy Lake WITHDRAWN FROM STAKING under Sec.39 sub.(c) of Mining Act R.S.O. 1950.

AREAS WITHDRAWN FROM DISPOSITION

MRO - Mining Rights Only
SRO - Surface Rights Only
M+S - Mining and Surface Rights

Description	Order No.	Date	Disposition	File
R1 42(RSO 1960)		9/06/69	S.R.O.	163472
R2 PUBLIC RESERVE		1967	S.R.O.	163472
R3 43(RSO 1970)	W.55/73	6/12/73	SR&MR.	176403
R4 RE-OPENED	NWR.14/84	7/12/84		
R5 43(RSO 1970)	W.44/75	18/08/75	S.R.O.	7451 V6
R6 WASTE DISPOSAL	W.89/85	28/01/85	S.R.O.	
~~R7 36(RSO 1980)~~	~~W.100/87~~	~~18/08/87~~	~~M+S~~	~~188868~~
R8 36(RSO 1980)	W.27/88	14/04/88	M+S	188860
R9 WD-KE-10/91 NWR JULY 11/91 SRO				
R11 Sec. 35 W-LL-C2329/99 ONT 10/05/99 M & S				
R12 SEC 35 W-LL-C2344/99 MAY14/99 M&S (ALL ISLANDS WITHIN THE EXTENT OF RAINY LAKE ARE PARTS OF C2344)				

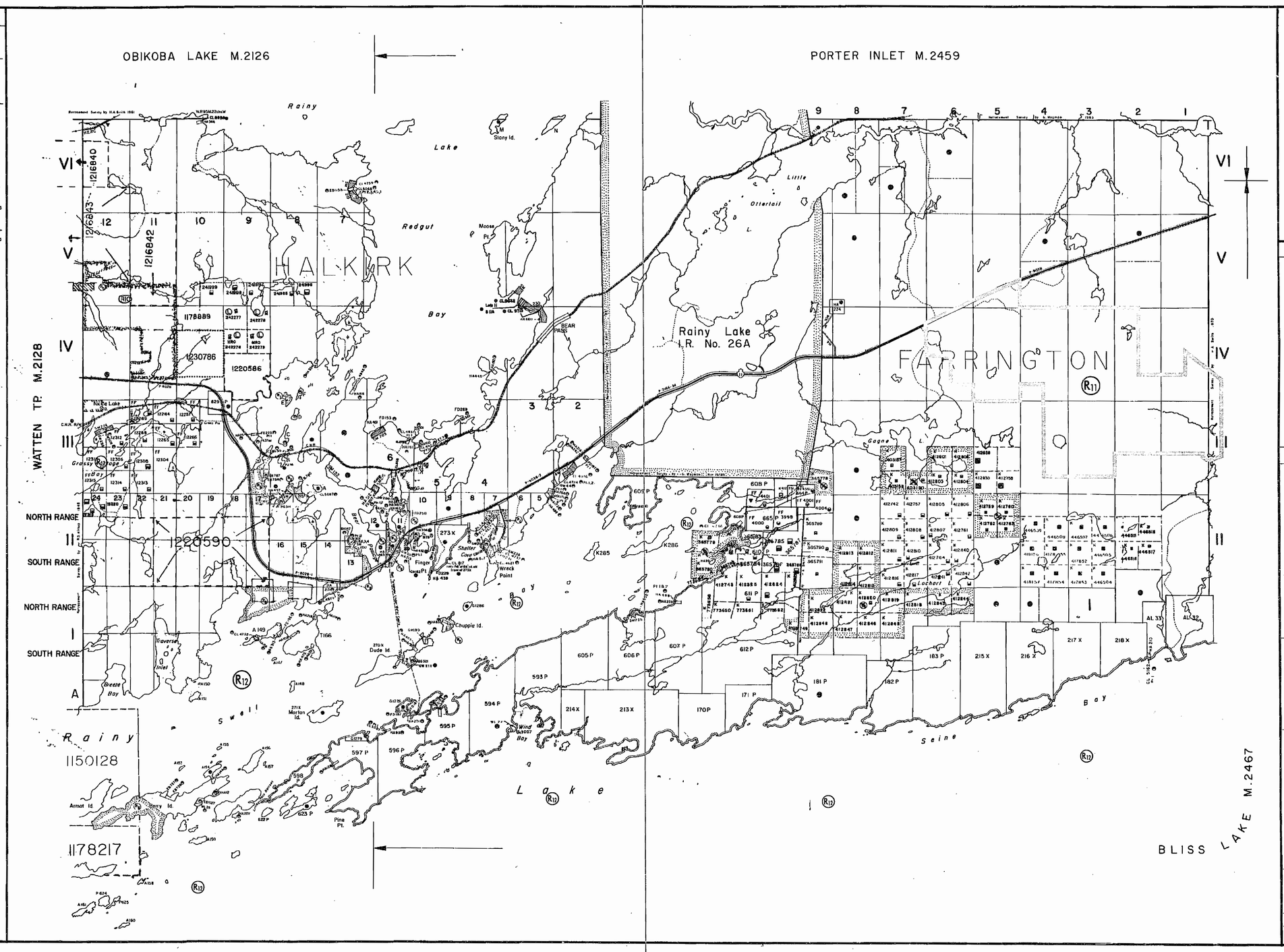

THE INFORMATION THAT APPEARS ON THIS MAP HAS BEEN COMPILED FROM VARIOUS SOURCES, AND ACCURACY IS NOT GUARANTEED. THOSE WISHING TO STAKE MINING CLAIMS SHOULD CONSULT WITH THE MINING RECORDER, MINISTRY OF NORTHERN DEVELOPMENT AND MINES, FOR ADDITIONAL INFORMATION ON THE STATUS OF THE LANDS SHOWN HEREON.

EFFECTIVE DATE

LEGEND

HIGHWAY AND ROUTE No
OTHER ROADS
TRAILS
SURVEYED LINES:
TOWNSHIPS, BASE LINES, ETC.
LOTS, MINING CLAIMS, PARCELS, ETC.
UNSURVEYED LINES:
LOT LINES
PARCEL BOUNDARY
MINING CLAIMS ETC.
RAILWAY AND RIGHT OF WAY
UTILITY LINES
NON-PERENNIAL STREAM
FLOODING OR FLOODING RIGHTS
SUBDIVISION
ORIGINAL SHORELINE
MARSH OR MUSKEG
MINES

DISPOSITION OF CROWN LANDS

TYPE OF DOCUMENT	SYMBOL
PATENT, SURFACE & MINING RIGHTS	
" SURFACE RIGHTS ONLY	
" MINING RIGHTS ONLY	
LEASE, SURFACE & MINING RIGHTS	
" SURFACE RIGHTS ONLY	
" MINING RIGHTS ONLY	
LICENCE OF OCCUPATION	
CROWN LAND SALE	CS
ORDER-IN-COUNCIL	OC
RESERVATION	
CANCELLED	
SAND & GRAVEL	

SCALE : 1 INCH 40 CHAINS

FEET 0 500 1000 2000 4000 6000 8000
METRES 0 200 400 600 800 1 KM 2 KM

ACRES	HECTARES
40	16

TOWNSHIPS
HALKIRK AND FARRINGTON
DISTRICT
RAINY RIVER
MINING DIVISION
KENORA

Ministry of Natural Resources
Ontario Surveys and Mapping Branch

Date APRIL 1970
Whitney Block Queen's Park, Toronto
Plan No. G-3808

NOTES

400' surface rights reservation along the shores of all lakes and rivers.

All Islands in Rainy Lake WITHDRAWN FROM STAKING under Sec.39 sub(c) of Mining Act R.S.O. 1950.

OTHER AREAS WITHDRAWN FROM STAKING

S.R. - SURFACE RIGHTS M.R. - MINING RIGHTS

Section	Order No.	Date	Disposition	File
42(R.S.O.1960)		JUNE 9/69	S.R.	163472
PUBLIC RESERVE		1967	S.R.	"
43(R.S.O.1970)	W.55/73	6/12/73	S.R.&M.R.	176403
43(R.S.O.1970)	M.6/75	9/2/75	S.R.	39328
43(R.S.O.1970)	W.44/75	AUG 18/75	S.R.	7598 v 5

SAND and GRAVEL

M.T.C. PIT No. 901		
" "	1857	
GRAVEL	File	159633
GRAVEL	File	145478
"	"	37867
"	"	37861
"	"	38532
"	"	38532
"	"	38530
"	"	38531
"	"	145642
M.T.C. PIT No. 983		
GRAVEL	File	37872
GRAVEL	File	38532
M.T.C. PIT No. 910		
GRAVEL	File	38526
GRAVEL	File	176403
"	"	37867
"	"	152701

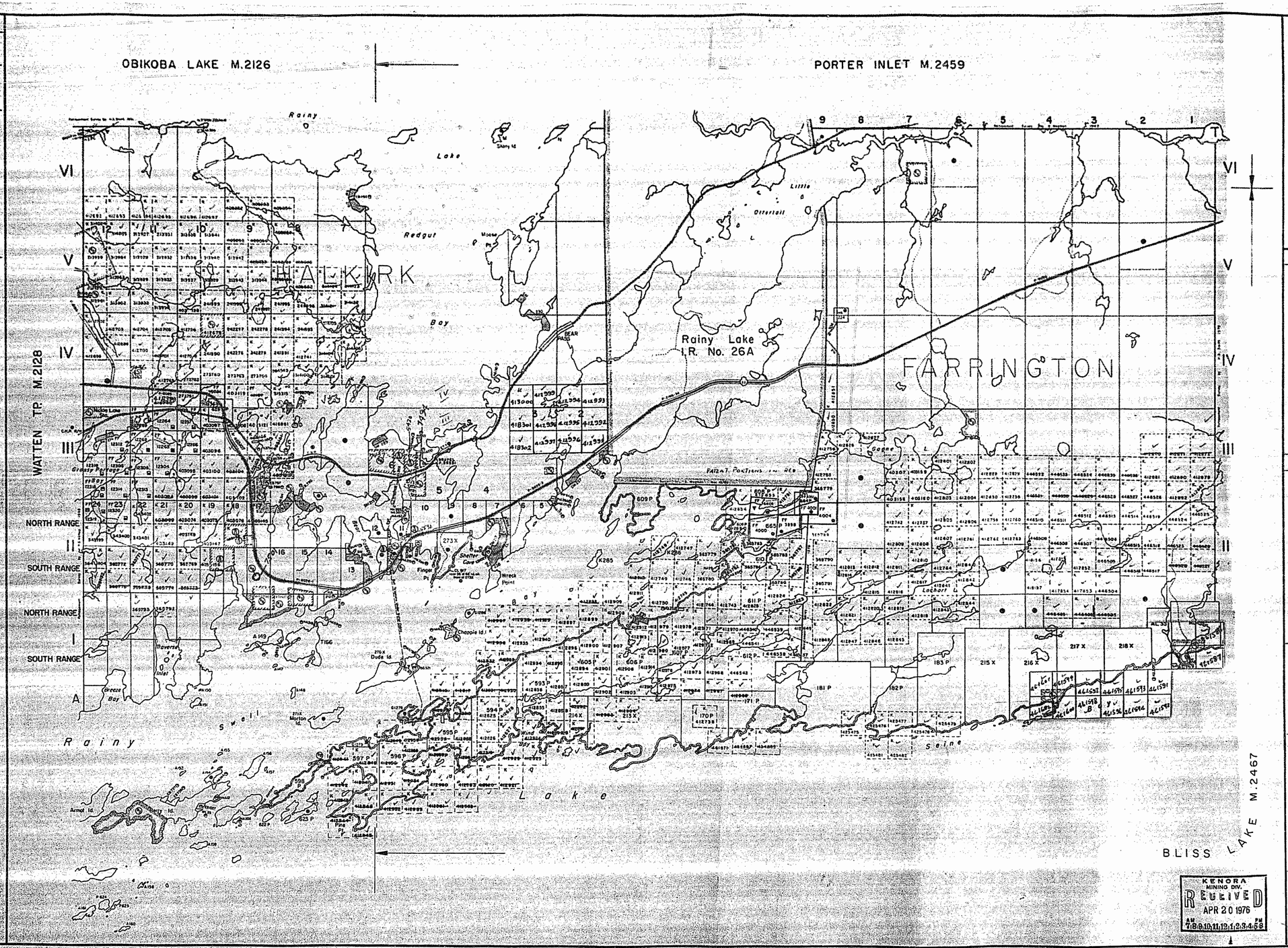

April 15/77

DATE OF ISSUE
APR 14 1976
SURVEYS AND MAPPING BRANCH

KENORA MINING DIV.
RECEIVED
APR 20 1976
AM 7 8 9 10 11 12 1 2 3 4 5 6 PM

LEGEND

HIGHWAY AND ROUTE No.
OTHER ROADS
TRAILS
SURVEYED LINES
TOWNSHIPS, BASE LINES, ETC.
LOTS, MINING CLAIMS, PARCELS, ETC.
UNSURVEYED LINES
LOT LINES
PARCEL BOUNDARY
MINING CLAIMS ETC.
RAILWAY AND RIGHT OF WAY
UTILITY LINES
NON-PERENNIAL STREAM
FLOODING OR FLOODING RIGHTS
SUBDIVISION
ORIGINAL SHORELINE
MARSH OR MUSKEG
MINES

DISPOSITION OF CROWN LANDS

TYPE OF DOCUMENT	SYMBOL
PATENT, SURFACE & MINING RIGHTS	●
SURFACE RIGHTS ONLY	
MINING RIGHTS ONLY	
LEASE, SURFACE & MINING RIGHTS	■
SURFACE RIGHTS ONLY	
MINING RIGHTS ONLY	
LICENCE OF OCCUPATION	▼
CROWN LAND SALE	CS
ORDER-IN-COUNCIL	OC
RESERVATION	
CANCELLED	
SAND & GRAVEL	

SCALE: 1 INCH 40 CHAINS

FEET
METRES

ACRES 40 HECTARES 16

TOWNSHIPS
HALKIRK AND FARRINGTON

DISTRICT
RAINY RIVER

MINING DIVISION
KENORA

Ministry of Natural Resources
Ontario Surveys and Mapping Branch

Date APRIL 1973
Whitney Block
Queen's Park, Toronto

Plan No. M.2081

NOTES

...00' surface rights reservation along the shores of all lakes and rivers.

All Islands in Rainy Lake WITHDRAWN FROM STAKING under Sec.39 sub(c) of Mining Act R.S.O. 1950.

OTHER AREAS WITHDRAWN FROM STAKING

S.R. - SURFACE RIGHTS M.R. - MINING RIGHTS

Section	Order No.	Date	Disposition	File
42(R.S.O.1960)		JUNE 9/69	S.R.	6.3472
PUBLIC RESERVE		1967	S.R.	"
43(R.S.O.1970)	W55/73	6/12/73	S.R.&M.R.	176403
43(R.S.O.1970)	W-7/73	3/2/73	S.R.	34126
43(R.S.O.1970)	W44/75	AUG 18/75	S.R.	7598 x 5

SAND and GRAVEL

M.T.C. PIT No. 901		
" " "	1657	
GRAVEL	File	159653
GRAVEL	File	145478
"	"	37867
"	"	37861
"	"	38532
"	"	38532
"	"	38530
"	"	38531
"	"	145642
M.T.C. PIT No. 993		
GRAVEL	File	37872
GRAVEL	File	38532
M.T.C. PIT No. 910		
GRAVEL	File	38526
GRAVEL	File	176403
"	"	37867
"	"	152701
"	"	38533

TOWNSHIPS

HALKIRK AND FARRINGTON

DISTRICT RAINY RIVER

MINING DIVISION KENORA

Ministry of Natural Resources
Ontario Surveys and Mapping Branch

Date APRIL 1973 | Plan No. M.2081

Whitney Block Queen's Park, Toronto

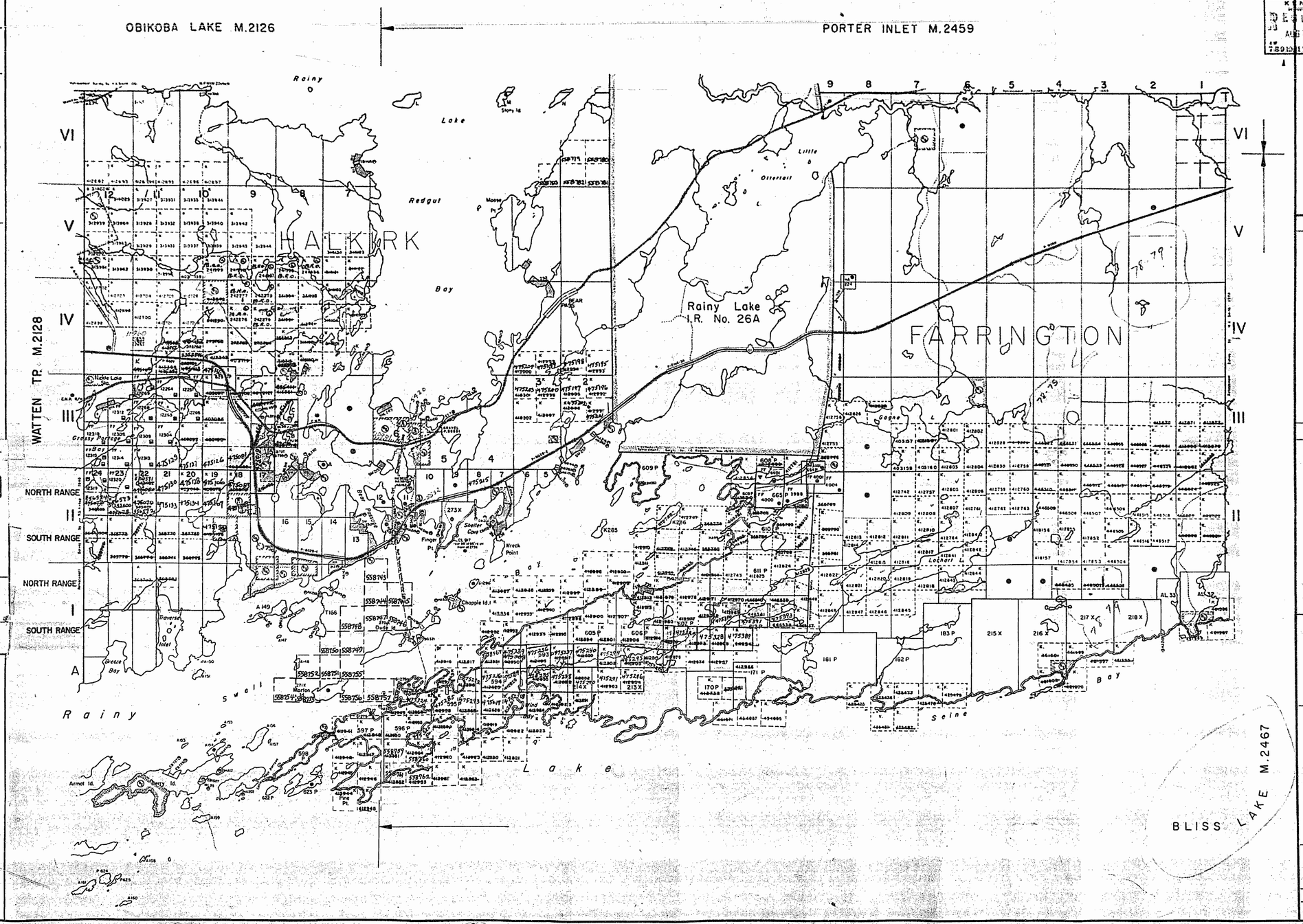

KENORA MINING DIV. RECEIVED AUG 22 1977 AM 7.8.9.10.11.12.1.2.3.4.5.6 PM

Mar. 3/78

KENORA MINING DIV. RECEIVED JUL 6 - 1977 AM 7.8.9.10.11.12.1.2.3.4.5.6 PM

DATE OF ISSUE APR 27 1977

KENORA MINING DIV. RECEIVED MAY - 3 1977 AM 7.8.9.10.11.12.1.2.3.4.5.6 PM

LEGEND

HIGHWAY AND ROUTE No.
OTHER ROADS
TRAILS
SURVEYED LINES
TOWNSHIPS, BASE LINES, ETC
LOTS, MINING CLAIMS, PARCELS, ETC
UNSURVEYED LINES
LOT LINES
PARCEL BOUNDARY
MINING CLAIMS ETC
RAILWAY AND RIGHT OF WAY
UTILITY LINES
NON-PERENNIAL STREAM
FLOODING OR FLOODING RIGHTS
SUBDIVISION
ORIGINAL SHORELINE
MARSH OR MUSKEG
MINES

DISPOSITION OF CROWN LANDS

TYPE OF DOCUMENT	SYMBOL
PATENT, SURFACE & MINING RIGHTS	●
" SURFACE RIGHTS ONLY	
" MINING RIGHTS ONLY	
LEASE, SURFACE & MINING RIGHTS	
" SURFACE RIGHTS ONLY	
" MINING RIGHTS ONLY	
LICENCE OF OCCUPATION	
CROWN LAND SALE	CS
ORDER-IN-COUNCIL	OC
RESERVATION	
CANCELLED	
SAND & GRAVEL	

SCALE: 1 INCH 40 CHAINS

FEET 0 500 1000 2000 4000 6000 8000
METRES 0 200 400 600 800 1000 1200

ACRES 40 | HECTARES 16

TOWNSHIPS

HALKIRK AND FARRINGTON

DISTRICT RAINY RIVER

MINING DIVISION KENORA

#1

Ministry of Natural Resources
Ontario Surveys and Mapping Branch

Date APRIL 1973 | Plan No. M.2081

Whitney Block Queen's Park, Toronto

NOTES

400' surface rights reservation along the shores of all lakes and rivers.

All Islands in Rainy Lake WITHDRAWN FROM STAKING under Sec.39 sub.(c) of Mining Act R.S.O. 1950.

OTHER AREAS WITHDRAWN FROM STAKING

S.R. – SURFACE RIGHTS M.R.–MINING RIGHTS

Section	Order No.	Date	Disposition	File
42(R.S.O.1960)		JUNE 9/69	S.R.	163472
PUBLIC RESERVE		1967	S.R.	"
43(R.S.O.1970)	W.55/73	6/12/73	S.R.&M.R.	176403
43 (R.S.O.1970)	W.5/75	5/2/75	S.R.	38528
43(R.S.O.1970)	W.44/75	AUG.18/75	S.R.	7598 v.5

SAND and GRAVEL

M.T.C. PIT	No. 901	
" "	" 1657	
GRAVEL	File	159653
GRAVEL	File	145478
"	"	37867
"	"	37861
"	"	38532
"	"	38532
"	"	38530
"	"	38531
"	"	145642
M.T.C. PIT	No. 993	
GRAVEL	File	37872
GRAVEL	File	38532
M.T.C. PIT	No. 910	
GRAVEL	File	38526
GRAVEL	File	176403
"	"	37867
"	"	152701
"	"	38533

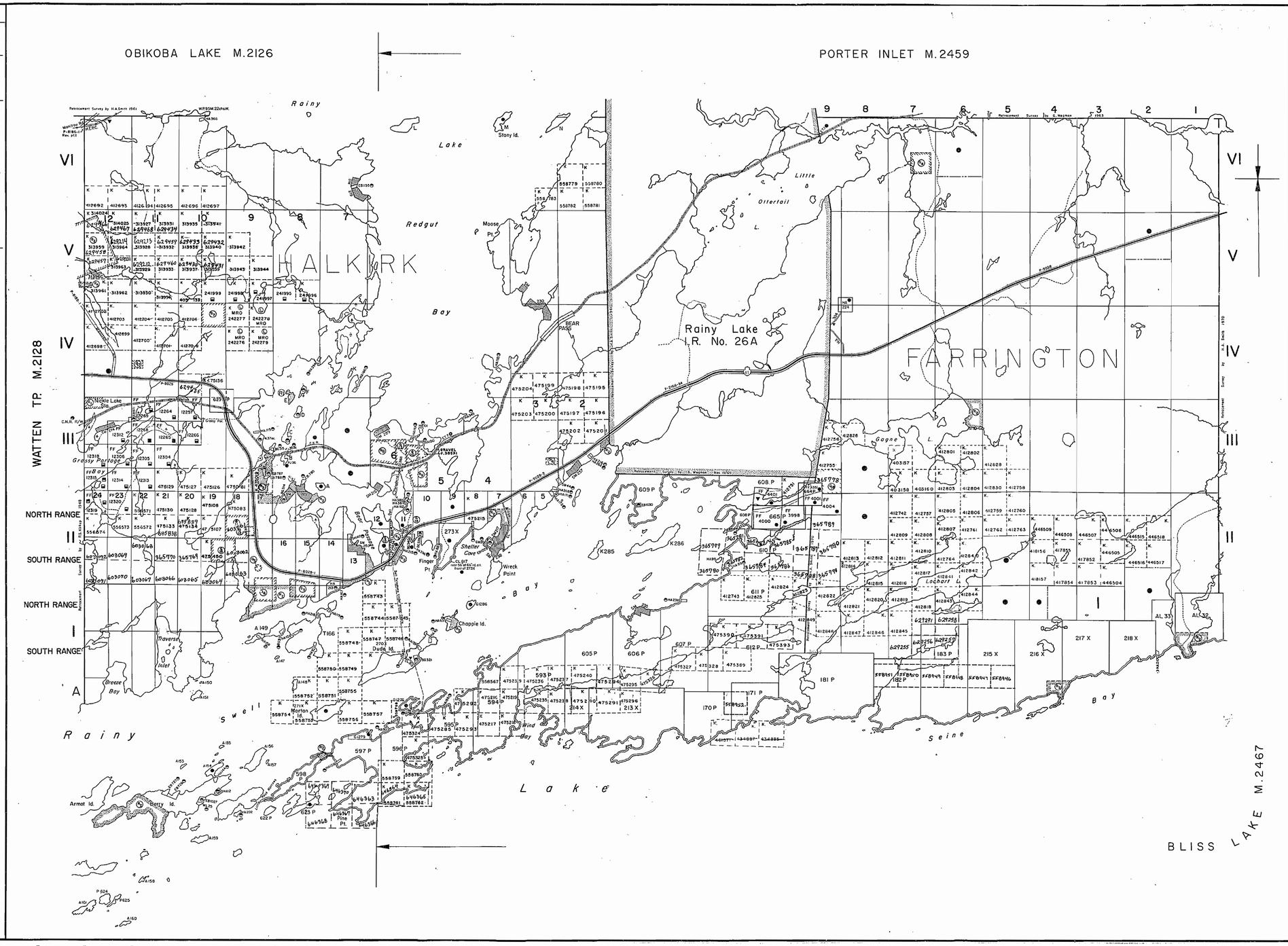

KENORA MINING DIV.
JUL 22 1981
DATE OF ISSUE
JUL 10 1981
Ministry of Natural Resources
TORONTO

LEGEND

- HIGHWAY AND ROUTE No.
- OTHER ROADS
- TRAILS
- SURVEYED LINES:
  - TOWNSHIPS, BASE LINES, ETC.
  - LOTS, MINING CLAIMS, PARCELS, ETC.
- UNSURVEYED LINES:
  - LOT LINES
  - PARCEL BOUNDARY
  - MINING CLAIMS ETC.
- RAILWAY AND RIGHT OF WAY
- UTILITY LINES
- NON-PERENNIAL STREAM
- FLOODING OR FLOODING RIGHTS
- SUBDIVISION
- ORIGINAL SHORELINE
- MARSH OR MUSKEG
- MINES

DISPOSITION OF CROWN LANDS

TYPE OF DOCUMENT	SYMBOL
PATENT, SURFACE & MINING RIGHTS	●
" SURFACE RIGHTS ONLY	◓
" MINING RIGHTS ONLY	◒
LEASE, SURFACE & MINING RIGHTS	■
" SURFACE RIGHTS ONLY	▤
" MINING RIGHTS ONLY	▥
LICENCE OF OCCUPATION	▼
CROWN LAND SALE	C.S.
ORDER-IN-COUNCIL	OC
RESERVATION	Ⓡ
CANCELLED	Ⓧ
SAND & GRAVEL	Ⓢ

SCALE : 1 INCH 40 CHAINS

FEET 0 500 1000 2000 4000 6000 8000

METRES 0 200 400 600 800 1KM 2KM

ACRES	HECTARES
40	16

TOWNSHIPS

HALKIRK AND FARRINGTON

DISTRICT RAINY RIVER

MINING DIVISION KENORA #2

Ministry of Natural Resources
Ontario Surveys and Mapping Branch

Date APRIL 1973

Whitney Block Queen's Park, Toronto

Plan No. M.2081

NOTES

400' surface rights reservation along the shores of all lakes and rivers.

All Islands in Rainy Lake WITHDRAWN FROM STAKING under Sec.39 sub.(c) of Mining Act R.S.O. 1950.

AREAS WITHDRAWN FROM DISPOSITION

MRO - Mining Rights Only
SRO - Surface Rights Only
M + S - Mining and Surface Rights

Description	Order No.	Date	Disposition	File
(A) 42(RSO 1960)	-	9/06/69	S.R.O.	163472
(B) PUBLIC RESERVE		1967	S.R.O.	163472
(C) 43(RSO 1970)	W55/73	6/12/73	S.R.&M.R.	176403
(D) RE-OPENED	NWR.14/84	7/12/84		
(E) 43(RSO 1970)	W.44/75	18/08/75	S.R.O.	7451 V.5
(F) WASTE DISPOSAL	W.89/85	28/01/85	S.R.O.	
(G) 36(RSO 1980)	W.100/87	12/03/87	M+S	188566
(H) 36(RSO 1980)	W.27/88	14/04/88	M+S	188555

WD-KE-10/91 NWR JULY 11/91 SRO

OBIKOBA LAKE M.2126

PORTER INLET M.2459

WATTEN TP. M.2128

Rainy Lake I.R. No. 26A

HALKIRK

FARRINGTON

Rainy Lake

Redgut Bay

Little Otertail L.

Gagne L.

Lochart L.

Stony Id.

Moose Pt.

BEAR PASS

Shelter Cove

Finger Pt.

Wreck Point

Chapple Id.

Dude Id.

Traverse Inlet

Breeze Bay

Marlon Id.

Armat Id.

Barry Id.

Pine Pt.

Swell Bay

Wind Bay

Seine Bay

BLISS LAKE M.2467

AL 33

AL 32

NORTH RANGE II
SOUTH RANGE II
NORTH RANGE I
SOUTH RANGE I

1216840 1216843 1216842 1204856 1220586 1220590 1195708 1178204 1178200 1220127 1150127 1150128 1150126 1178217 1178389 1150058 1105407 1150060 1150059 1150061 1150062 1150063 1150064

DATE OF ISSUE
JAN 2 8 1998
PROVINCIAL RECORDING OFFICE - SUDBURY

THE INFORMATION THAT APPEARS ON THIS MAP HAS BEEN COMPILED FROM VARIOUS SOURCES, AND ACCURACY IS NOT GUARANTEED. THOSE WISHING TO STAKE MINING CLAIMS SHOULD CONSULT WITH THE MINING RECORDER, MINISTRY OF NORTHERN DEVELOPMENT AND MINES, FOR ADDITIONAL INFORMATION ON THE STATUS OF THE LANDS SHOWN HEREON.

EFFECTIVE DATE

LEGEND

- HIGHWAY AND ROUTE No.
- OTHER ROADS
- TRAILS
- SURVEYED LINES:
  - TOWNSHIPS, BASE LINES, ETC.
  - LOTS, MINING CLAIMS, PARCELS, ETC.
- UNSURVEYED LINES:
  - LOT LINES
  - PARCEL BOUNDARY
  - MINING CLAIMS ETC.
- RAILWAY AND RIGHT OF WAY
- UTILITY LINES
- NON-PERENNIAL STREAM
- FLOODING OR FLOODING RIGHTS
- SUBDIVISION
- OR GINAL SHORELINE
- MARSH OR MUSKEG
- MINES

DISPOSITION OF CROWN LANDS

TYPE OF DOCUMENT	SYMBOL
PATENT, SURFACE & MINING RIGHTS	
" SURFACE RIGHTS ONLY	
" MINING RIGHTS ONLY	
LEASE, SURFACE & MINING RIGHTS	
" SURFACE RIGHTS ONLY	
" MINING RIGHTS ONLY	
LICENCE OF OCCUPATION	
CROWN LAND SALE	CS
ORDER-IN-COUNCIL	OC
RESERVATION	R
CANCELLED	C
SAND & GRAVEL	S

SCALE : 1 INCH = 40 CHAINS

FEET 0 500 1000 2000 4000 6000 8000
METRES 0 200 400 600 800 1 KM 2 KM

ACRES	HECTARES
40	16

TOWNSHIPS

HALKIRK AND FARRINGTON

DISTRICT
RAINY RIVER

MINING DIVISION
KENORA

Ministry of Natural Resources
Ontario Surveys and Mapping Branch

Date	Plan No.
APRIL 1970	G-3808

Whitney Block
Queen's Park, Toronto

NOTES

400' surface rights reservation along the shores of all lakes and rivers.

All Islands in Rainy Lake WITHDRAWN FROM STAKING under Sec.39 sub.(c) of Mining Act R.S.O. 1950.

AREAS WITHDRAWN FROM DISPOSITION

MRO - Mining Rights Only
SRO - Surface Rights Only
M + S - Mining and Surface Rights

Description	Order No.	Date	Disposition	File
(N) 42(RSO 1960)		9/06/69	S.R.O.	163472
(N) PUBLIC RESERVE		1967	S.R.O.	163472
(N) 43(RSO 1970)	W55/73	6/12/73	SR&MR.	176403
(N) RE-OPENED	NWR.14/84	7/12/84		
(N) 43(RSO 1970)	W.44/75	18/08/75	SR.O.	7451 V5
(N) WASTE DISPOSAL W. 89/85		28/01/ 85	S.R.O.	
(N) 30(RSO 1980	W.100/87	10/05/87	MRO	180565
(N) 36(RSO 1980)	W.27/88	14/04/88	MRO	180555
(RO)	WD-KE-10/91 NWR JULY 11/91 SRO			

OBIKOBA LAKE M.2126

PORTER INLET M.2459

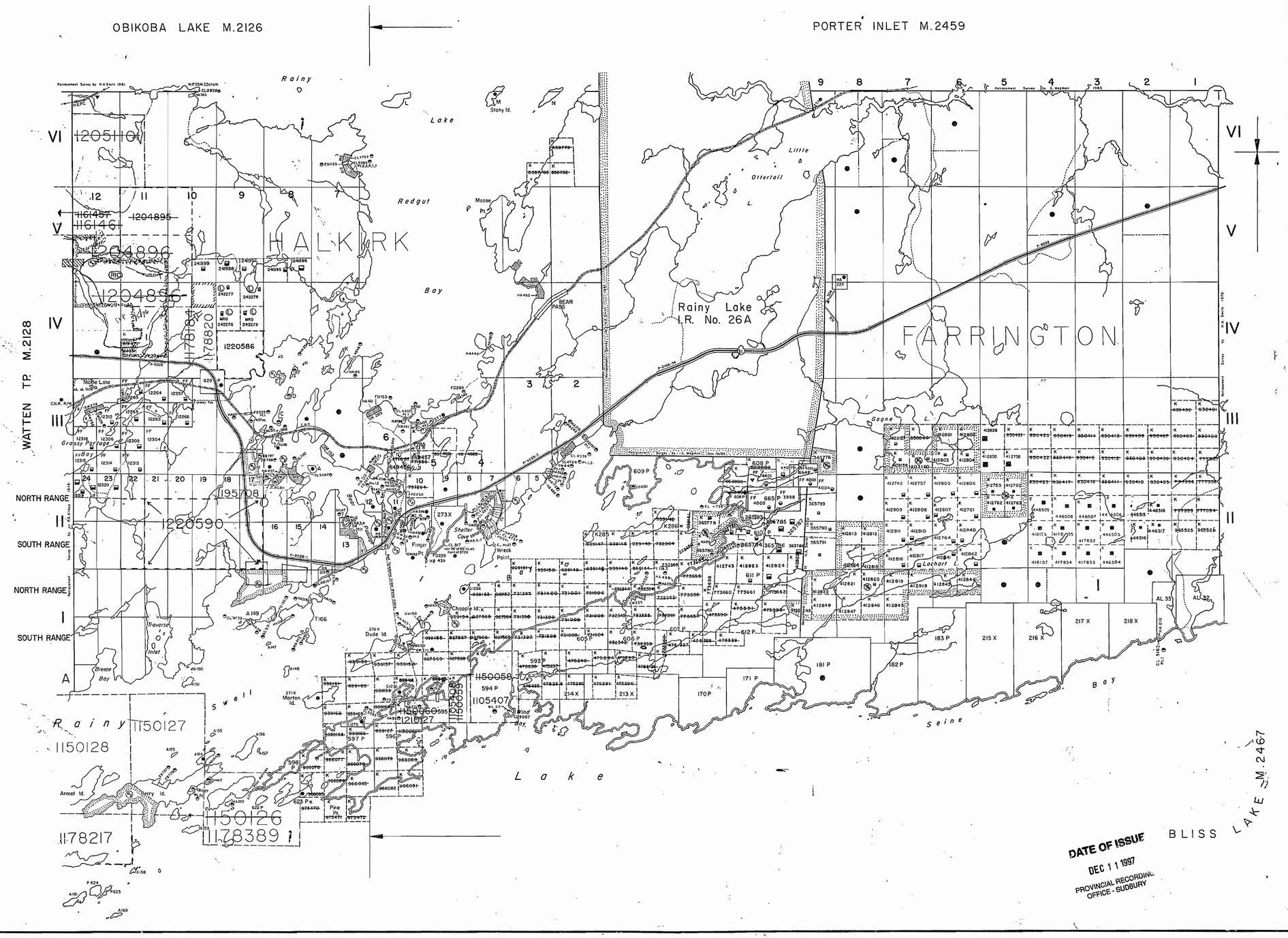

NOTES

400' surface rights reservation along the shores of all lakes and rivers.

All Islands in Rainy Lake WITHDRAWN FROM STAKING under Sec 39 sub(c) of Mining Act R.S.O. 1950

AREAS WITHDRAWN FROM DISPOSITION

MRO Mining Rights Only
SRO Surface Rights Only
M & S Mining and Surface Rights

Description	Order No.	Date	Disposition	Fee
*				

WD RE-ADM WHT 33 Y ERK SRO

* Withdrawn under Sec 30 (c) of the Mining Act

(1) Sec 35 W-41-C2329/99 ONT 10/05/99 M & S

(2) SEC 39 W-41-C2344/99 MAY17/99 M&S (ALL ISLANDS WITHIN THE EXTENT OF RAINY LAKE ARE PART OF C 2344)

(3) Pending Application under the Public Lands Act 2000/03/22

OBIKOBA LAKE M.2126

PORTER INLET M.2459

WATTEN TP. M.2128

BLISS LAKE M.2467

HALKIRK

FARRINGTON

Rainy Lake I.R. No. 26A

Lake of the Woods

Rainy Lake

Bay

Sound

Lake

1239459 1238042 1239454

1239458 1238041 1238038

1237554 1238070 1178889 1237557 1230786 1239795 1239452 1239450 1214876 1237855 1238036 1238032 1238035 1238006 1239434 1239451 1238033 1239436 1220974 1150128 1178217

NORTH RANGE
SOUTH RANGE
NORTH RANGE
SOUTH RANGE

THE INFORMATION THAT APPEARS ON THIS MAP HAS BEEN COMPILED FROM VARIOUS SOURCES AND ACCURACY IS NOT GUARANTEED. THOSE WISHING TO STAKE MINING CLAIMS SHOULD CONSULT WITH THE MINING RECORDER, MINISTRY OF NORTHERN DEVELOPMENT AND MINES, FOR ADDITIONAL INFORMATION ON THE STATUS OF THE LANDS SHOWN HEREON.

LEGEND

- HIGHWAY AND ROUTE No.
- OTHER ROADS
- TRAILS
- SURVEYED LINES
  - TOWNSHIPS, BASE LINES, ETC.
  - LOTS, MINING CLAIMS, PARCELS, ETC.
- UNSURVEYED LINES
  - LOT LINES
  - PARCEL BOUNDARY
  - MINING CLAIMS ETC.
- RAILWAY AND RIGHT OF WAY
- UTILITY LINES
- NON-PERENNIAL STREAM
- FLOODING OR FLOODING RIGHTS
- SUBDIVISION OR COMPOSITE PLAN
- RESERVATIONS
- ORIGINAL SHORELINE
- MARSH OR MUSKEG
- MINES
- TRAVERSE MONUMENT

DISPOSITION OF CROWN LANDS

TYPE OF DOCUMENT	SYMBOL
PATENT SURFACE & MINING RIGHTS	
SURFACE RIGHTS ONLY	
MINING RIGHTS ONLY	
LEASE SURFACE & MINING RIGHTS	
SURFACE RIGHTS ONLY	
MINING RIGHTS ONLY	
LICENCE OF OCCUPATION	
CROWN LAND SALE	CS
ORDER-IN-COUNCIL	OC
RESERVATION	R
CANCELLED	C
SAND & GRAVEL	S

SCALE : 1 INCH 40 CHAINS

FEET / METRES

ACRES	HECTARES
40	16

TOWNSHIPS

HALKIRK AND FARRINGTON

DISTRICT
RAINY RIVER

MINING DIVISION
KENORA

Ministry of Natural Resources
Ontario Surveys and Mapping Branch

Date APRIL 1970 | Plan No. G-3808

Whitney Block Queen's Park, Toronto

2081

THE TOWNSHIPS OF HALKIRK & FARRINGTON

DISTRICT OF RAINY RIVER

FORT FRANCES MINING DIVISION

SCALE: 1-INCH = 40 CHAINS

LEGEND

PATENTED LAND	(P)
CROWN LAND SALE	(S) C.S.
LEASES	(L)
LOCATED LAND	Loc
LICENSE OF OCCUPATION	L.O.
MINING RIGHTS ONLY	M.R.O.
SURFACE RIGHTS ONLY	S.R.O.
ROADS	
IMPROVED ROADS	
KING'S HIGHWAYS	
RAILWAYS	
POWER LINES	
MARSH OR MUSKEG	
MINES	
GEODETIC STATION	

NOTES

400' reservation to Dept. of L. and F. shown thus

Flooded land shown thus

All Islands in Rainy Lake withdrawn from staking under Sec. 39 Sub (c) Mining Act.

Oct. 4/68 cel
Oct. 28/68 2nd
Jan. 15/69
April 1/69
April 30/69
May 14/69
May 29/69
June 5/69
Sept. 3/69

PLAN NO.- M 2081

DEPARTMENT OF MINES
– ONTARIO –

2081

THE TOWNSHIPS OF HALKIRK & FARRINGTON

DISTRICT OF RAINY RIVER

FORT FRANCES MINING DIVISION

SCALE: 1-INCH = 40 CHAINS

LEGEND

PATENTED LAND	Ⓟ
CROWN LAND SALE	Ⓢ C.S.
LEASES	Ⓛ
LOCATED LAND	Loc.
LICENSE OF OCCUPATION	L.O.
MINING RIGHTS ONLY	M.R.O.
SURFACE RIGHTS ONLY	S.R.O.
ROADS	
IMPROVED ROADS	
KING'S HIGHWAYS	
RAILWAYS	
POWER LINES	
MARSH OR MUSKEG	
MINES	
GEODETIC STATION	△

NOTES

400' reservation to Dept. of Land & F. shown thus:

Flooded land shown thus:

All islands in Rainy Lake withdrawn from staking under Sec. 39 Sub. (c) Mining Act.

HALKIRK

FARRINGTON

Rainy Lake

Redgut Bay

Rainy River Indian Reserve No. 26A

Little Ottertail Lake

Gagne L.

Lochart L.

Swell Bay

Seine Bay

Bleak Bay

Little Grassy Bay

INTERNATIONAL BOUNDARY

SEE M 2067

PLAN NO.- M. 2081

DEPARTMENT OF MINES
— ONTARIO —

2081

2081
HALKIRK-FARRINGTON

THE TOWNSHIPS OF HALKIRK & FARRINGTON

DISTRICT OF RAINY RIVER

FORT FRANCES MINING DIVISION

SCALE: 1-INCH = 40 CHAINS

LEGEND

PATENTED LAND	Ⓟ
CROWN LAND SALE	Ⓢ C.S.
LEASES	Ⓛ
LOCATED LAND	Loc.
LICENSE OF OCCUPATION	L.O.
MINING RIGHTS ONLY	M.R.O.
SURFACE RIGHTS ONLY	S.R.O.
ROADS	
IMPROVED ROADS	
KING'S HIGHWAYS	
RAILWAYS	
POWER LINES	
MARSH OR MUSKEG	
MINES	
GEODETIC STATION	

NOTES

200' reservation to Dept. of Land & F. shown thus:

Flooded land shown thus:

PLAN NO.-F.F.29

DEPARTMENT OF MINES
-ONTARIO-

2081

THE TOWNSHIPS OF HALKIRK & FARRINGTON

DISTRICT OF RAINY RIVER

KENORA MINING DIVISION

SCALE: 1-INCH = 40 CHAINS

LEGEND

PATENTED LAND	Ⓟ
CROWN LAND SALE	Ⓢ C.S.
LEASES	Ⓛ
LOCATED LAND	Loc.
LICENSE OF OCCUPATION	L.O.
MINING RIGHTS ONLY	M.R.O.
SURFACE RIGHTS ONLY	S.R.O.
ROADS	
IMPROVED ROADS	
KING'S HIGHWAYS	
RAILWAYS	
POWER LINES	
MARSH OR MUSKEG	
MINES	
GEODETIC STATION	△

NOTES

400' reservation to Dept. of Lands & Forests shown thus: ~~~~

Flooded land shown thus: ~~~~

All Islands in Rainy Lake withdrawn from staking under Sec. 39 Sub (c) Mining Act.

Areas withdrawn from staking under Section 43 of the Mining Act (R.S.O. 1970)

File	Date	Disposition
38536	11/10/72	S.R.O.

KENORA MINING DIV. RECEIVED MAY 14 1973 AM 7 8 9 10 11 12 1 2 3 4 5 6 PM

PLAN NO.- M. 2081

ONTARIO
MINISTRY OF NATURAL RESOURCES
SURVEYS AND MAPPING BRANCH

HALKIRK-FARRINGTON
2081

2081

Replaced July 2

2081

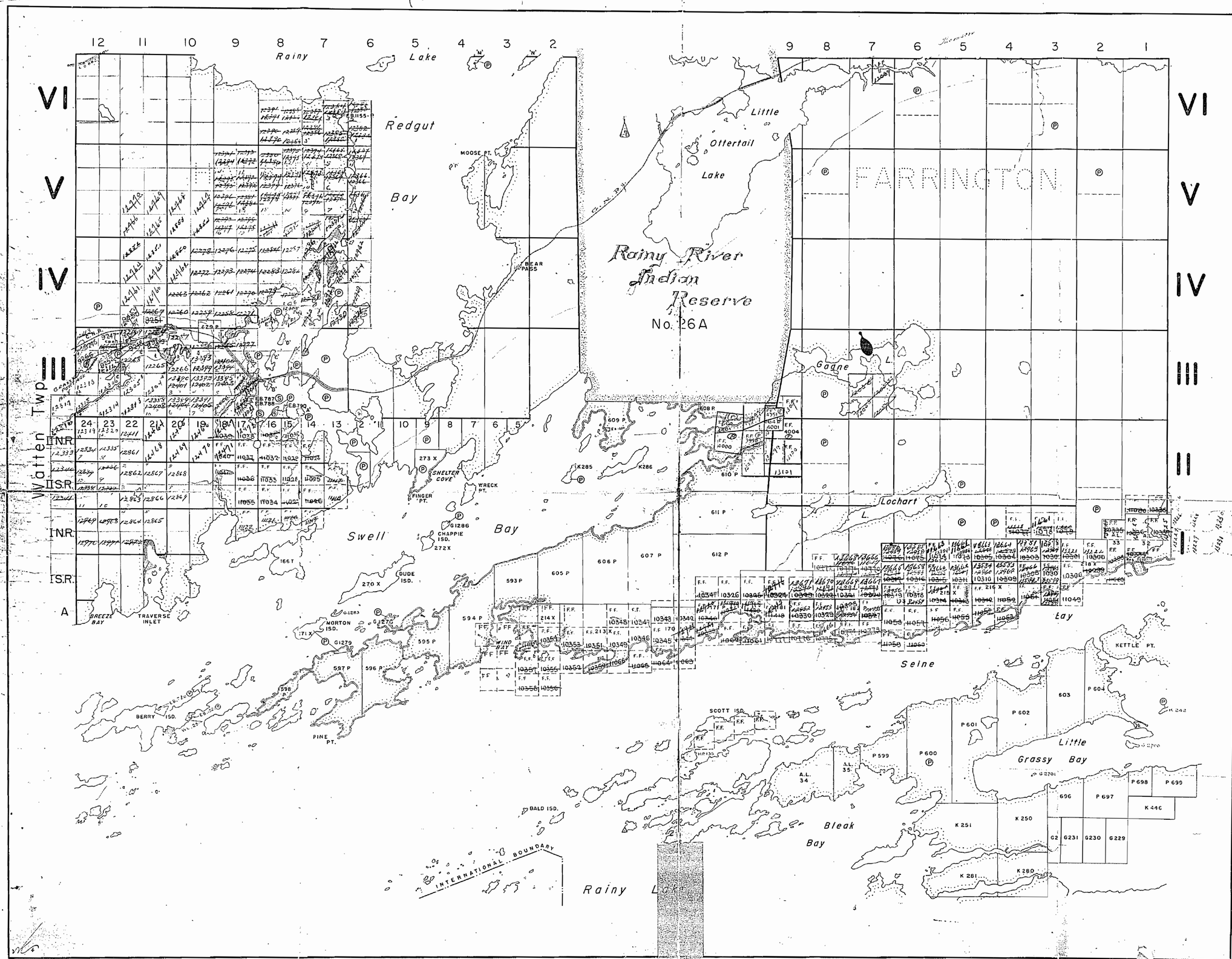

THE TOWNSHIPS OF

HALKIRK & FARRINGTON

DISTRICT OF RAINY RIVER

FORT FRANCES MINING DIVISION

SCALE: 1-INCH=40 CHAINS

LEGEND

PATENTED LAND	Ⓟ
CROWN LAND SALE	Ⓢ C.S.
LEASES	Ⓛ
LOCATED LAND	Loc.
LICENSE OF OCCUPATION	L.O.
MINING RIGHTS ONLY	M.R.O.
SURFACE RIGHTS ONLY	S.R.O.
ROADS	
IMPROVED ROADS	
KING'S HIGHWAYS	
RAILWAYS	
POWER LINES	
MARSH OR MUSKEG	
MINES	
GEODETIC STATION	△

NOTES

400' reservation to Dept. of L. and F. shown thus:

Flooded land shown thus:

PLAN NO.- M. 2081

DEPARTMENT OF MINES

2081

THE TOWNSHIPS OF HALKIRK & FARRINGTON

DISTRICT OF RAINY RIVER

FORT FRANCES MINING DIVISION

SCALE: 1-INCH = 40 CHAINS

LEGEND

PATENTED LAND	(P)
CROWN LAND SALE	(S) C.S.
LEASES	(L)
LOCATED LAND	Loc
LICENSE OF OCCUPATION	L.O.
MINING RIGHTS ONLY	M.R.O.
SURFACE RIGHTS ONLY	S.R.O.
ROADS	
IMPROVED ROADS	
KING'S HIGHWAYS	
RAILWAYS	
POWER LINES	
MARSH OR MUSKEG	
MINES	
GEODETIC STATION	

NOTES

400' reservation to Dept of L. and F. shown thus:

Flooded land shown thus:

All Islands in Rainy Lake withdrawn from staking under Sec. 39 Sub (c) Mining Act.

PLAN NO.- M. 2081

DEPARTMENT OF MINES
— ONTARIO —

2081

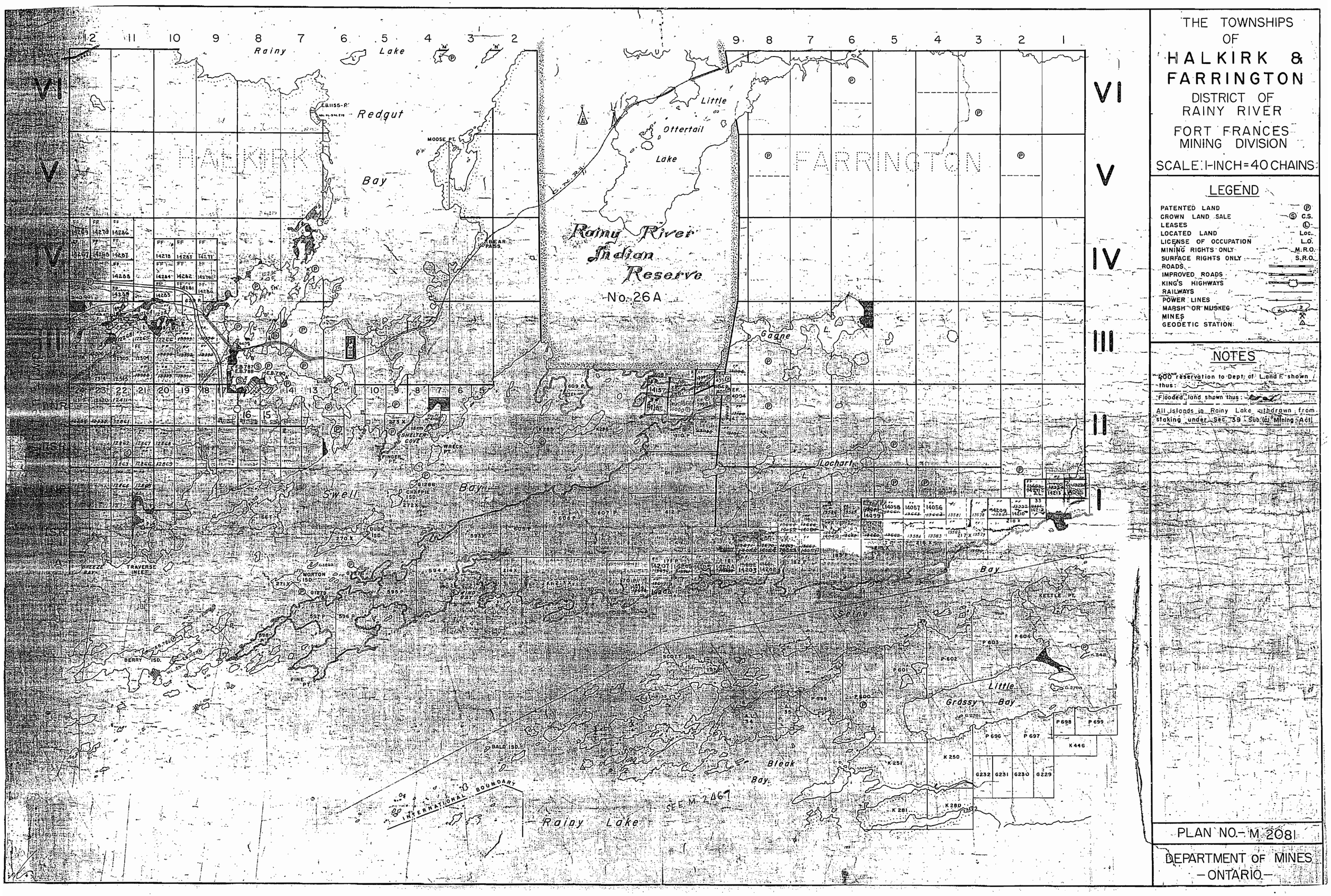

THE TOWNSHIPS OF
HALKIRK & FARRINGTON
DISTRICT OF RAINY RIVER
FORT FRANCES MINING DIVISION
SCALE: 1-INCH = 40 CHAINS
LEGEND
PATENTED LAND
CROWN LAND SALE
LEASES
LOCATED LAND
LICENSE OF OCCUPATION
MINING RIGHTS ONLY
SURFACE RIGHTS ONLY
ROADS
IMPROVED ROADS
KING'S HIGHWAYS
RAILWAYS
POWER LINES
MARSH OR MUSKEG
MINES
GEODETIC STATION
NOTES
400' reservation to Dept. of L. and F. shown thus:
Flooded land shown thus:
All islands in Rainy Lake withdrawn from staking under Sec. 39 Sub. (c) Mining Act.
PLAN NO.- M 2081
DEPARTMENT OF MINES
-ONTARIO-
Rainy Lake
Redgut Bay
HALKIRK
FARRINGTON
Little Ottertail Lake
Rainy River Indian Reserve
No. 26A
Gagne L.
Lochart L.
Swell Bay
Seine Bay
Little Grassy Bay
Bleak Bay
Rainy Lake
INTERNATIONAL BOUNDARY
SEE M 2467

2081

THE TOWNSHIPS OF HALKIRK & FARRINGTON

DISTRICT OF RAINY RIVER

FORT FRANCES MINING DIVISION

SCALE: 1-INCH = 40 CHAINS

LEGEND

PATENTED LAND	Ⓟ
CROWN LAND SALE	Ⓢ C.S.
LEASES	Ⓛ
LOCATED LAND	Loc.
LICENSE OF OCCUPATION	L.O.
MINING RIGHTS ONLY	M.R.O.
SURFACE RIGHTS ONLY	S.R.O.
ROADS	
IMPROVED ROADS	
KING'S HIGHWAYS	
RAILWAYS	
POWER LINES	
MARSH OR MUSKEG	
MINES	
GEODETIC STATION	△

NOTES

400' reservation to Dept. of L. and F. shown thus: ———

Flooded land shown thus: ———

All islands in Rainy Lake withdrawn from staking under Sec 39 Sub (c) Mining Act

PLAN NO.- M.2081

DEPARTMENT OF MINES
—ONTARIO—

2081

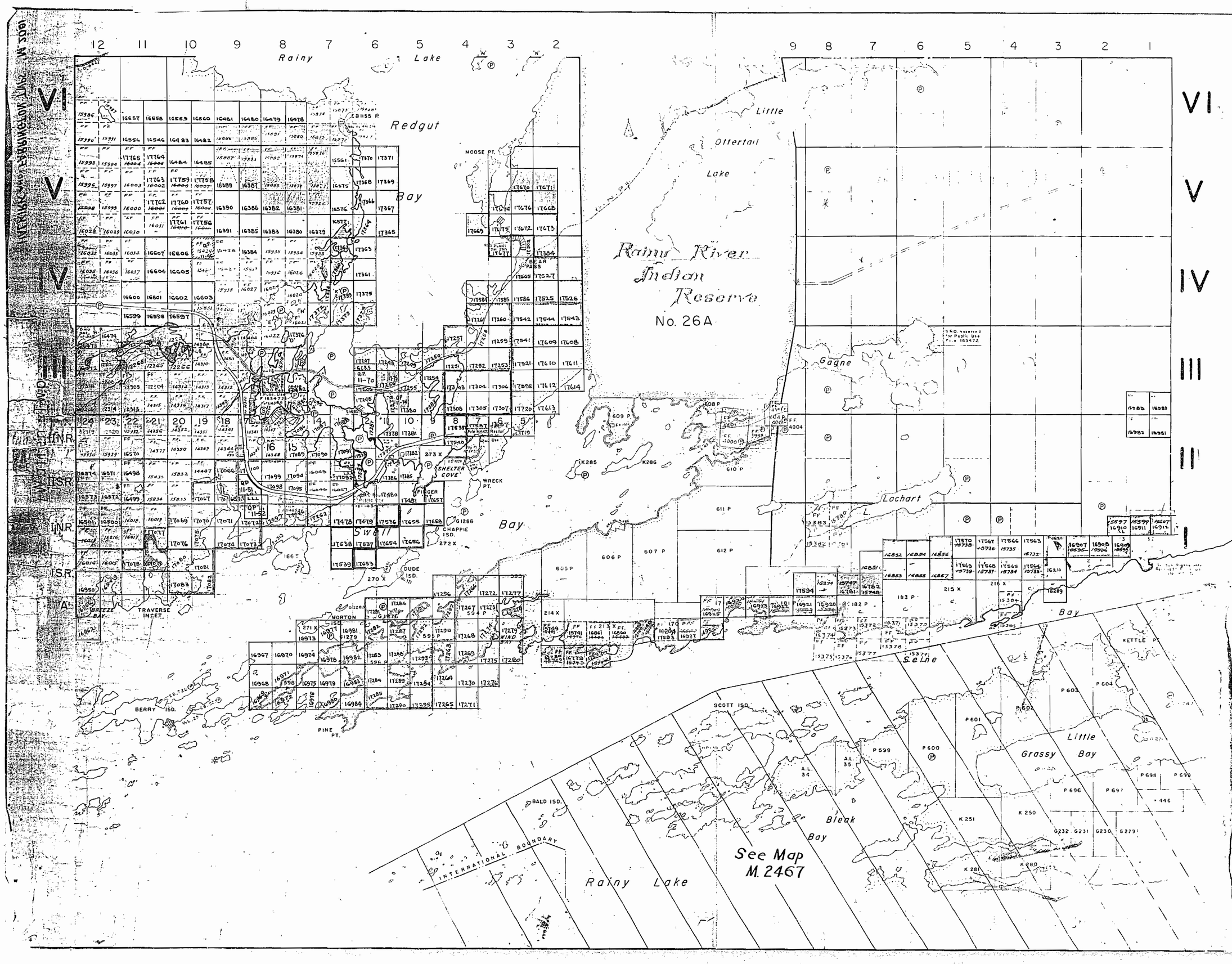

THE TOWNSHIPS OF

HALKIRK & FARRINGTON

DISTRICT OF RAINY RIVER

FORT FRANCES MINING DIVISION

SCALE 1 INCH = 40 CHAINS

EGEND

PATENT LAND	(P)
CROWN LAND SALE	(S)
LEASE	(L)
LOCATED LAND	
LICENSE OCCUPATION	L.O.
MINING RIGHTS ONLY	M.R.O.
SURFACE RIGHTS ONLY	S.R.O.
ROADS	
IMPROVED ROAD	
KING'S HIGHWAY	
RAILWAYS	
POWER LINES	
MARSH OR MUSKEG	
MINES	
GEOLOGICAL SECTION	

NOTES

200 reservation except Land shown thus

Flooded land shown

PLAN NO- M 2081

DEPARTMENT OF MINES
- ONTARIO -

2081

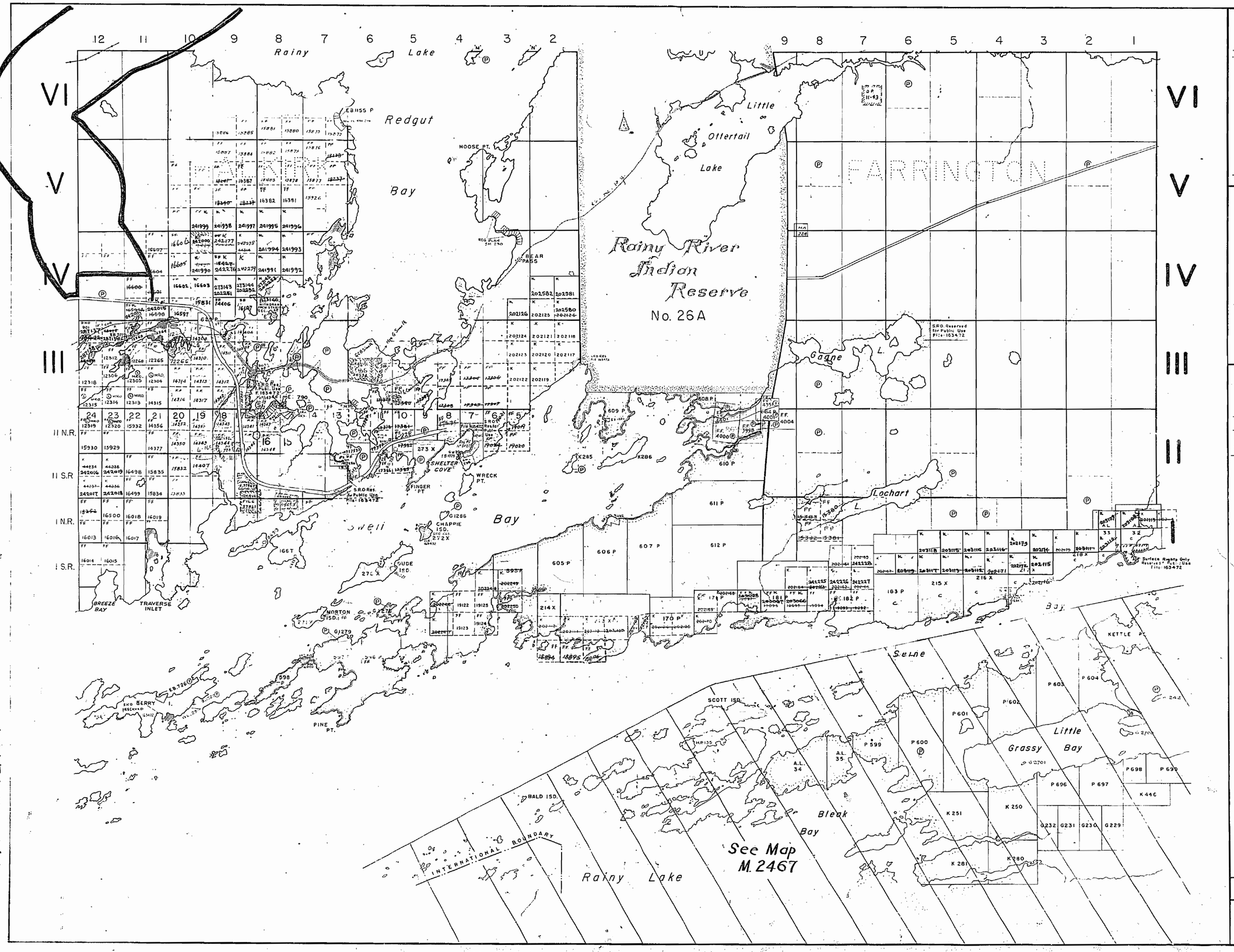

THE TOWNSHIPS OF

HALKIRK & FARRINGTON

DISTRICT OF RAINY RIVER

KENORA MINING DIVISION

SCALE: 1-INCH = 40 CHAINS

LEGEND

PATENTED LAND	Ⓟ
CROWN LAND SALE	Ⓢ C.S.
LEASES	Ⓛ
LOCATED LAND	Loc.
LICENSE OF OCCUPATION	L.O.
MINING RIGHTS ONLY	M.R.O.
SURFACE RIGHTS ONLY	S.R.O.
ROADS	
IMPROVED ROADS	
KING'S HIGHWAYS	
RAILWAYS	
POWER LINES	
MARSH OR MUSKEG	
MINES	
GEODETIC STATION	△

NOTES

400' reservation to Dept. of L. and F. shown thus:

Flooded land shown thus:

All Islands in Rainy Lake withdrawn from staking under Sec. 39 Sub (c) Mining Act.

KENORA
FILED:
REC'D. SEP 22 1969
RECEIPT No.
MINING DIVISION

Oct 10/69
Nov 2/69
Nov 24/69
July 3/70
Oct. 15/70
Nov 20/70
Jan. 25/71

PLAN NO.- M. 2081

DEPARTMENT OF MINES
-ONTARIO-

2081 HALKIRK- TWPS.
FARRINGTON

2081

THE TOWNSHIPS OF HALKIRK & FARRINGTON

DISTRICT OF RAINY RIVER

KENORA MINING DIVISION

SCALE: 1-INCH = 40 CHAINS

LEGEND

PATENTED LAND	(P)
CROWN LAND SALE	(S) C.S.
LEASES	(L)
LOCATED LAND	Loc.
LICENSE OF OCCUPATION	L.O.
MINING RIGHTS ONLY	M.R.O.
SURFACE RIGHTS ONLY	S.R.O.
ROADS	
IMPROVED ROADS	
KING'S HIGHWAYS	
RAILWAYS	
POWER LINES	
MARSH OR MUSKEG	
MINES	
GEODETIC STATION	

NOTES

400' reservation to Dept. of Lands & Forests shown thus:

Flooded land shown thus:

All Islands in Rainy Lake withdrawn from staking under Sec. 39 Sub (c) Mining Act.

KENORA
FILED:
REC'D. FEB 1 - 1971
RECEIPT No.
MINING DIVISION

June 2/71
June 29/71
Nov. 22/71
Nov 23/71
Jan 4/72
Feb 14/72
Feb 29/72
March 8/72
" 23/72
Nov. 22/72
Feb 1/73
Mar. 14/73
May 2/73

PLAN NO.- M. 2081

ONTARIO
DEPARTMENT OF MINES
AND NORTHERN AFFAIRS

Halkirk & Farrington 2081

2081

THE TOWNSHIPS OF HALKIRK & FARRINGTON

DISTRICT OF RAINY RIVER

FORT FRANCES MINING DIVISION

SCALE: 1-INCH = 40 CHAINS

LEGEND

PATENTED LAND	Ⓟ
CROWN LAND SALE	Ⓢ C.S.
LEASES	Ⓛ
LOCATED LAND	Loc.
LICENSE OF OCCUPATION	L.O.
MINING RIGHTS ONLY	M.R.O.
SURFACE RIGHTS ONLY	S.R.O.
ROADS	
IMPROVED ROADS	
KING'S HIGHWAYS	
RAILWAYS	
POWER LINES	
MARSH OR MUSKEG	
MINES	⚒
GEODETIC STATION	△

NOTES

200' reservation to Dept. of L. and F. shown thus:

Flooded land shown thus:

M-2081

PLAN NO.-F.F.29

DEPARTMENT OF MINES
—ONTARIO—

2081

OBIKOBA LAKE M.2126

PORTER INLET M.2459

BLISS LAKE M.2467

WATTEN TP. M.2128

NORTH RANGE II

SOUTH RANGE II

NORTH RANGE I

SOUTH RANGE I

NOTES

400' surface rights reservation along the shores of all lakes and rivers.

All Islands in Rainy Lake WITHDRAWN FROM STAKING under Sec.39 sub.(c) of Mining Act R.S.O. 1950.

OTHER AREAS WITHDRAWN FROM STAKING

	S.R - SURFACE RIGHTS		M.R - MINING RIGHTS		
	Sector	Order No.	Date	Disposition	File
	42IRSO 1960		JUNE 9/69	S.R	63472
	PUBLIC RESERVE		1967	S.R	"
	43IRSO 1970		OCT 11 '72	S.R	38536

SAND and GRAVEL

M.T.C. PIT No 901		
"	"	1657
GRAVEL	File	159653
GRAVEL	File	145478
"	"	37867
"	"	37861
"	"	38532
"	"	38532
"	"	38530
"	"	38531
		145642
M.T.C. PIT No 993		
GRAVEL	File	37872
GRAVEL	File	38532
M.T.C. PIT No. 910		
GRAVEL	File	38526
GRAVEL	File	38526
"	"	37867

KENORA MINING DIV. RECEIVED MAY 28 1973 AM 7,8,9,10,11,12,1,2,3,4,5 PM

Feb 6/75

July 12/73
Sept. 13/73
Oct. 18/73
Dec. 13/73
Jan. 9/74
Jan 29/74
Feb 22/74
March 13/74
May 15/74
June 18/74
July 31/74
Sept. 10/74
Jan. 21/75
Jan-28/75

LEGEND

- HIGHWAY AND ROUTE No
- OTHER ROADS
- TRAILS
- SURVEYED LINES: TOWNSHIPS, BASE LINES, ETC.; LOTS, MINING CLAIMS, PARCELS, ETC.
- UNSURVEYED LINES: LOT LINES; PARCEL BOUNDARY; MINING CLAIMS ETC.
- RAILWAY AND RIGHT OF WAY
- UTILITY LINES
- NON-PERENNIAL STREAM
- FLOODING OR FLOODING RIGHTS
- SUBDIVISION
- ORIGINAL SHORELINE
- MARSH OR MUSKEG
- MINES

DISPOSITION OF CROWN LANDS

TYPE OF DOCUMENT	SYMBOL
PATENT, SURFACE & MINING RIGHTS	●
SURFACE RIGHTS ONLY	◒
MINING RIGHTS ONLY	◒
LEASE, SURFACE & MINING RIGHTS	■
SURFACE RIGHTS ONLY	◨
MINING RIGHTS ONLY	◨
LICENCE OF OCCUPATION	▼
CROWN LAND SALE	C.S.
ORDER-IN-COUNCIL	OC
RESERVATION	ⓡ
CANCELLED	Ⓒ
SAND & GRAVEL	Ⓢ

SCALE : 1 INCH 40 CHAINS

FEET 0 500 1000 2000 4000 6000 8000

METRES 0 200 400 600 800 1KM 2KM

ACRES	HECTARES
40	16

TOWNSHIPS

HALKIRK AND FARRINGTON

DISTRICT
RAINY RIVER

MINING DIVISION
KENORA

Ministry of Natural Resources
Ontario Surveys and Mapping Branch

Date APRIL 1973

Whitney Block Queen's Park, Toronto

Plan No. M.2081

2081

NOTES

400' surface rights reservation along the shores of all lakes and rivers.

All Islands in Rainy Lake WITHDRAWN FROM STAKING under Sec.39 sub.(c) of Mining Act R.S.O. 1950.

OTHER AREAS WITHDRAWN FROM STAKING

S.R. - SURFACE RIGHTS M.R.- MINING RIGHTS

	Section	Order No.	Date	Disposition	File
	42(R.S.O.1960)		JUNE 9/69	S.R.	163472
	PUBLIC RESERVE		1967	S.R.	"
	43(R.S.O.1970)	W55/73	6/12/73	S.R.&M.R.	176403

SAND and GRAVEL

	M.T.C. PIT	No. 901	
	" "	" 1657	
	GRAVEL	File	159653
	GRAVEL	File	145478
	"	"	37867
	"	"	37861
	"	"	38532
	"	"	38532
	"	"	38530
	"	"	38531
	"	"	145642
	M.T.C. PIT	No. 993	
	GRAVEL	File	37672
	GRAVEL	File	38532
	M.T.C. PIT	No. 910	
	GRAVEL	File	38526
	GRAVEL	File	176403
	"	"	37867

*G-3 Ft. FRANCES REQUESTS WE DO NOT RENEW OR ISSUE A PERMIT FOR THIS AREA.

withdrawn from staking, sale or lease. Minister order W.5/75

DATE OF ISSUE FEB 3 1975

KENORA MINING DIVISION RECEIVED FEB - 7 1975 AM PM

Mar. 3/75

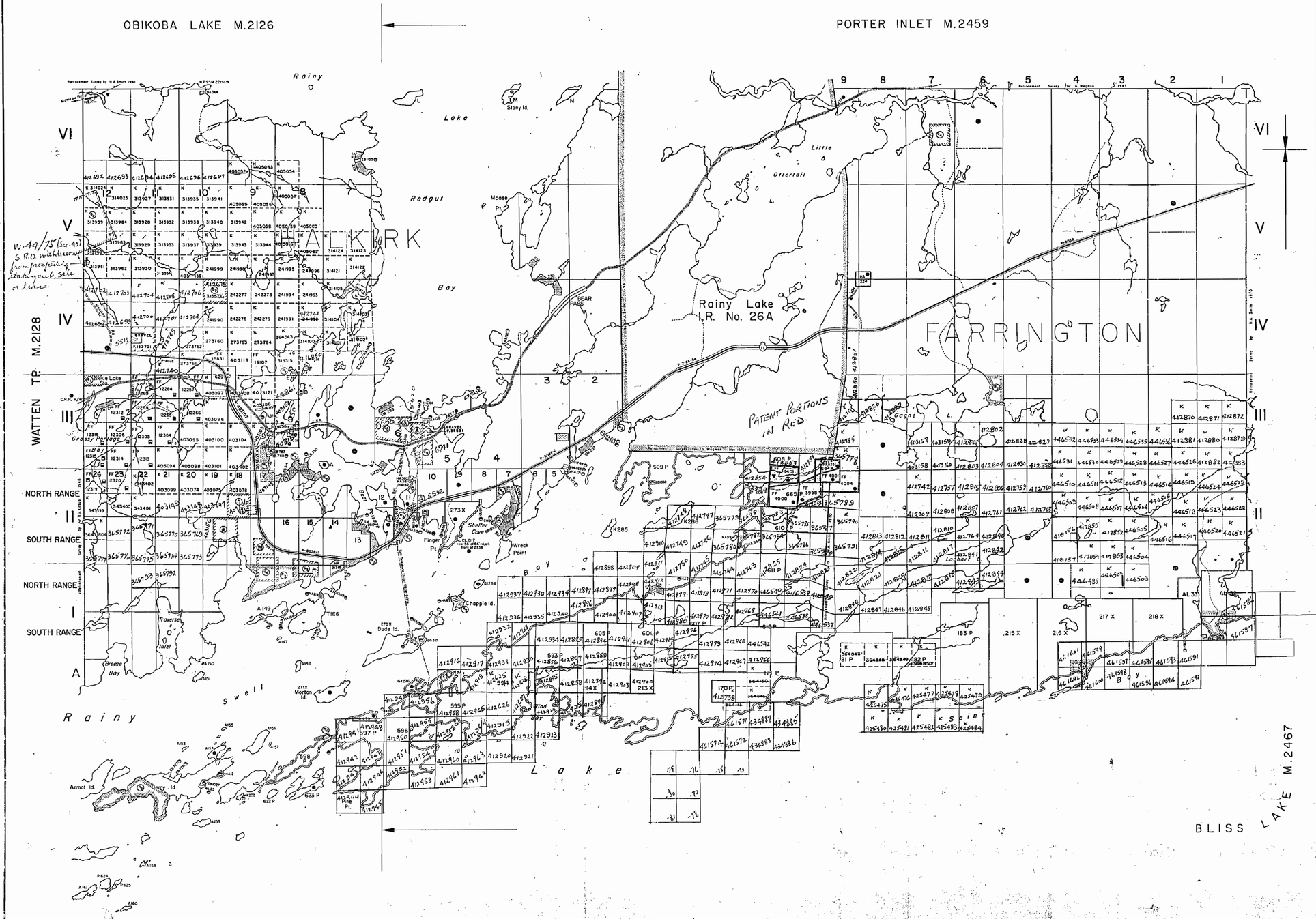

March 4/76
May 2/75

LEGEND

HIGHWAY AND ROUTE No.
OTHER ROADS
TRAILS
SURVEYED LINES:
TOWNSHIPS, BASE LINES, ETC.
LOTS, MINING CLAIMS, PARCELS, ETC.
UNSURVEYED LINES:
LOT LINES
PARCEL BOUNDARY
MINING CLAIMS ETC.
RAILWAY AND RIGHT OF WAY
UTILITY LINES
NON-PERENNIAL STREAM
FLOODING OR FLOODING RIGHTS
SUBDIVISION
ORIGINAL SHORELINE
MARSH OR MUSKEG
MINES

DISPOSITION OF CROWN LANDS

TYPE OF DOCUMENT	SYMBOL
PATENT, SURFACE & MINING RIGHTS	
" SURFACE RIGHTS ONLY	
" MINING RIGHTS ONLY	
LEASE, SURFACE & MINING RIGHTS	
" SURFACE RIGHTS ONLY	
" MINING RIGHTS ONLY	
LICENCE OF OCCUPATION	
CROWN LAND SALE	CS
ORDER-IN-COUNCIL	OC
RESERVATION	
CANCELLED	
SAND & GRAVEL	

SCALE: 1 INCH = 40 CHAINS

FEET 0 500 1000 2000 4000 6000 8000
METRES 0 200 400 600 800 1 KM 2 KM

ACRES 40 HECTARES 16

TOWNSHIPS
HALKIRK AND FARRINGTON
DISTRICT RAINY RIVER
MINING DIVISION KENORA

Ministry of Natural Resources
Ontario Surveys and Mapping Branch

Date APRIL 1973
Whitney Block Queen's Park, Toronto
Plan No. M.2081

2081

NOTES

400' surface rights reservation along the shores of all lakes and rivers.

All Islands in Rainy Lake WITHDRAWN FROM STAKING under Sec.39 sub.(c) of Mining Act R.S.O. 1950.

OTHER AREAS WITHDRAWN FROM STAKING

S.R. - SURFACE RIGHTS M.R.- MINING RIGHTS

Section	Order No.	Date	Disposition	File
42(R.S.O.1960)		JUNE 9/69	S.R.	163472
PUBLIC RESERVE		1967	S.R.	"
43(RSO.1970)	W.55/73	6/12/73	S.R.&M.R.	176403
43(R.S.O.1970)	W.5/75	5/2/75	S.R.	38528
43(RSO.1970)	W.44/75	AUG.18/75	S.R.	7598 v.5

SAND and GRAVEL

M.T.C. PIT	No. 901		
" "	" 1657		
GRAVEL	File	159653	
GRAVEL	File	145478	
"	"	37867	
"	"	37861	
"	"	38532	
"	"	38532	
"	"	38530	
"	"	38531	
"	"	145642	
M.T.C. PIT	No. 993		
GRAVEL	File	37872	
GRAVEL	File	38532	
M.T.C. PIT	No. 910		
GRAVEL	File	38526	
GRAVEL	File	176403	
"	"	37867	
"	"	152701	

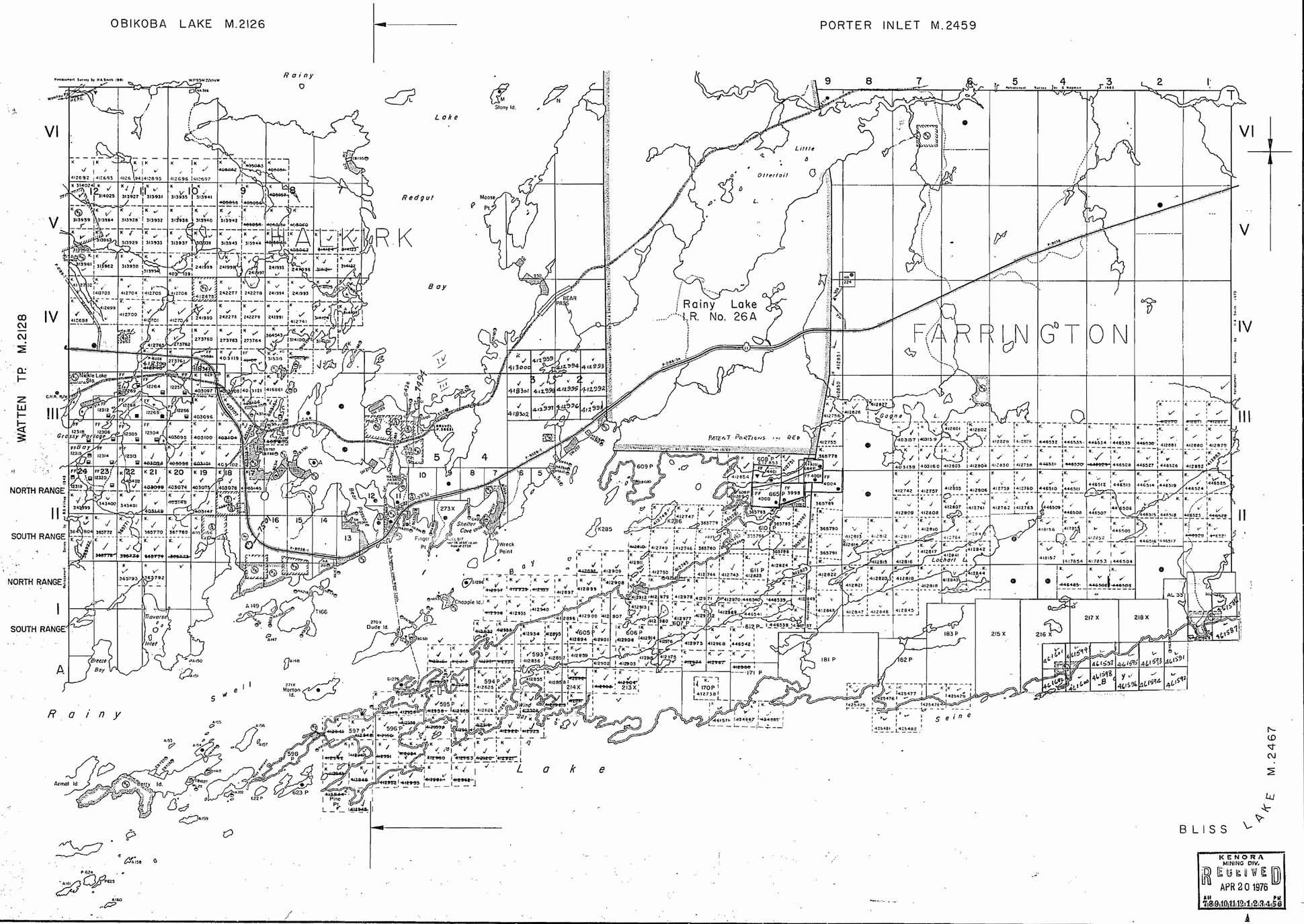

april 15/77

DATE OF ISSUE
APR 14 1976
SURVEYS AND MAPPING BRANCH

KENORA MINING DIV.
RECEIVED
APR 20 1976
AM 7 8 9 10 11 12 1 2 3 4 5 6 PM

LEGEND

HIGHWAY AND ROUTE No.
OTHER ROADS
TRAILS
SURVEYED LINES:
TOWNSHIPS, BASE LINES, ETC.
LOTS, MINING CLAIMS, PARCELS, ETC.
UNSURVEYED LINES:
LOT LINES
PARCEL BOUNDARY
MINING CLAIMS ETC.
RAILWAY AND RIGHT OF WAY
UTILITY LINES
NON-PERENNIAL STREAM
FLOODING OR FLOODING RIGHTS
SUBDIVISION
ORIGINAL SHORELINE
MARSH OR MUSKEG
MINES

DISPOSITION OF CROWN LANDS

TYPE OF DOCUMENT	SYMBOL
PATENT, SURFACE & MINING RIGHTS	●
" SURFACE RIGHTS ONLY	◒
" MINING RIGHTS ONLY	◓
LEASE, SURFACE & MINING RIGHTS	■
" SURFACE RIGHTS ONLY	◨
" MINING RIGHTS ONLY	◩
LICENCE OF OCCUPATION	▼
CROWN LAND SALE	CS
ORDER-IN-COUNCIL	OC
RESERVATION	⊙
CANCELLED	⊗
SAND & GRAVEL	Ⓢ

SCALE: 1 INCH 40 CHAINS

FEET 0 500 1000 2000 4000 6000 8000
METRES 0 200 400 600 800 1 KM 2 KM

ACRES	HECTARES
40	16

TOWNSHIPS
HALKIRK AND FARRINGTON

DISTRICT
RAINY RIVER

MINING DIVISION
KENORA

Ministry of Natural Resources
Ontario Surveys and Mapping Branch

Date APRIL 1973
Whitney Block Queen's Park, Toronto

Plan No. M.2081

2081

THE TOWNSHIPS OF HALKIRK & FARRINGTON

DISTRICT OF RAINY RIVER

FORT FRANCES MINING DIVISION

SCALE: 1-INCH = 40 CHAINS

LEGEND

PATENTED LAND	(P)
CROWN LAND SALE	(S) C.S.
LEASES	(L)
LOCATED LAND	Loc.
LICENSE OF OCCUPATION	L.O.
MINING RIGHTS ONLY	M.R.O.
SURFACE RIGHTS ONLY	S.R.O.
ROADS	
IMPROVED ROADS	
KING'S HIGHWAYS	
RAILWAYS	
POWER LINES	
MARSH OR MUSKEG	
MINES	
GEODETIC STATION	

NOTES

400' reservation to Dept. of L. and F. shown thus:

Flooded land shown thus:

All Islands in Rainy Lake withdrawn from staking under Sec. 39 Sub (c) Mining Act.

PLAN NO.- M 2081

DEPARTMENT OF MINES
— ONTARIO —

NOTES

400' surface rights reservation along the shores of all lakes and rivers.

All Islands in Rainy Lake WITHDRAWN FROM STAKING under Sec.39 sub.(c) of Mining Act R.S.O. 1950.

OTHER AREAS WITHDRAWN FROM STAKING

S.R. - SURFACE RIGHTS M.R.- MINING RIGHTS

	Section	Order No.	Date	Disposition	File
(S)	42(RSO.1960)		JUNE 9/69	S.R.	163472
(S)	PUBLIC RESERVE		1967	S.R.	"
(S)(M)	43(RSO.1970)	W.55/73	6/12/73	S.R.&M.R.	176403
(S)(M)	43(R.S.O.1970)	W.5/75	5/2/75	S.R.	38528
(S)	43(RSO.1970)	W.44/75	AUG.18/75	S.R.	7598 w.5

SAND and GRAVEL

(S)	M.T.C. PIT	No. 901	
(S)	" "	" 1657	
(S)(M)	GRAVEL	File	159653
(S)(M)	GRAVEL	File	145478
(S)(M)	"	"	37867
(S)(M)	"	"	37861
(S)(M)	"	"	38532
(S)(M)	"	"	38532
(S)(M)	"	"	38530
(S)(M)	"	"	38531
(S)(M)	"	"	145642
(S)(M)	M.T.C. PIT	No. 993	
(S)(M)	GRAVEL	File	37872
(S)(M)	GRAVEL	File	38532
(S)(M)	M.T.C. PIT	No. 910	
(S)(M)	GRAVEL	File	38526
(S)(M)	GRAVEL	File	176403
(S)(M)	"	"	37867
(S)(M)	"	"	152701
(S)(M)	"	"	38533
(S)	QUARRY PERMIT		

OBIKOBA LAKE M.2126

PORTER INLET M.2459

WATTEN TP. M.2128

NORTH RANGE

SOUTH RANGE

NORTH RANGE

SOUTH RANGE

BLISS LAKE M.2467

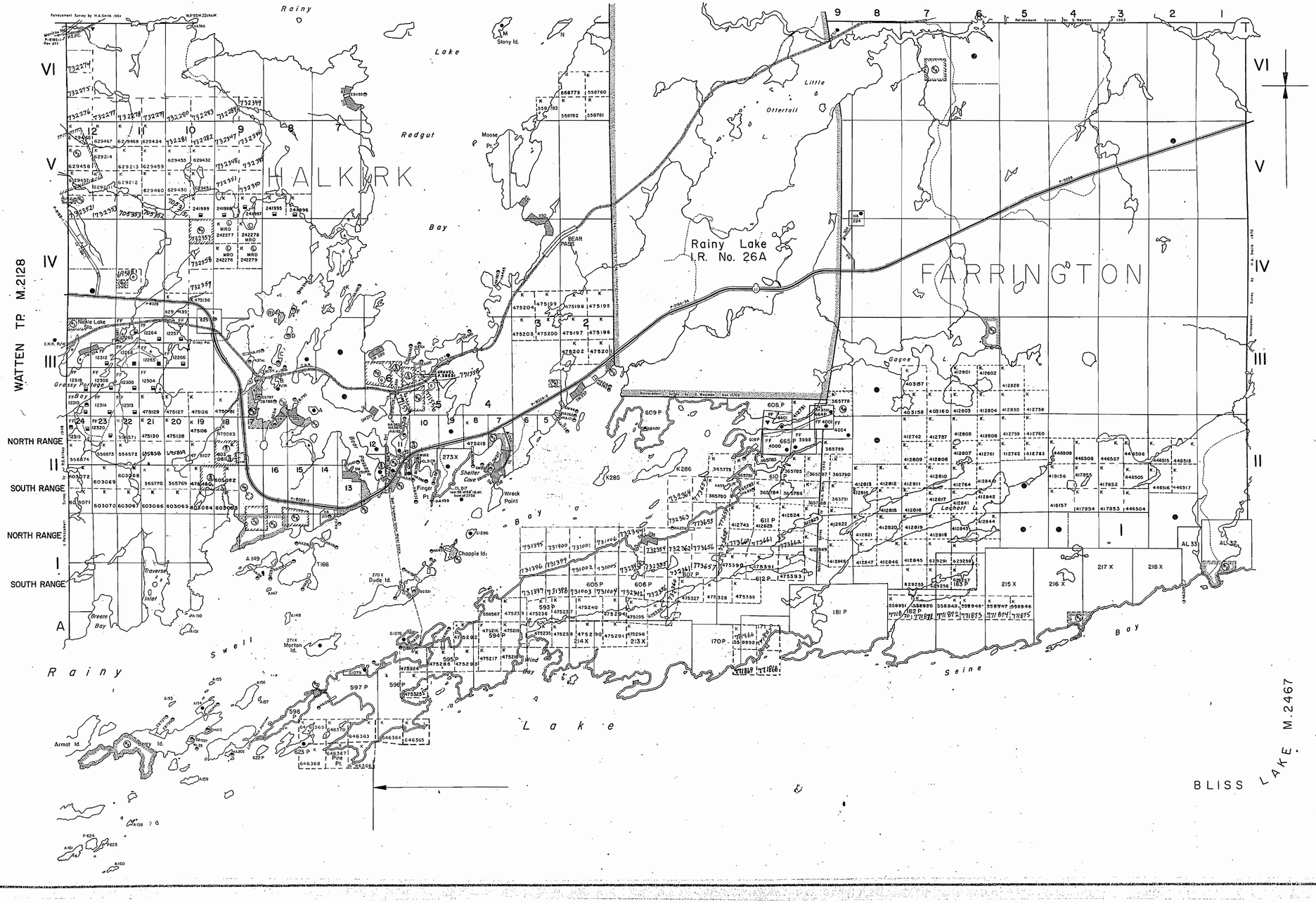

LEGEND

- HIGHWAY AND ROUTE No.
- OTHER ROADS
- TRAILS
- SURVEYED LINES: TOWNSHIPS, BASE LINES, ETC. / LOTS, MINING CLAIMS, PARCELS, ETC.
- UNSURVEYED LINES: LOT LINES / PARCEL BOUNDARY / MINING CLAIMS ETC.
- RAILWAY AND RIGHT OF WAY
- UTILITY LINES
- NON-PERENNIAL STREAM
- FLOODING OR FLOODING RIGHTS
- SUBDIVISION
- ORIGINAL SHORELINE
- MARSH OR MUSKEG
- MINES

DISPOSITION OF CROWN LANDS

TYPE OF DOCUMENT	SYMBOL
PATENT, SURFACE & MINING RIGHTS	
" SURFACE RIGHTS ONLY	
" MINING RIGHTS ONLY	
LEASE, SURFACE & MINING RIGHTS	
" SURFACE RIGHTS ONLY	
" MINING RIGHTS ONLY	
LICENCE OF OCCUPATION	
CROWN LAND SALE	C.S.
ORDER-IN-COUNCIL	OC
RESERVATION	R
CANCELLED	C
SAND & GRAVEL (QUARRY PERMIT)	G

SCALE : 1 INCH = 40 CHAINS

FEET 0 500 1000 2000 3000 4000 5000 6000
METRES 0 200 400 600 800 1 KM 2 KM

ACRES	HECTARES
40	16

TOWNSHIPS

HALKIRK AND FARRINGTON

DISTRICT
RAINY RIVER

MINING DIVISION
KENORA

Ministry of Natural Resources
Ontario Surveys and Mapping Branch

Date APRIL 1973

Whitney Block
Queen's Park, Toronto

Plan No.
M.2081

DATE OF ISSUE
APR - 6 1983
Ministry of Natural Resources
TORONTO

EFFECTIVE LINE DATE
KENORA MINING DIV.
RECEIVED
APR 25 1983
AM 7 8 9 10 11 12 1 2 3 4 5 6 PM

NOTES

400' surface rights reservation along the shores of all lakes and rivers.

All Islands in Rainy Lake WITHDRAWN FROM STAKING under Sec.39 sub.(c) of Mining Act R.S.O. 1950.

OTHER AREAS WITHDRAWN FROM STAKING

S.R. - SURFACE RIGHTS M.R.- MINING RIGHTS

	Section	Order No.	Date	Disposition	File
(R1)	42(RSO.1960)		JUNE 9/69	S.R.	163472
(R2)	PUBLIC RESERVE		1967	S.R.	"
(R3)	43(RSO.1970)	W.55/73	6/12/73	S.R.&M.R.	176403
~~(R4)~~	~~43(RSO.1970)~~	~~W.5/74~~	~~6/12/75~~	~~S.R.~~	~~38526~~
(R5)	43(RSO.1970)	W.44/75	AUG.18/75	S.R.	7598 v.5

(R4) RE-OPENED NWR 014/84 DEC.7/84 SR.
RL WASTE DISPOSAL W09/85 01/28/85 SRO

SAND and GRAVEL

(R1)	M.T.C. PIT No. 901		
(R2)	" " " 1657		
(R3)	GRAVEL	File	159653
(R4)	GRAVEL	File	145478
(R5)	"	"	37867
(R6)	"	"	37861
(R7)	"	"	38532
(R8)	"	"	38532
(R9)	"	"	38530
(R10)	"	"	38531
(R11)	"	"	145642
(R12)	M.T.C. PIT No. 993		
(R13)	GRAVEL	File	37872
(R14)	GRAVEL	File	38532
(R15)	M.T.C. PIT No. 910		
(R16)	GRAVEL	File	38526
(R17)	GRAVEL	File	176403
(R18)	"	"	37867
(R19)	"	"	152701
(R20)	"	"	38533
(Q)	QUARRY PERMIT		

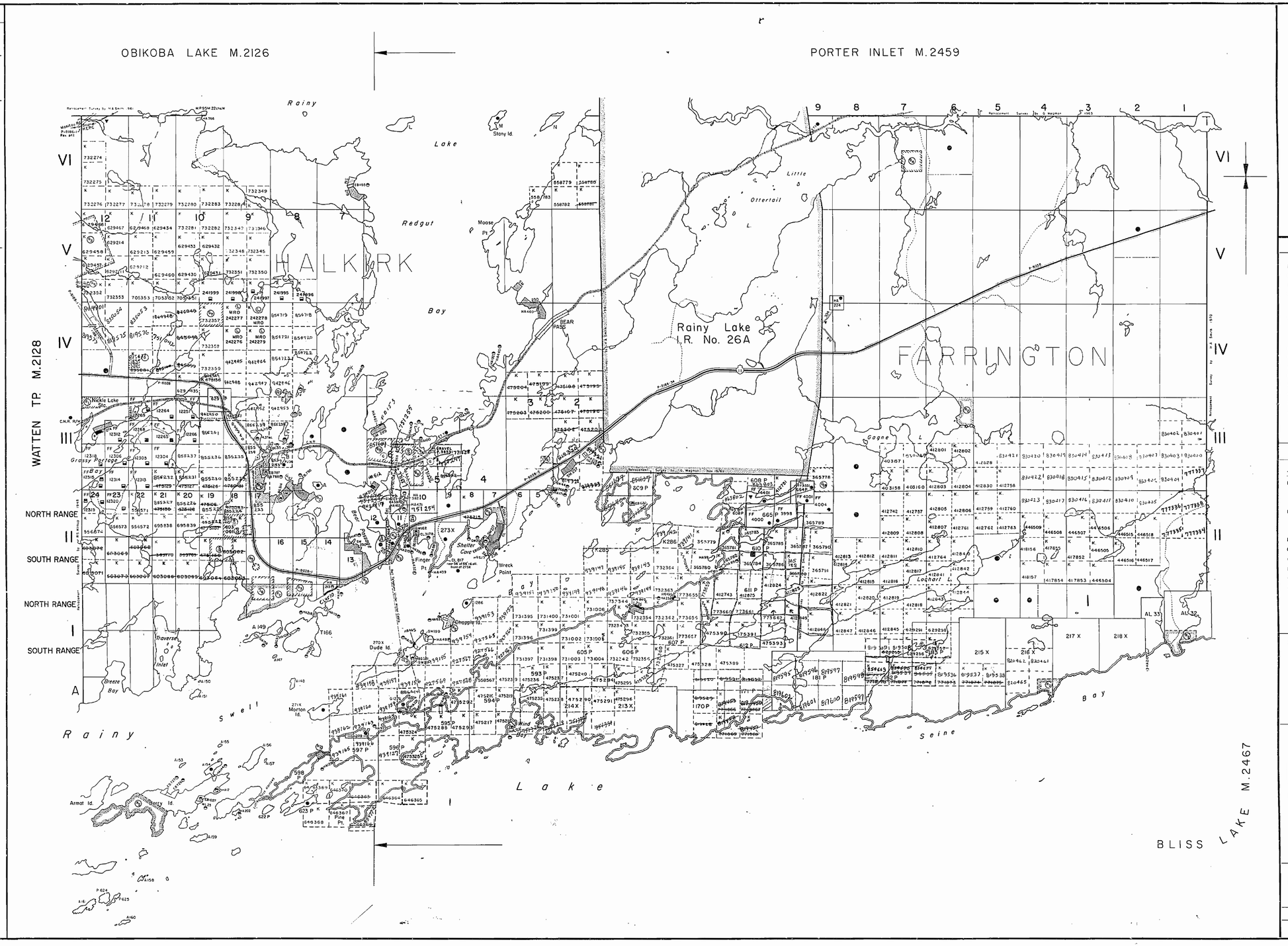

OBSOLETE
REVISED

EFFECTIVE AS LINDED

LEGEND

- HIGHWAY AND ROUTE No.
- OTHER ROADS
- TRAILS
- SURVEYED LINES:
  - TOWNSHIPS, BASE LINES, ETC.
  - LOTS, MINING CLAIMS, PARCELS, ETC.
- UNSURVEYED LINES:
  - LOT LINES
  - PARCEL BOUNDARY
  - MINING CLAIMS ETC.
- RAILWAY AND RIGHT OF WAY
- UTILITY LINES
- NON-PERENNIAL STREAM
- FLOODING OR FLOODING RIGHTS
- SUBDIVISION
- ORIGINAL SHORELINE
- MARSH OR MUSKEG
- MINES

DISPOSITION OF CROWN LANDS

TYPE OF DOCUMENT	SYMBOL
PATENT, SURFACE & MINING RIGHTS	
" SURFACE RIGHTS ONLY	
" MINING RIGHTS ONLY	
LEASE, SURFACE & MINING RIGHTS	
" SURFACE RIGHTS ONLY	
" MINING RIGHTS ONLY	
LICENCE OF OCCUPATION	
CROWN LAND SALE	CS
ORDER-IN-COUNCIL	OC
RESERVATION	
CANCELLED	
SAND & GRAVEL (QUARRY PERMIT)	

SCALE: 1 INCH 40 CHAINS

FEET 0 500 1000 2000 4000 6000 8000
METRES 0 200 400 600 800 1KM 2KM

ACRES	HECTARES
40	16

TOWNSHIPS

HALKIRK AND FARRINGTON

DISTRICT
RAINY RIVER

MINING DIVISION
KENORA

Ministry of Natural Resources
Ontario Surveys and Mapping Branch

Date APRIL 1973
Whitney Block
Queen's Park, Toronto

Plan No.
M.2081

5½

NOTES

400' surface rights reservation along the shores of all lakes and rivers.

All Islands in Rainy Lake WITHDRAWN FROM STAKING under Sec.39 sub(c) of Mining Act R.S.O. 1950.

AREAS WITHDRAWN FROM DISPOSITION

MRO - Mining Rights Only
SRO - Surface Rights Only
M + S - Mining and Surface Rights

Description	Order No.	Date	Disposition	File
42(RSO 1960)		9/06/69	S.R.O.	163472
PUBLIC RESERVE		1967	S.R.O.	163472
43(RSO 1970)	W55/73	6/12/73	SR & MR.	176403
RE-OPENED	NWR 14/84	7/12/84		
43(RSO 1970)	W.44/75	18/08/75	S.R.O.	7451 V.5
WASTE DISPOSAL	W.89/85	28/01/85	S.R.O.	
~~56(RSO 1960~~	~~W.100/67~~	~~12/03/67~~	~~M+S~~	~~188568~~
36(RSO 1960)	W.27/88	14/04/88	M+S	188555

WD-KE-10/91 NWR JULY 8/91 SRO

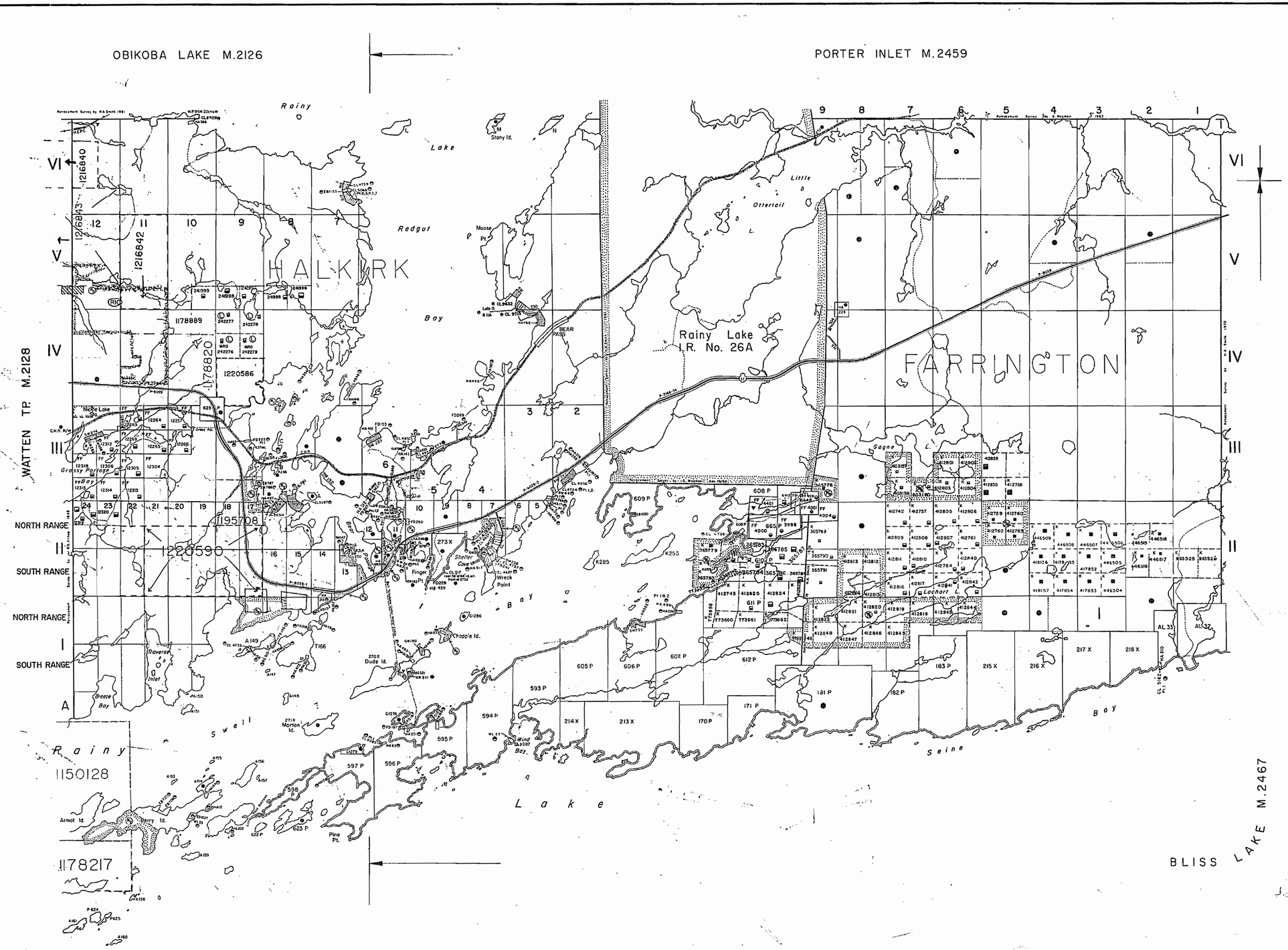

THE INFORMATION THAT APPEARS ON THIS MAP HAS BEEN COMPILED FROM VARIOUS SOURCES, AND ACCURACY IS NOT GUARANTEED. THOSE WISHING TO STAKE MINING CLAIMS SHOULD CONSULT WITH THE MINING RECORDER, MINISTRY OF NORTHERN DEVELOPMENT AND MINES, FOR ADDITIONAL INFORMATION ON THE STATUS OF THE LANDS SHOWN HEREON.

EFFECTIVE DATE

LEGEND

- HIGHWAY AND ROUTE No.
- OTHER ROADS
- TRAILS
- SURVEYED LINES: TOWNSHIPS, BASE LINES, ETC.
- SURVEYED LINES: LOTS, MINING CLAIMS, PARCELS, ETC.
- UNSURVEYED LINES: LOT LINES
- UNSURVEYED LINES: PARCEL BOUNDARY
- UNSURVEYED LINES: MINING CLAIMS ETC.
- RAILWAY AND RIGHT OF WAY
- UTILITY LINES
- NON-PERENNIAL STREAM
- FLOODING OR FLOODING RIGHTS
- SUBDIVISION
- ORIGINAL SHORELINE
- MARSH OR MUSKEG
- MINES

DISPOSITION OF CROWN LANDS

TYPE OF DOCUMENT	SYMBOL
PATENT, SURFACE & MINING RIGHTS	●
" SURFACE RIGHTS ONLY	◒
" MINING RIGHTS ONLY	◓
LEASE, SURFACE & MINING RIGHTS	■
" SURFACE RIGHTS ONLY	◪
" MINING RIGHTS ONLY	◩
LICENCE OF OCCUPATION	▼
CROWN LAND SALE	CS
ORDER-IN-COUNCIL	OC
RESERVATION	R
CANCELLED	C
SAND & GRAVEL	S

SCALE : 1 INCH = 40 CHAINS

FEET 0 1000 2000 4000 6000 8000
METRES 0 200 400 800 1200 2KM

ACRES	HECTARES
40	16

TOWNSHIPS
HALKIRK AND FARRINGTON

DISTRICT
RAINY RIVER

MINING DIVISION
KENORA

Ministry of Natural Resources
Ontario Surveys and Mapping Branch

Date	Plan No.
APRIL 1970	G-3808

Whitney Block
Queen's Park, Toronto

NOTES

...race rights reservation along the shores ...ots and rivers.

All Islands in Rainy Lake WITHDRAWN FROM STAKING under Sec 39 s.s.(c) of Mining Ac R.R.O. 1950

OTHER AREAS WITHDRAWN FROM STAKING

R1	42 (R.R.O. 1960)	Type B 9/65	G.R.O.	764/74	
R2	Public Reserve	1967	S.R.O.	"	
R3	43 (R.R.O. 1970)	W.D. 115 6/12/73	SK+MR	17-403	
R4	...	...	...	...	
R5	...	...	D.P.	7598	
R6	...	...	...	...	

R.S. 56: R.R.O. 1980 ... 160/87 ... 3/12/87 S-MR-188555

NO NORTH RAILWAY WITHDRAWN 14/04/80 S-MR 188555

NO WD-KE-10/BI MNR - ...LY S/M SURFACE RIGHTS ONLY

OBIKOBA LAKE ~~M-2126~~

PORTER INLET M-2455

Rainy Lake

Redgut Bay

Moose Pt.

Stony Id.

Little Ottertail

HALKIRK

FARRINGTON

MATTEN TP M.123

Rainy Lake

Swell

Seine Bay

Lake

BLISS LAKE M-2067

Dyce Id.

Apple Id.

Traverse Inlet

Armet Id.

Berry Id.

Pipe Pt.

Mortson Id.

Wind Bay

THE INFORMATION THAT APPEARS ON THIS MAP HAS BEEN COMPILED FROM VARIOUS SOURCES AND ACCURACY IS NOT GUARANTEED. THOSE WISHING TO STAKE MINING CLAIMS SHOULD CONSULT WITH THE MINING RECORDER, MINISTRY OF NORTHERN DEVELOPMENT AND MINES, FOR ADDITIONAL INFORMATION ON THE STATUS OF THE LANDS SHOWN HEREON.

LEGEND

HIGHWAY AND ROUTE No.

OTHER ROADS

TRAILS

SURVEYED LINES:
TOWNSHIPS, BASE LINES ETC.
LOTS, MINING CLAIMS PARCELS, ETC.

UNSURVEYED LINES:
LOT
PARCEL BOUNDARY
MINING CLAIMS ETC.

RAILWAY AND RIGHT OF WAY

UTILITY LINES

NON-PERENNIAL STREAM

TRAVERSE LINE

ORIGINAL SHORELINE

MARSH OR MUSKEG

MINES

KENORA MINING DIV.
RECEIVED
OCT - 8 1992
AM 7 8 9 10 11 12 1 2 3 4 5 6 PM

SCALE: 1 INCH = 40 CHAINS

TOWNSHIPS
HALKIRK (N.T.)
FARRINGTON

DISTRICT
RAINY RIVER

MINING DIVISION
KENORA

Ministry of Natural Resources
Surveys and Mapping Branch

M.2081

NOTES

400' surface rights reservation along the shores of certain lakes and rivers.

All Islands in Rainy Lake WITHDRAWN FROM STAKING under Sec 39 sub(c) of Mining Act R.S.O. 1980.

OTHER AREAS WITHDRAWN FROM STAKING

R1	42 (R.S.O.1960)	June 9/43	S.R.O.	703872
R2	Public Reserve	1947	S.R.O.	"
R3	43 (R.S.O. 1970.)	W55/73 6/12/73	SR+MR	176403
R4	RE-OPENED MNR/084	DEC 7/84		
R5	43 (RSO 1980)	W44/75 Aug 18/75	S.R.	7595 W.S
R6	WHITE PIGEON	W09/85 01/28/85	S.R.O.	
~~R7~~	~~Section 43(1)~~	~~W42/86~~	~~MNR~~	~~6845~~
~~R8~~	~~SL 6 R.S.O 1980~~	~~Sec 40(7)~~	~~S+MR~~	~~193555~~
R9	36(RSO 1980)	W27/88 14/04/88	S+MR	188555
R10	WD-KE-10/91 NWR	JULY 11/91	SURFACE RIGHTS ONLY	

G2691
OBIKOBA LAKE ~~M.2126~~ 2691

G2693
PORTER INLET ~~M.2453~~ 2693

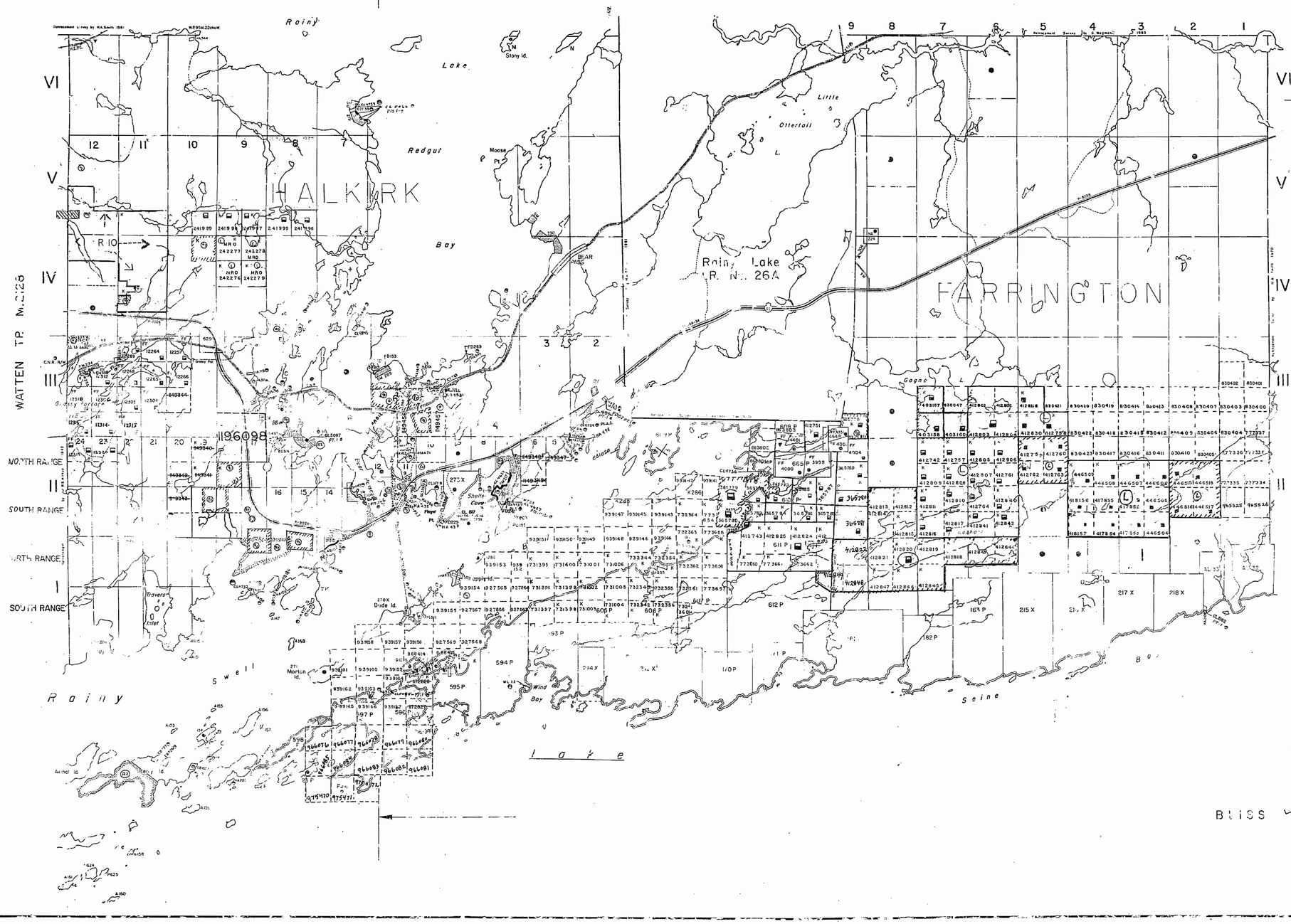

EFFECTIVE AS ENDED

THE INFORMATION THAT APPEARS ON THIS MAP HAS BEEN COMPILED FROM VARIOUS SOURCES, AND ACCURACY IS NOT GUARANTEED. THOSE WISHING TO STAKE MINING CLAIMS SHOULD CONSULT WITH THE MINING RECORDER, MINISTRY OF NORTHERN DEVELOPMENT AND MINES, FOR ADDITIONAL INFORMATION ON THE STATUS OF THE LANDS SHOWN HEREON.

RECEIVED
OBSOLETE

LEGEND

- HIGHWAY AND ROUTE No.
- OTHER ROADS
- TRAILS
- SURVEYED LINES:
  - TOWNSHIPS, BASE LINES, ETC.
  - LOTS, MINING CLAIMS, PARCELS, ETC.
- UNSURVEYED LINES:
  - LOT LINES
  - PARCEL BOUNDARY
  - MINING CLAIMS ETC.
- RAILWAY AND RIGHT OF WAY
- UTILITY LINES
- NON-PERENNIAL STREAM
- FLOODING OR ERODING RIVER BANK
- SUBDIVISION
- ORIGINAL SHORELINE
- MARSH OR MUSKEG
- MINES

DISPOSITION OF CROWN LANDS

TYPE OF SURVEY
PATENT
- FACE & MINING RIGHTS
- SURFACE RIGHTS ONLY
- MINING RIGHTS ONLY

LEASE
- SURFACE & MINING RIGHTS
- SURFACE RIGHTS ONLY
- MINING RIGHTS ONLY

LICENCE OF OCCUPATION
CROWN LAND SALE
ORDER-IN-COUNCIL
RESERVATION
SAND & GRAVEL

SCALE: 1 INCH = 40 CHAINS
1:2400
FEET 200 1000 2000 3000 4000 5000
METRES 50 0 50 100 150 200 250 300 350 400 450 500

TOWNSHIPS
HALKIRK AND FARRINGTON
DISTRICT
RAINY RIVER
MINING DIVISION
KENORA

Ministry of Natural Resources
SURVEYS AND MAPPING BRANCH
APPROVED
DATE APRIL 1970
Fine Black Outline Print

M.2091

THE TOWNSHIPS OF HALKIRK & FARRINGTON

DISTRICT OF RAINY RIVER

KENORA MINING DIVISION

SCALE 1-INCH = 40 CHAINS

LEGEND

PATENTED LAND	(P)
CROWN LAND SALE	(S) C.S.
LEASES	(L)
LOCATED LAND	Loc.
LICENSE OF OCCUPATION	L.O.
MINING RIGHTS ONLY	M.R.O.
SURFACE RIGHTS ONLY	S.R.O.
ROADS	
IMPROVED ROADS	
KING'S HIGHWAYS	
RAILWAYS	
POWER LINES	
MARSH OR MUSKEG	
MINES	
GEODETIC STATION	△

NOTES

400' reservation to Dept of Lands & F shown thus

Flooded land shown thus

All Islands in Rainy Lake withdrawn from staking under Sec. 39 Sub (c) Mining Act.

Areas withdrawn from staking under Section 43 of the Mining Act (R.S.O. 1970)

File	Date	Disposition
38326	11/10/72	S.R.O.

KENORA MINING DIV. RECEIVED MAY 14 1973 AM 7 8 9 10 11 12 1 2 3 4 5 6 PM

PLAN NO.- M. 2081

ONTARIO
MINISTRY OF NATURAL RESOURCES
SURVEYS AND MAPPING BRANCH

HALKIRK-FARRINGTON
2081

2081

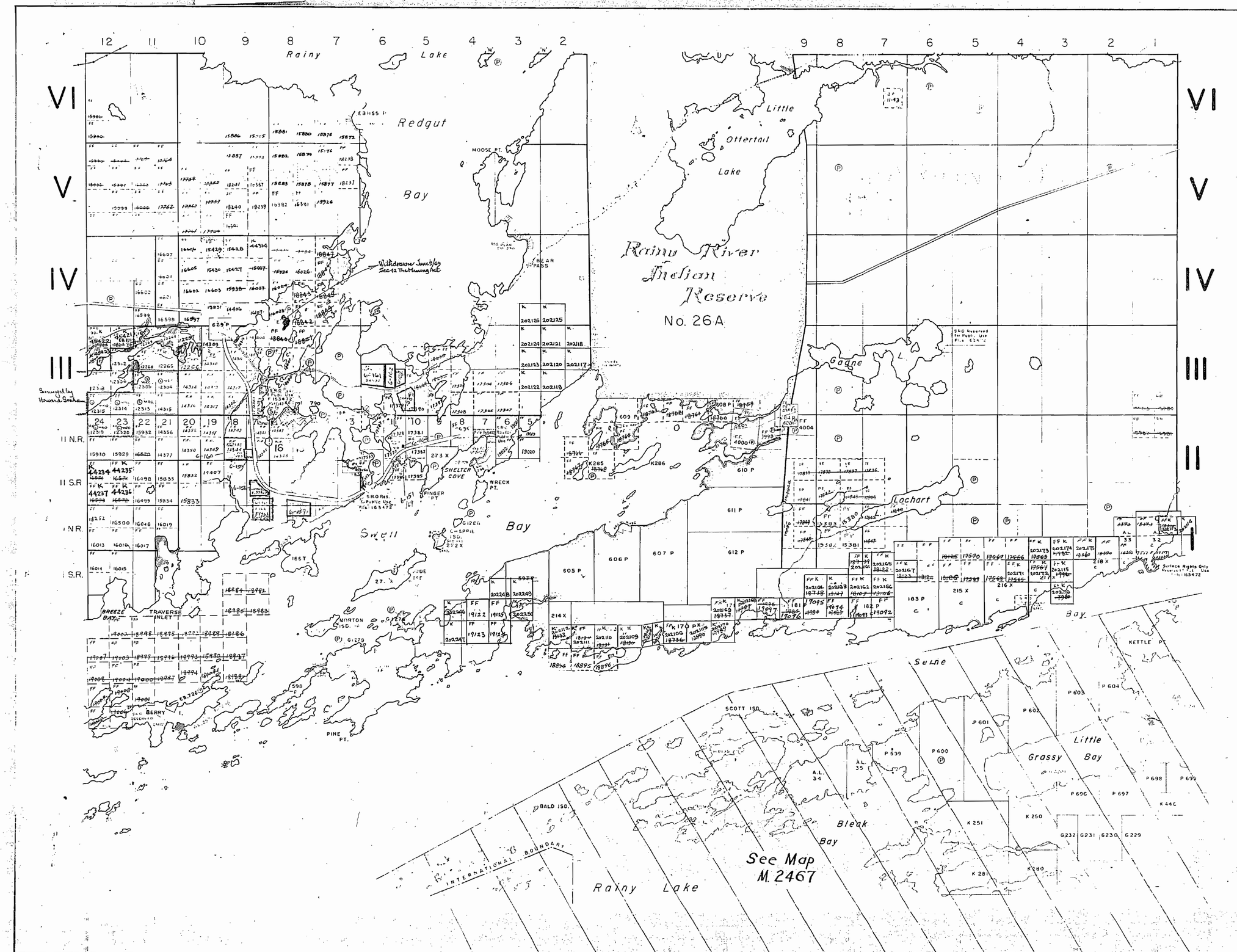

THE TOWNSHIPS OF

HALKIRK & FARRINGTON

DISTRICT OF RAINY RIVER

FORT FRANCES MINING DIVISION

SCALE: 1-INCH = 40 CHAINS

LEGEND

PATENTED LAND	(P)
CROWN LAND SALE	(S) C.S.
LEASES	(L)
LOCATED LAND	Loc.
LICENSE OF OCCUPATION	L.O.
MINING RIGHTS ONLY	M.R.O.
SURFACE RIGHTS ONLY	S.R.O.
ROADS	
IMPROVED ROADS	
KING'S HIGHWAYS	
RAILWAYS	
POWER LINES	
MARSH OR MUSKEG	
MINES	
GEODETIC STATION	

NOTES

400' reservation to Dept. of L. and F. shown thus

Flooded land shown thus

All Islands in Rainy Lake withdrawn from staking under Sec. 39 Sub (c) Mining Act

OCT. 4/68
OCT-28/68
Jan 15/69
April 1/69
April 30/69
May 14/69
May 29/69
June 5/69
June 10/69
Sept 3/69

PLAN NO.- M 2081

DEPARTMENT OF MINES
-ONTARIO-

2081

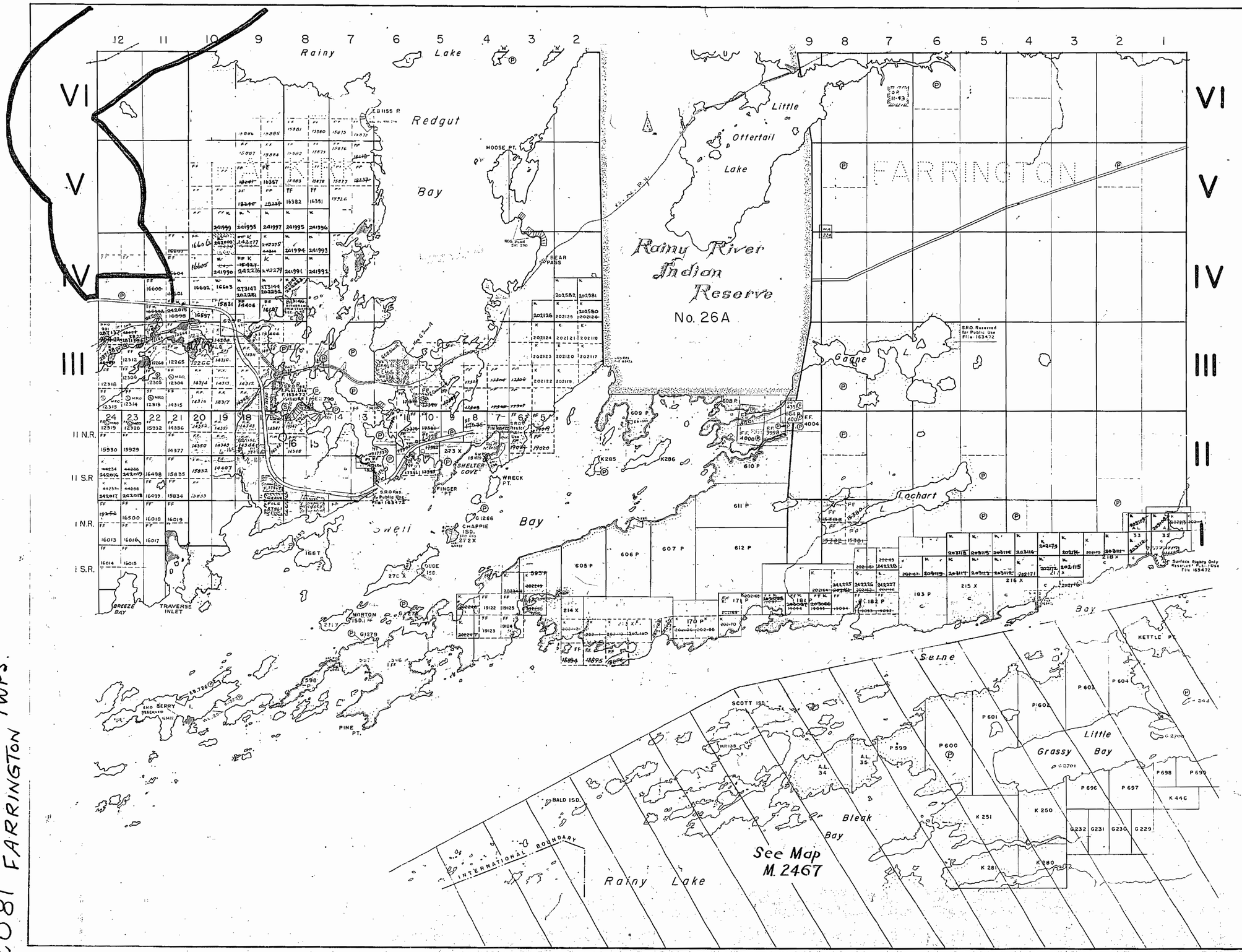

THE TOWNSHIPS OF

HALKIRK & FARRINGTON

DISTRICT OF RAINY RIVER

KENORA MINING DIVISION

SCALE: 1-INCH=40 CHAINS

LEGEND

PATENTED LAND	Ⓟ
CROWN LAND SALE	Ⓢ C.S.
LEASES	Ⓛ
LOCATED LAND	Loc.
LICENSE OF OCCUPATION	L.O.
MINING RIGHTS ONLY	M.R.O.
SURFACE RIGHTS ONLY	S.R.O.
ROADS	
IMPROVED ROADS	
KING'S HIGHWAYS	
RAILWAYS	
POWER LINES	
MARSH OR MUSKEG	
MINES	
GEODETIC STATION	

NOTES

400' reservation to Dept. of L. and F. shown thus:

Flooded land shown thus:

All Islands in Rainy Lake withdrawn from staking under Sec. 39 Sub (c) Mining Act.

KENORA
FILED:
REC'D. SEP 22 1969
RECEIPT No.
MINING DIVISION

Oct 16/69
Nov 20/69
Nov 24/69
July 3/70
Oct. 15/70
Nov 20/70
Jan. 25/71

PLAN NO.- M. 2081

DEPARTMENT OF MINES
-ONTARIO-

2081 HALKIRK- TWPS.
FARRINGTON

2081

NOTES

400' surface rights reservation along the shores of all lakes and rivers.

All Islands in Rainy Lake WITHDRAWN FROM STAKING under Sec.39 sub.(c) of Mining Act R.S.O. 1950.

OTHER AREAS WITHDRAWN FROM STAKING

S.R. - SURFACE RIGHTS M.R.- MINING RIGHTS

	Section	Order No.	Date	Disposition	File
(M)	42(R.S.O.1960)		JUNE 9/69	S.R.	163472
(M)(S)	PUBLIC RESERVE		1967	S.R.	"
(M)(S)	43(RSO1970)	W.55/73	6/12/73	S.R.&M.R.	176403
(M)(S)	43(R.S.O.1970)	W.5/75	5/2/75	S.R.	38525
(M)(S)	41(RSO.1970)	W.44/75	AUG.18/75	S.R.	7598 w.5

SAND and GRAVEL

(M)	M.T.C. PIT No. 901		
(M)(S)	" " "	1657	
(M)(S)	GRAVEL	File	159853
(M)(S)	GRAVEL	File	145478
(M)(S)	" "	"	37867
(M)(S)	" "	"	37861
(M)(S)	" "	"	38532
(M)(S)	" "	"	38532
(M)(S)	" "	"	38530
(M)(S)	" "	"	38531
(M)(S)	" "	"	45642
(M)	M.T.C. PIT No. 993		
(M)	GRAVEL	File	37872
(M)	GRAVEL	File	38532
(M)	M.T.C. PIT No. 910		
(M)	GRAVEL	File	38526
(M)(S)	GRAVEL	File	176403
(M)(S)	" "	"	37867
(M)(S)	" "	"	152701

april 15/77

DATE OF ISSUE
APR 14 1976
SURVEYS AND MAPPING BRANCH

OBIKOBA LAKE M.2126

PORTER INLET M.2459

WATTEN TWP. M.2128

BLISS LAKE M.2467

Rainy Lake I.R. No. 26A

HALKIRK

FARRINGTON

Rainy Lake

Redgut Bay

Little Ottertail

Stony Id.

Mouse Pt.

Bear Pass

Nickle Lake Sta.

Grassy Portage Bay

Finger Pt.

Shelter Cove

Wreck Point

Chappie Id.

Dude Id.

Traverse Inlet

Breeze Bay

Armat Id.

Davis Id.

Pine Pt.

Wind Bay

Gagne L.

Cochary L.

Seine

Rainy Lake

PATENT PORTIONS IN DEB

KENORA MINING DIV. RECEIVED APR 20 1976 AM 7 8 9 10 11 12 1 2 3 4 5 6 PM

LEGEND

- HIGHWAY AND ROUTE No.
- OTHER ROADS
- TRAILS
- SURVEYED LINES: TOWNSHIPS, BASE LINES, ETC. / LOTS, MINING CLAIMS, PARCELS, ETC.
- UNSURVEYED LINES: LOT LINES / PARCEL BOUNDARY / MINING CLAIMS ETC.
- RAILWAY AND RIGHT OF WAY
- UTILITY LINES
- NON-PERENNIAL STREAM
- FLOODING OR FLOODING RIGHTS
- SUBDIVISION
- ORIGINAL SHORELINE
- MARSH OR MUSKEG
- MINES

DISPOSITION OF CROWN LANDS

TYPE OF DOCUMENT	SYMBOL
PATENT, SURFACE & MINING RIGHTS	
" SURFACE RIGHTS ONLY	
" MINING RIGHTS ONLY	
LEASE, SURFACE & MINING RIGHTS	
" SURFACE RIGHTS ONLY	
" MINING RIGHTS ONLY	
LICENCE OF OCCUPATION	
CROWN LAND SALE	CS
ORDER-IN-COUNCIL	OC
RESERVATION	
CANCELLED	
SAND & GRAVEL	

SCALE : 1 INCH 40 CHAINS

FEET 0 500 1000 2000 3000 4000
METRES 0 200 400 600 800 1 KM

ACRES	HECTARES
40	16

TOWNSHIPS
HALKIRK AND FARRINGTON

DISTRICT
RAINY RIVER

MINING DIVISION
KENORA

Ministry of Natural Resources
Ontario Surveys and Mapping Branch

Date APRIL 1973

Whitney Block
Queen's Park, Toronto

Plan No.
M.2081

2081

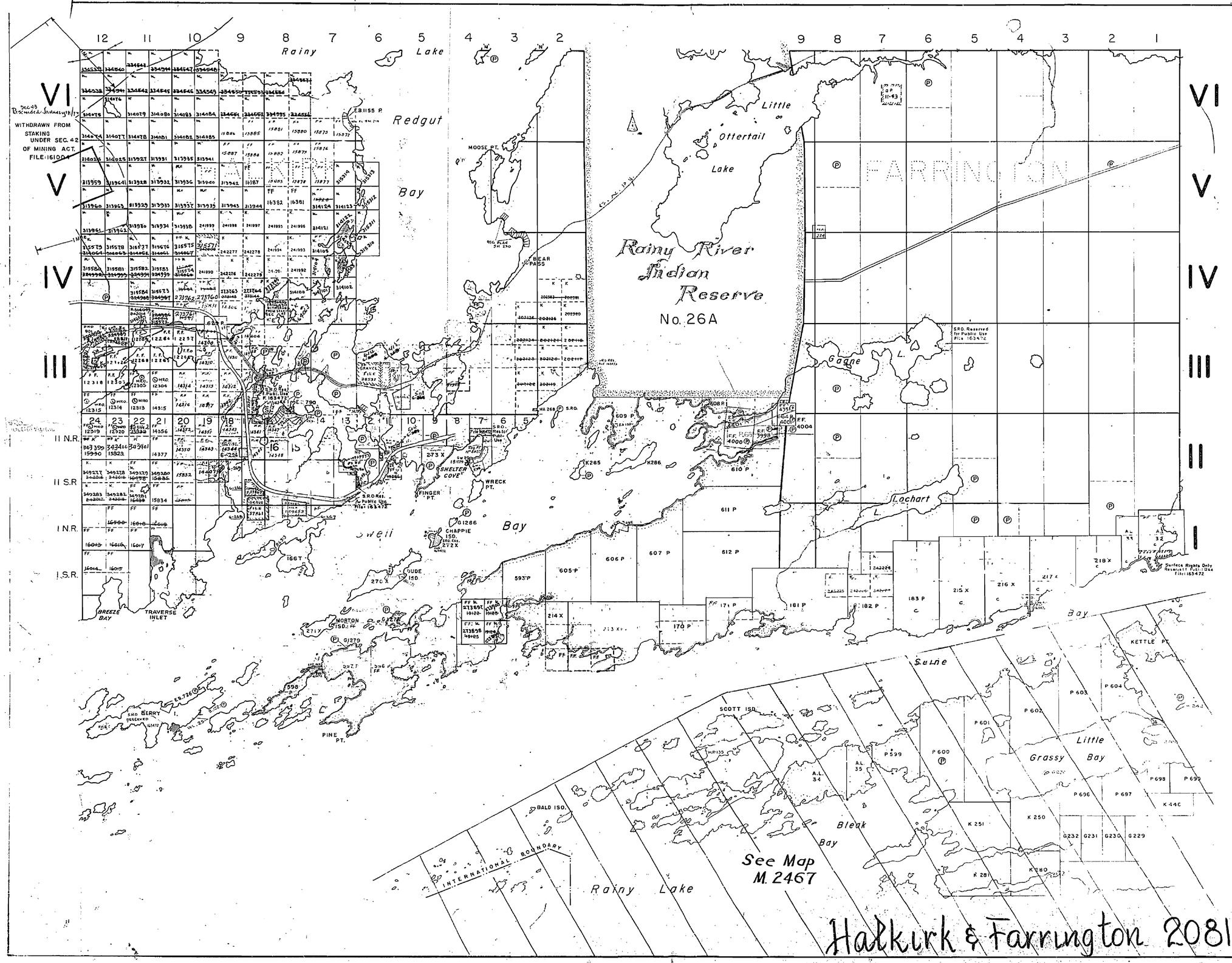

THE TOWNSHIPS OF HALKIRK & FARRINGTON

DISTRICT OF RAINY RIVER

KENORA MINING DIVISION

SCALE: 1-INCH = 40 CHAINS

LEGEND

PATENTED LAND	(P)
CROWN LAND SALE	(S) C.S.
LEASES	(L)
LOCATED LAND	Loc.
LICENSE OF OCCUPATION	L.O.
MINING RIGHTS ONLY	M.R.O.
SURFACE RIGHTS ONLY	S.R.O.
ROADS	
IMPROVED ROADS	
KING'S HIGHWAYS	
RAILWAYS	
POWER LINES	
MARSH OR MUSKEG	
MINES	
GEODETIC STATION	△

NOTES

400' reservation to Dept. of L. and F. shown thus:

Flooded land shown thus:

All Islands in Rainy Lake withdrawn from staking under Sec. 39 Sub (c) Mining Act.

KENORA
FILED
REC'D. FEB 1 - 1971
RECEIPT No.
MINING DIVISION

June 2/71
June 29/71
Nov. 22/71
Nov. 8/71
Jan. 5/72
Feb. 15/72
Feb. 29/72
March 8/72
" 23/72
Nov. 22/72
Feb. 1/73
Nov. 14/73
May 2/75

PLAN NO.- M. 2081

ONTARIO
DEPARTMENT OF MINES
AND NORTHERN AFFAIRS

Halkirk & Farrington 2081

2081

NOTES

400' surface rights reservation along the shores of all lakes and rivers.

All Islands in Rainy Lake WITHDRAWN FROM STAKING under Sec.39 sub.(c) of Mining Act R.S.O. 1950.

OTHER AREAS WITHDRAWN FROM STAKING

S.R - SURFACE RIGHTS M.R.- MINING RIGHTS

Section	Order No	Date	Disposition	File
42(R.S.O.1960)		JUNE 9/69	S.R	65472
PUBLIC RESERVE		1967	S.R	"
43(R.S.O.1970)		OCT 11/72	S.R	38536

SAND and GRAVEL

M.T.C. PIT No. 901		
" " "		1657
GRAVEL	File	159653
GRAVEL	File	145478
" "	"	37867
" "	"	37861
" "	"	38532
" "	"	38532
" "	"	38530
" "	"	38531
" "	"	145642
M.T.C. PIT No. 993		
GRAVEL	File	37872
GRAVEL	File	38532
M.T.C. PIT No. 910		
GRAVEL	File	38526
GRAVEL	File	38526
" "	"	37867

OBIKOBA LAKE M.2126

PORTER INLET M.2459

WATTEN TP. M.2128

BLISS LAKE M.2467

HALKIRK

FARRINGTON

Rainy Lake I.R. No. 26A

Rainy Lake

Lake

Bay

Little Ottertail L.

Moose Pt.

Stony Id.

Redgut

Nickle Lake

Grassy Portage

Bear Pass

Shelter Cove

Wreck Point

Finger Pt.

Chapple Id.

Dude Id.

Traverse Inlet

Breeze Bay

Morton Id.

Wind Bay

Armat Id.

Berry Id.

Pine Pt.

Gagne L.

Lochart L.

Seine Bay

NORTH RANGE II

SOUTH RANGE II

NORTH RANGE I

SOUTH RANGE I

Reinstatement Survey by H.A.Smith 1961

Retracement Survey by H.A.Smith 1963

Retracement Survey by R.Wagner 1963

Retracement Survey by H.A.Smith 1970

G.3-F.F.Manuel Inst. to direct Surveyor to run line parallel to and 1 chain distant from the shore of Rainy Lake

KENORA MINING DIV. RECEIVED MAY 28 1973 AM PM 7 8 9 10 11 12 1 2 3 4 5 6

Feb 6/75

July 12/73
Sept. 13/73
Oct. 18/73
Nov. 13/73
Jan. 9/74
Jan 29/74
Feb 26/74
March 13/74
May 15/74
June 18/74
July 31/74
Sept. 10/74
Jan. 2/75
Jan 29/75

LEGEND

- HIGHWAY AND ROUTE No.
- OTHER ROADS
- TRAILS
- SURVEYED LINES: TOWNSHIPS, BASE LINES, ETC. LOTS, MINING CLAIMS, PARCELS, ETC.
- UNSURVEYED LINES: LOT LINES, PARCEL BOUNDARY, MINING CLAIMS ETC.
- RAILWAY AND RIGHT OF WAY
- UTILITY LINES
- NON-PERENNIAL STREAM
- FLOODING OR FLOODING RIGHTS
- SUBDIVISION
- ORIGINAL SHORELINE
- MARSH OR MUSKEG
- MINES

DISPOSITION OF CROWN LANDS

TYPE OF DOCUMENT	SYMBOL
PATENT, SURFACE & MINING RIGHTS	●
" SURFACE RIGHTS ONLY	●
" MINING RIGHTS ONLY	●
LEASE, SURFACE & MINING RIGHTS	■
" SURFACE RIGHTS ONLY	■
" MINING RIGHTS ONLY	■
LICENCE OF OCCUPATION	▼
CROWN LAND SALE	CS
ORDER-IN-COUNCIL	OC
RESERVATION	R
CANCELLED	C
SAND & GRAVEL	S

SCALE : 1 INCH 40 CHAINS

FEET 0 500 1000 2000 4000 6000 8000

METRES 0 200 400 600 800 1 KM 2 KM

ACRES	HECTARES
40	16

TOWNSHIPS

HALKIRK AND FARRINGTON

DISTRICT
RAINY RIVER

MINING DIVISION
KENORA

Ministry of Natural Resources
Ontario Surveys and Mapping Branch

Date APRIL 1973

Whitney Block, Queen's Park, Toronto

Plan No. M.2081

2081

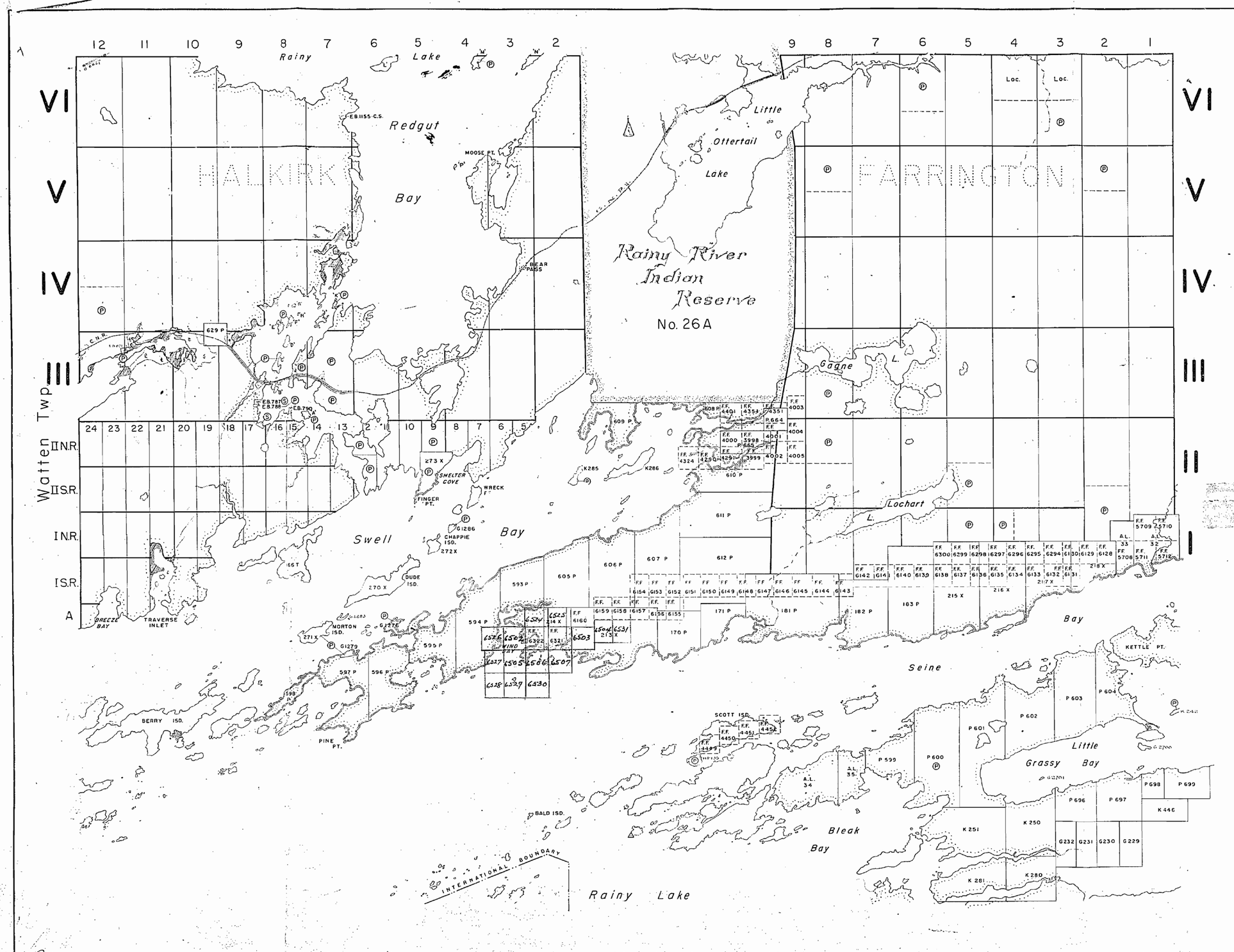

THE TOWNSHIPS OF

HALKIRK & FARRINGTON

DISTRICT OF RAINY RIVER

FORT FRANCES MINING DIVISION

SCALE: 1-INCH=40 CHAINS

LEGEND

PATENTED LAND	Ⓟ
CROWN LAND SALE	Ⓢ C.S.
LEASES	Ⓛ
LOCATED LAND	Loc.
LICENSE OF OCCUPATION	L.O.
MINING RIGHTS ONLY	M.R.O.
SURFACE RIGHTS ONLY	S.R.O.
ROADS	
IMPROVED ROADS	
KING'S HIGHWAYS	
RAILWAYS	
POWER LINES	
MARSH OR MUSKEG	
MINES	
GEODETIC STATION	

NOTES

200' reservation to Dept. of L. and F. shown thus:

Flooded land shown thus:

M-2081

PLAN NO.-F.F. 29

DEPARTMENT OF MINES
-ONTARIO-

2081

2081
HALKIRK - FARRINGTON

THE TOWNSHIPS OF HALKIRK & FARRINGTON

DISTRICT OF RAINY RIVER

FORT FRANCES MINING DIVISION

SCALE: 1-INCH = 40 CHAINS

LEGEND

PATENTED LAND	(P)
CROWN LAND SALE	(S) C.S.
LEASES	(L)
LOCATED LAND	Loc.
LICENSE OF OCCUPATION	L.O.
MINING RIGHTS ONLY	M.R.O.
SURFACE RIGHTS ONLY	S.R.O.
ROADS	
IMPROVED ROADS	
KING'S HIGHWAYS	
RAILWAYS	
POWER LINES	
MARSH OR MUSKEG	
MINES	
GEODETIC STATION	

NOTES

200' reservation to Dept. of L. and F. shown thus:

Flooded land shown thus:

PLAN NO. - F.F. 29

DEPARTMENT OF MINES
— ONTARIO —

2081

2081

THE TOWNSHIPS OF HALKIRK & FARRINGTON

DISTRICT OF RAINY RIVER

KENORA MINING DIVISION

SCALE: 1-INCH = 40 CHAINS

LEGEND

PATENTED LAND	(P)
CROWN LAND SALE	(S) C.S.
LEASES	(L)
LOCATED LAND	Loc.
LICENSE OF OCCUPATION	L.O.
MINING RIGHTS ONLY	M.R.C.
SURFACE RIGHTS ONLY	S.R.O.
ROADS	
IMPROVED ROADS	
KING'S HIGHWAYS	
RAILWAYS	
POWER LINES	
MARSH OR MUSKEG	
MINES	
GEODETIC STATION	

NOTES

400' reservation to Dept. of Lands & For. shown thus:

Flooded land shown thus:

All Islands in Rainy Lake withdrawn from staking under Sec. 39 Sub (c) Mining Act.

Areas withdrawn from staking under Section 43 of the Mining Act (R.S.O. 1970)

File	Date	Disposition
38535	11/10/72	S.R.O.

KENORA MINING DIV. RECEIVED MAY 14 1973 AM 7 8 9 10 11 12 1 2 3 4 5 6 PM

PLAN NO.- M. 2081

ONTARIO

MINISTRY OF NATURAL RESOURCES

SURVEYS AND MAPPING BRANCH

HALKIRK-FARRINGTON

2081

2081

NOTES

400' surface rights reservation along the shores of all lakes and rivers.

All Islands in Rainy Lake WITHDRAWN FROM STAKING under Sec.39 sub(c) of Mining Act R.S.O. 1950.

OTHER AREAS WITHDRAWN FROM STAKING

S.R. - SURFACE RIGHTS M.R.- MINING RIGHTS

Section	Order No.	Date	Disposition	File
42(RSO.1960)		JUNE 9/69	S.R.	163472
PUBLIC RESERVE		1967	S.R.	"
43(RSO.1970)	W55/73	6/12/73	S.R.&M.R.	176403

SAND and GRAVEL

M.T.C. PIT	No. 901	
" " "		1657
GRAVEL	File	159653
GRAVEL	File	145478
"	"	37867
"	"	37861
"	"	38532
"	"	38532
"	"	38530
"	"	38531
"	"	145642
M.T.C. PIT	No. 993	
GRAVEL	File	37872
GRAVEL	File	38532
M.T.C. PIT	No. 910	
GRAVEL	File	38526
GRAVEL	File	176403
"	"	37867

*G-3 Ft. FRANCES REQUESTS WE DO NOT RENEW OR ISSUE A PERMIT FOR THIS AREA.

Withdrawn from staking, sale or lease thereafter, order # W-5/75

DATE OF ISSUE FEB 3 1975

KENORA MINING DIVISION RECEIVED FEB - 7 1975 AM 7 8 9 10 11 12 1 2 3 4 5 6 PM

Mar. 3/75

OBIKOBA LAKE M.2126

PORTER INLET M.2459

W-44/75 (Sec 43) S.R.O. withdrawn from prospecting staking sale or lease

Rainy Lake I.R. No. 26A

PATENT PORTIONS IN RED

HALKIRK

FARRINGTON

WATTEN TP. M.2128

BLISS LAKE M.2467

Rainy Lake

Bay

Swell

Little Otertail L.

Redgut

Moose Pt.

Stony Id.

Bear Pass

Nickle Lake

Grassy Bay

Shelter Cove

Finger Pt.

Wreck Point

Chapple Id.

Dude Id.

Morton Id.

Armet Id.

Breeze Bay

Beaverton Inlet

Lochiel L.

Lake Shore

Wind

Pine Pt.

NORTH RANGE

SOUTH RANGE

NORTH RANGE

SOUTH RANGE

March 4/76
May 2/75

LEGEND

- HIGHWAY AND ROUTE No.
- OTHER ROADS
- TRAILS
- SURVEYED LINES: TOWNSHIPS, BASE LINES, ETC.
- LOTS, MINING CLAIMS, PARCELS, ETC.
- UNSURVEYED LINES: LOT LINES
- PARCEL BOUNDARY
- MINING CLAIMS ETC.
- RAILWAY AND RIGHT OF WAY
- UTILITY LINES
- NON-PERENNIAL STREAM
- FLOODING OR FLOODING RIGHTS
- SUBDIVISION
- ORIGINAL SHORELINE
- MARSH OR MUSKEG
- MINES

DISPOSITION OF CROWN LANDS

TYPE OF DOCUMENT	SYMBOL
PATENT, SURFACE & MINING RIGHTS	
" SURFACE RIGHTS ONLY	
" MINING RIGHTS ONLY	
LEASE, SURFACE & MINING RIGHTS	
" SURFACE RIGHTS ONLY	
" MINING RIGHTS ONLY	
LICENCE OF OCCUPATION	
CROWN LAND SALE	CS
ORDER-IN-COUNCIL	OC
RESERVATION	R
CANCELLED	C
SAND & GRAVEL	S

SCALE: 1 INCH = 40 CHAINS

FEET 0 500 1000 2000 4000 6000 8000

METRES 0 200 400 600 800 1KM 2KM

ACRES 40 • HECTARES 16

TOWNSHIPS

HALKIRK AND FARRINGTON

DISTRICT RAINY RIVER

MINING DIVISION KENORA

Ministry of Natural Resources

Ontario Surveys and Mapping Branch

Date APRIL 1973

Whitney Block Queen's Park, Toronto

Plan No. M.2081

2081

THE TOWNSHIPS OF HALKIRK & FARRINGTON

DISTRICT OF RAINY RIVER

FORT FRANCES MINING DIVISION

SCALE: 1-INCH=40 CHAINS

LEGEND

PATENTED LAND	P
CROWN LAND SALE	S C.S.
LEASES	L
LOCATED LAND	Loc.
LICENSE OF OCCUPATION	L.O.
MINING RIGHTS ONLY	M.R.O.
SURFACE RIGHTS ONLY	S.R.O.
ROADS	
IMPROVED ROADS	
KING'S HIGHWAYS	
RAILWAYS	
POWER LINES	
MARSH OR MUSKEG	
MINES	
GEODETIC STATION	

NOTES

"400" reservation to Dept. of Land & F. shown thus:

Flooded land shown thus:

All Islands in Rainy Lake withdrawn from staking under Sec. 39 Sub (c) Mining Act.

PLAN NO.- M.2081

DEPARTMENT OF MINES
-ONTARIO-

2081

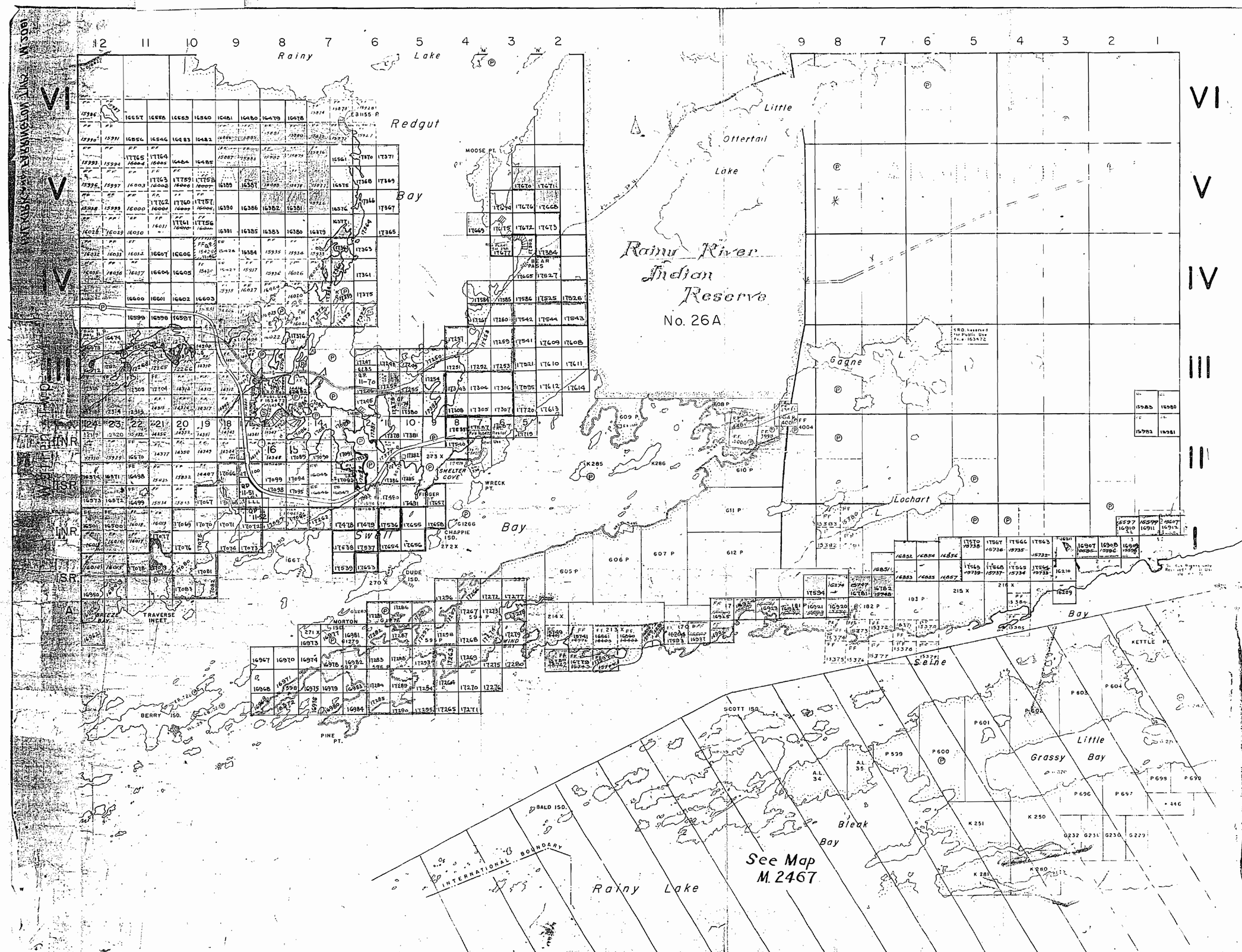

THE TOWNSHIPS OF

HALKIRK & FARRINGTON

DISTRICT OF RAINY RIVER

FORT FRANCES MINING DIVISION

SCALE 1 INCH = 40 CHAINS

LEGEND

PATENTED LAND	(P)
CROWN LAND SALE	(S)
LEASE	(L)
LOCATED LAND	
LOCATION OCCUPATION	L.O.
MINING RIGHTS ONLY	M.R.O.
SURFACE RIGHTS ONLY	S.R.O.
ROADS	
IMPROVED ROAD	
HIGHWAY	
RAILWAYS	
POWER LINES	
MARSH OR MUSKEG	
MINES	
GEOLOGICAL SECTION	

NOTES

200 reservation in Sept. Land shown thus

Flooded land shown [illegible]

[illegible]

PLAN NO.- M 2081

DEPARTMENT OF MINES
- ONTARIO -

2081

THE TOWNSHIPS OF HALKIRK & FARRINGTON

DISTRICT OF RAINY RIVER

FORT FRANCES MINING DIVISION

SCALE: 1-INCH = 40 CHAINS

LEGEND

PATENTED LAND	(P)
CROWN LAND SALE	(S) C.S.
LEASES	(L)
LOCATED LAND	Loc.
LICENSE OF OCCUPATION	L.O.
MINING RIGHTS ONLY	M.R.O.
SURFACE RIGHTS ONLY	S.R.O.
ROADS	
IMPROVED ROADS	
KING'S HIGHWAYS	
RAILWAYS	
POWER LINES	
MARSH OR MUSKEG	
MINES	
GEODETIC STATION	△

NOTES

400' reservation to Dept. of Lands & Forests shown thus

Flooded land shown thus

All Islands in Rainy Lake withdrawn from staking under Sec. 39 Sub (c) Mining Act

PLAN NO.- M. 2081

DEPARTMENT OF MINES
— ONTARIO —

2081

THE TOWNSHIPS OF HALKIRK & FARRINGTON

DISTRICT OF RAINY RIVER

FORT FRANCES MINING DIVISION

SCALE: 1-INCH = 40 CHAINS

LEGEND

PATENTED LAND	Ⓟ
CROWN LAND SALE	Ⓢ C.S.
LEASES	Ⓛ
LOCATED LAND	Loc.
LICENSE OF OCCUPATION	L.O.
MINING RIGHTS ONLY	M.R.O.
SURFACE RIGHTS ONLY	S.R.O.
ROADS	
IMPROVED ROADS	
KING'S HIGHWAYS	
RAILWAYS	
POWER LINES	
MARSH OR MUSKEG	
MINES	
GEODETIC STATION	△

NOTES

400' reservation to Dept. of L. and F. shown thus:

Flooded land shown thus:

All islands in Rainy Lake withdrawn from staking under Sec. 39 Sub (c) Mining Act

PLAN NO.- M. 2081

DEPARTMENT OF MINES
—ONTARIO—

2081

THE TOWNSHIPS OF HALKIRK & FARRINGTON

DISTRICT OF RAINY RIVER

FORT FRANCES MINING DIVISION

SCALE: 1-INCH=40 CHAINS

LEGEND

PATENTED LAND	(P)
CROWN LAND SALE	(S) C.S.
LEASES	(L)
LOCATED LAND	Loc.
LICENSE OF OCCUPATION	L.O.
MINING RIGHTS ONLY	M.R.O.
SURFACE RIGHTS ONLY	S.R.O.
ROADS	
IMPROVED ROADS	
KING'S HIGHWAYS	
RAILWAYS	
POWER LINES	
MARSH OR MUSKEG	
MINES	
GEODETIC STATION	

NOTES

400' reservation to Dept. of L. and F. shown thus:

Flooded land shown thus:

All Islands in Rainy Lake withdrawn from staking under Sec. 39 Sub (c) Mining Act.

PLAN NO.- M 2081

DEPARTMENT OF MINES
– ONTARIO –

2081

THE TOWNSHIPS OF HALKIRK & FARRINGTON

DISTRICT OF RAINY RIVER

FORT FRANCES MINING DIVISION

SCALE: 1 INCH = 40 CHAINS

LEGEND

PATENTED LAND	(P)
CROWN LAND SALE	(S) C.S.
LEASES	(L)
LOCATED LAND	Loc.
LICENSE OF OCCUPATION	L.O
MINING RIGHTS ONLY	M.R.O.
SURFACE RIGHTS ONLY	S.R.O.
ROADS	
IMPROVED ROADS	
KING'S HIGHWAYS	
RAILWAYS	
POWER LINES	
MARSH OR MUSKEG	
MINES	
GEODETIC STATION	

NOTES

400' reservation to Dept. of Land & F. shown thus:

Flooded land shown thus:

All islands in Rainy Lake withdrawn from staking under Sec 39 Sub. (c) Mining Act

PLAN NO.- M. 2081

DEPARTMENT OF MINES
-ONTARIO-

#2081

2081

Replaced July 20/61

HALKIRK - FARRINGTON
2081

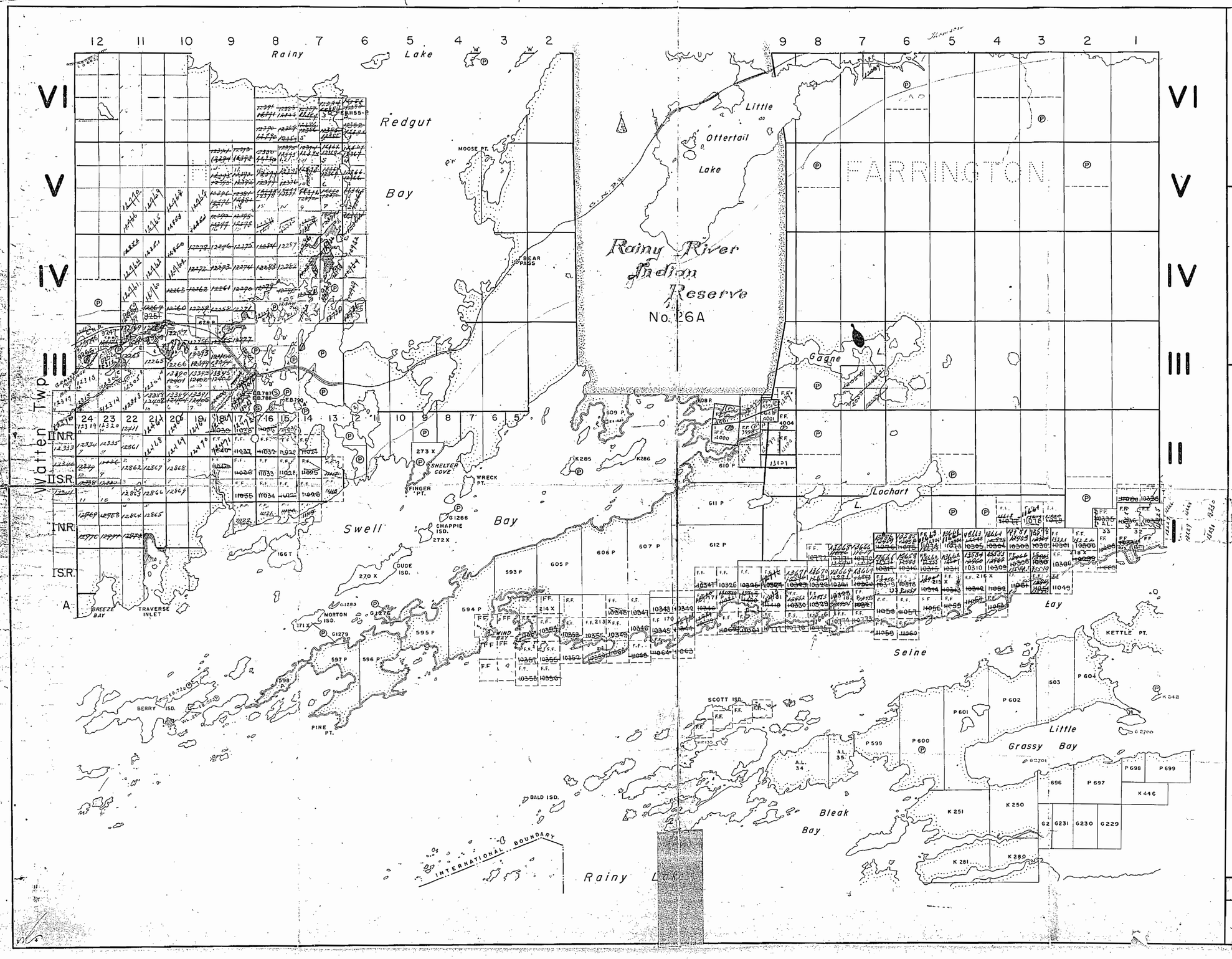

THE TOWNSHIPS OF

HALKIRK & FARRINGTON

DISTRICT OF RAINY RIVER

FORT FRANCES MINING DIVISION

SCALE: 1-INCH = 40 CHAINS

LEGEND

PATENTED LAND	Ⓟ
CROWN LAND SALE	Ⓢ C.S.
LEASES	Ⓛ
LOCATED LAND	Loc.
LICENSE OF OCCUPATION	L.O.
MINING RIGHTS ONLY	M.R.O.
SURFACE RIGHTS ONLY	S.R.O.
ROADS	
IMPROVED ROADS	
KING'S HIGHWAYS	
RAILWAYS	
POWER LINES	
MARSH OR MUSKEG	
MINES	
GEODETIC STATION	△

NOTES

400' reservation to Dept. of L. and F. shown thus:

Flooded land shown thus:

PLAN NO.- M. 2081

DEPARTMENT OF MINES