

2881

Favourable Lake (North part) - M.2880

AREA OF

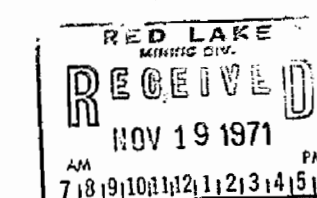
FAVOURABLE LAKE
SOUTH PARTDISTRICT OF
KENORA
PATRICIA PORTIONRED LAKE
MINING DIVISION

SCALE: 1-INCH = 40 CHAINS

LEGEND

PATENTED LAND	(P)
CROWN LAND SALE	(C.S.)
LEASES	(L)
LOCATED LAND	(Loc.)
LICENSE OF OCCUPATION	(L.O.)
MINING RIGHTS ONLY	(M.R.O.)
SURFACE RIGHTS ONLY	(S.R.O.)
ROADS	(—)
IMPROVED ROADS	(—)
KING'S HIGHWAYS	(—)
RAILWAYS	(—)
POWER LINES	(—)
MARSH OR MUSKEG	(—)
MINES	(*)
CANCELLED	(C)

NOTES

400' Surface Rights Reservation around
all lakes and rivers.

NATIONAL TOPOGRAPHIC SERIES 53 C

PLAN NO. M.2881

ONTARIO
DEPARTMENT OF MINES
AND NORTHERN AFFAIRS

South of Borland Lake - M.2882

M.2199

527934

TRIM LINE

G-1774

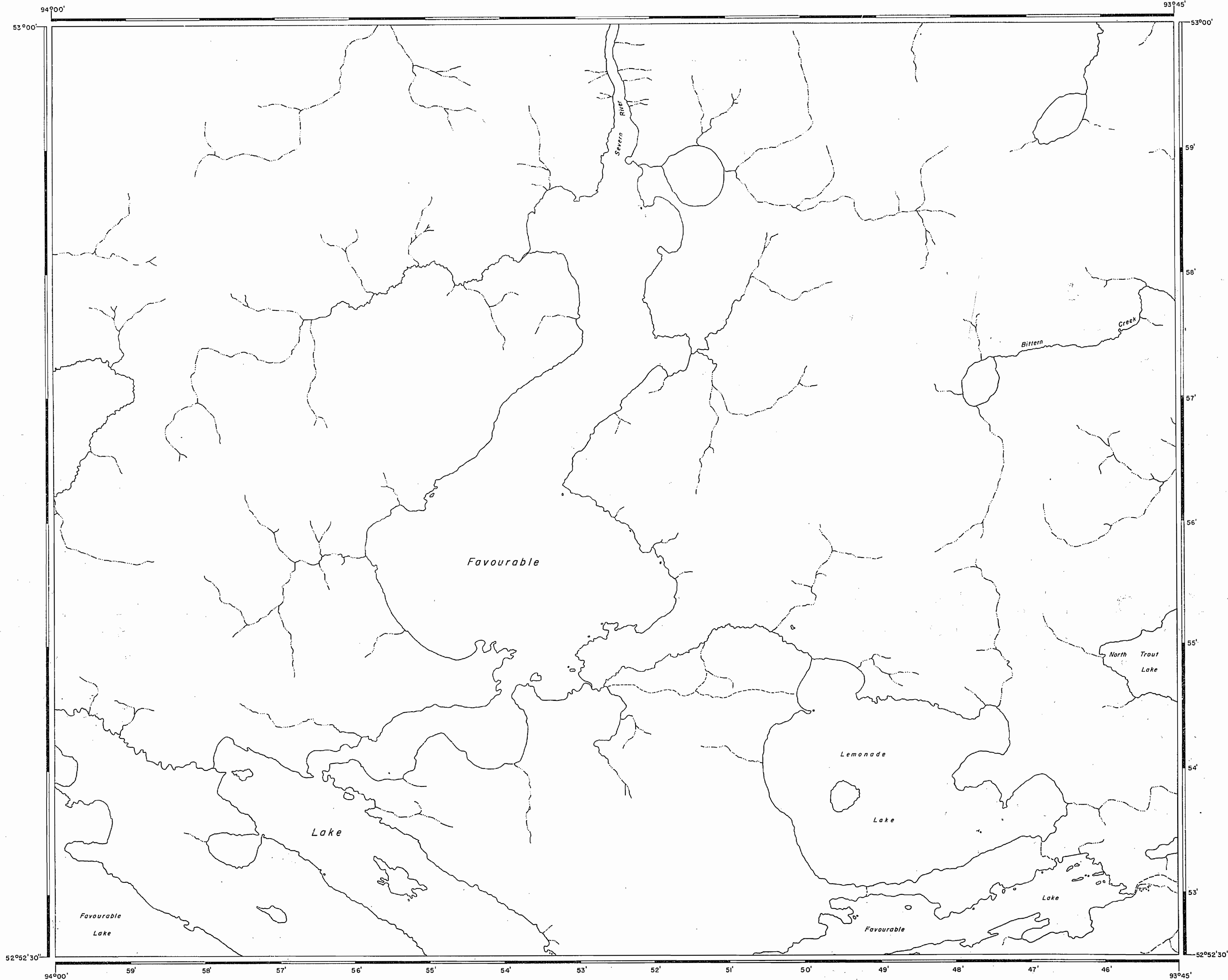
FAVOURABLE LAKE (NORTH PART)

G-1774

FAVOURABLE LAKE (NORTH PART)

G-1774

North of Favourable Lake G-1827



Favourable Lake (South part) G-1775



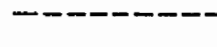




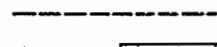
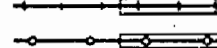









REFERENCES

AREAS WITHDRAWN FROM DISPOSITION












- * M.R.O. - MINING RIGHTS ONLY
S.R.O. - SURFACE RIGHTS ONLY
M.+S. - MINING AND SURFACE RIGHTS

Description Order No. Date Disposition File

LEGEND

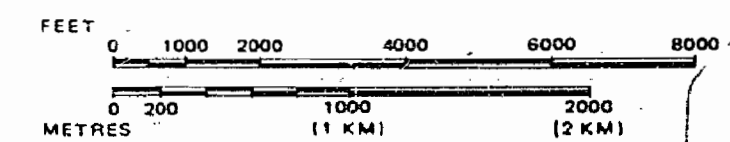
- HIGHWAY AND ROUTE No. 
OTHER ROADS 
TRAILS 
SURVEYED LINES:
TOWNSHIPS, BASE LINES, ETC. 
LOTS, MINING CLAIMS, PARCELS, ETC. 
UNSURVEYED LINES:
LOT LINES 
PARCEL BOUNDARY 
MINING CLAIMS ETC. 
RAILWAY AND RIGHT OF WAY 
UTILITY LINES 
NON-PERENNIAL STREAM 
FLOODING OR FLOODING RIGHTS 
SUBDIVISION OR COMPOSITE PLAN 
RESERVATIONS 
ORIGINAL SHORELINE 
MARSH OR MUSKEG 
MINES 
TRAVERSE MONUMENT 

DISPOSITION OF CROWN LANDS

TYPE OF DOCUMENT	SYMBOL
PATENT, SURFACE & MINING RIGHTS	
" SURFACE RIGHTS ONLY	
" MINING RIGHTS ONLY	
LEASE, SURFACE & MINING RIGHTS	
" SURFACE RIGHTS ONLY	
" MINING RIGHTS ONLY	
LICENCE OF OCCUPATION	
ORDER-IN-COUNCIL	
RESERVATION	
CANCELLED	
SAND & GRAVEL	

NOTE: MINING RIGHTS IN PARCELS PATENTED PRIOR TO MAY 6, 1915, VESTED IN ORIGINAL PATENTEE BY THE PUBLIC LANDS ACT, R.S.O. 1979, CHAP. 380, SEC. 63, SUBSEC. 1.

SCALE: 1 INCH = 40 CHAINS

AREA
FAVOURABLE LAKE
(NORTH PART)

M.N.R. ADMINISTRATIVE DISTRICT

RED LAKE

MINING DIVISION

RED LAKE

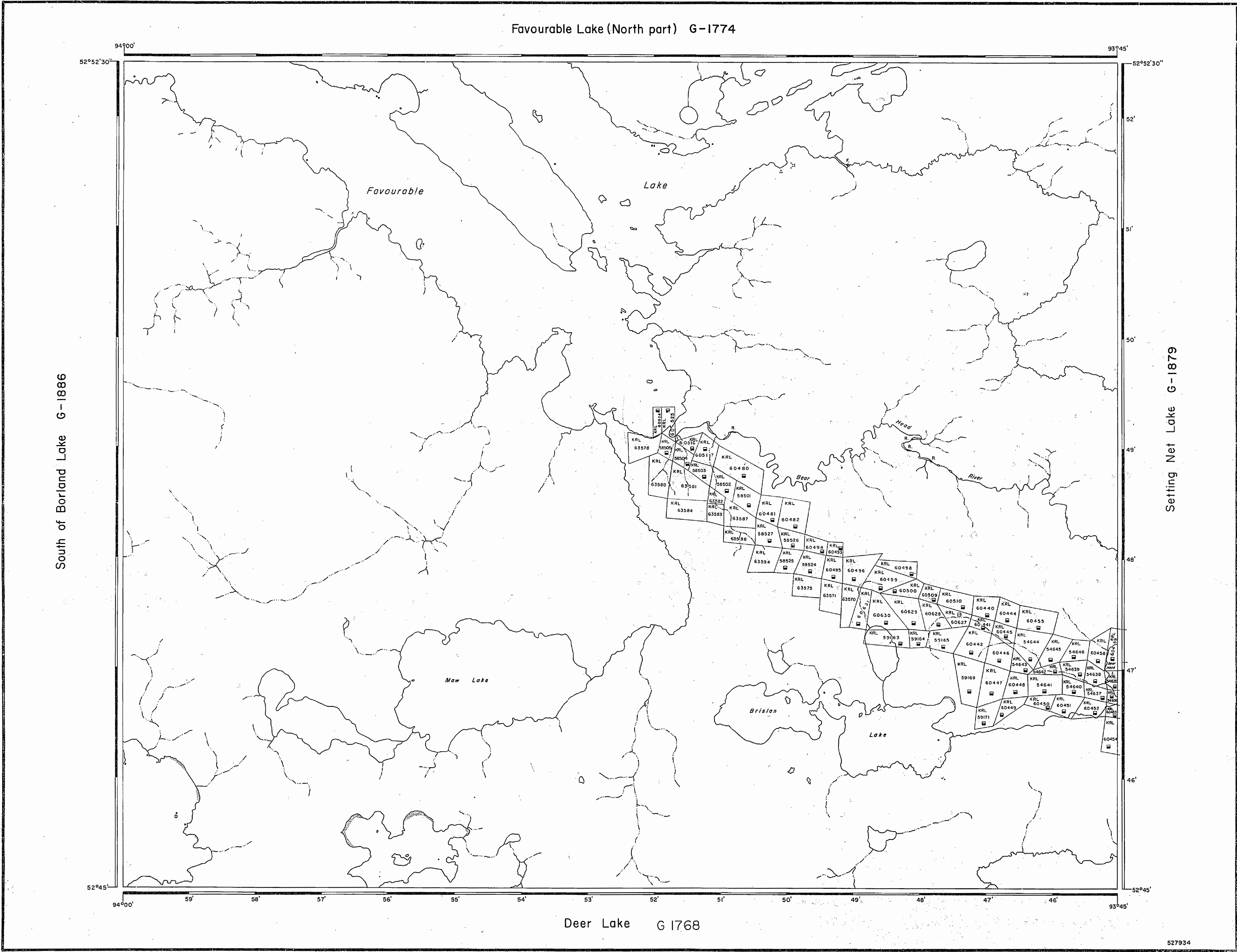

LAND TITLES / REGISTRY DIVISION

KENORA / PATRICIA

Ministry of
Natural
ResourcesLand
Management
BranchDate
FEBRUARY 14, 1983Number
G-1774

THE INFORMATION THAT APPEARS ON THIS MAP HAS BEEN COMPILED FROM VARIOUS SOURCES, AND ACCURACY IS NOT GUARANTEED. THOSE WISHING TO STAKE MINING CLAIMS SHOULD CONSULT WITH THE MINING RECORDER, MINISTRY OF NORTHERN DEVELOPMENT AND MINES, FOR ADDITIONAL INFORMATION ON THE STATUS OF THE LANDS SHOWN HEREON.

TRIM LINE



REFERENCES

AREAS WITHDRAWN FROM DISPOSITION

- M.R.O. - MINING RIGHTS ONLY
S.R.O. - SURFACE RIGHTS ONLY
M.+S. - MINING AND SURFACE RIGHTS

Description Order No. Date Disposition File

LEGEND

- HIGHWAY AND ROUTE No.
OTHER ROADS
TRAILS
SURVEYED LINES:
TOWNSHIPS, BASE LINES, ETC.
LOTS, MINING CLAIMS, PARCELS, ETC.
UNSURVEYED LINES:
LOT LINES
PARCEL BOUNDARY
MINING CLAIMS ETC.
RAILWAY AND RIGHT OF WAY
UTILITY LINES
NON-PERENNIAL STREAM
FLOODING OR FLOODING RIGHTS
SUBDIVISION OR COMPOSITE PLAN
RESERVATIONS
ORIGINAL SHORELINE
MARSH OR MUSKEG
MINES
TRAVERSE MONUMENT

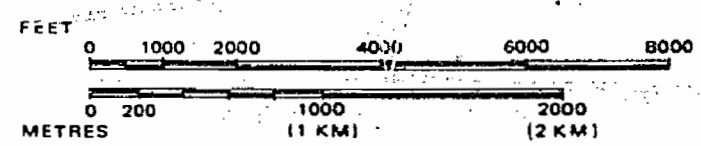
DISPOSITION OF CROWN LANDS

TYPE OF DOCUMENT SYMBOL

- PATENT, SURFACE & MINING RIGHTS
" SURFACE RIGHTS ONLY
" MINING RIGHTS ONLY
LEASE, SURFACE & MINING RIGHTS
" SURFACE RIGHTS ONLY
" MINING RIGHTS ONLY
LICENCE OF OCCUPATION
ORDER-IN-COUNCIL
RESERVATION
CANCELLED
SAND & GRAVEL

NOTE: MINING RIGHTS IN PARCELS PATENTED PRIOR TO MAY 6, 1913, VESTED IN ORIGINAL PATENTEE BY THE PUBLIC LANDS ACT, R.S.O. 1970, CHAP. 380, SEC. 63, SUBSEC. 1.

SCALE: 1 INCH = 40 CHAINS



AREA
FAVOURABLE LAKE
(SOUTH PART)

M.N.R. ADMINISTRATIVE DISTRICT

RED LAKE

MINING DIVISION

RED LAKE

LAND TITLES / REGISTRY DIVISION

KENORA/PATRICIA



Ministry of Land
Natural Resources Management
Branch

Date FEBRUARY 14, 1983

Number

G-1775

THE INFORMATION THAT APPEARS ON THIS MAP HAS BEEN COMPILED FROM VARIOUS SOURCES, AND ACCURACY IS NOT GUARANTEED. THOSE WISHING TO STAKE MINING CLAIMS SHOULD CONSULT WITH THE MINING RECORDER, MINISTRY OF NORTHERN DEVELOPMENT AND MINES, FOR ADDITIONAL INFORMATION ON THE STATUS OF THE LANDS SHOWN HEREON.

- 527934

2880

M3020

AREA OF

FAVOURABLE LAKE
NORTH PART

DISTRICT OF
KENORA
PATRICIA PORTION

RED LAKE
MINING DIVISION

SCALE: 1-INCH = 40 CHAINS

LEGEND

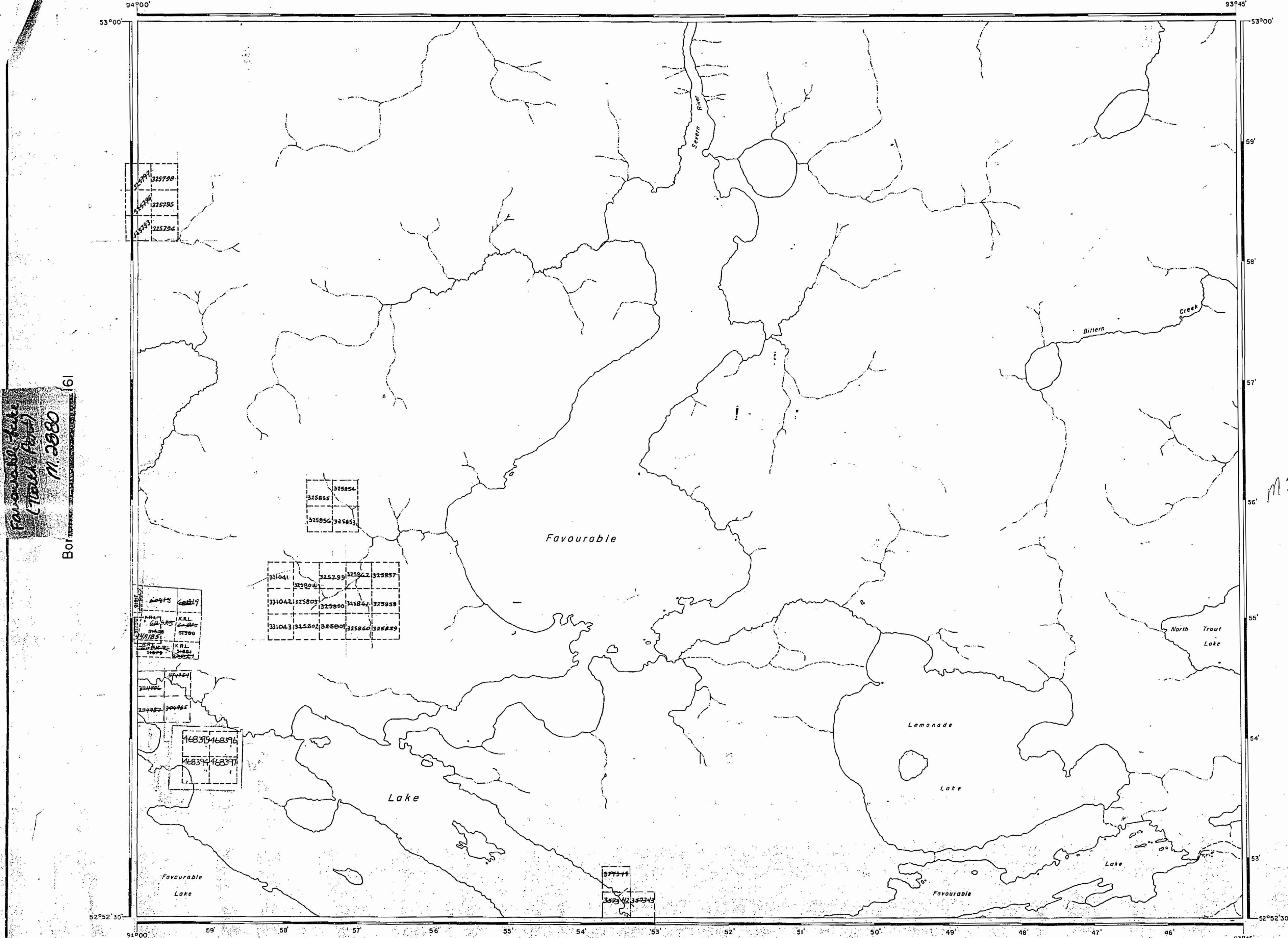
PATENTED LAND	Ⓟ
CROWN LAND SALE	C.S.
LEASES	Ⓛ
LOCATED LAND	Loc.
LICENSE OF OCCUPATION	L.O.
MINING RIGHTS ONLY	M.R.O.
SURFACE RIGHTS ONLY	S.R.O.
ROADS	—
IMPROVED ROADS	—
KING'S HIGHWAYS	—
RAILWAYS	—
POWER LINES	—
MARSH OR MUSKEG	—
MINES	—
CANCELLED	C.

NOTES

400' Surface Rights Reservation around
all lakes and rivers.

PLAN NO. M.2880

DEPARTMENT OF MINES
ONTARIO



Favourable Lake (South part) - M.2881

Favourable Lake (North Part) M.2880

Bor. 61

2881

Favourable Lake (North part) - M.2880

AREA OF

FAVOURABLE LAKE
SOUTH PARTDISTRICT OF
KENORA
PATRICIA PORTIONRED LAKE
MINING DIVISION

SCALE: 1-INCH = 40 CHAINS

LEGEND

PATENTED LAND	Ⓟ
CROWN LAND SALE	C.S.
LEASES	Ⓛ
LOCATED LAND	Loc.
LICENSE OF OCCUPATION	L.O.
MINING RIGHTS ONLY	M.R.O.
SURFACE RIGHTS ONLY	S.R.O.
ROADS	—
IMPROVED ROADS	—
KING'S HIGHWAYS	—
RAILWAYS	—
POWER LINES	—
MARSH OR MUSKEG	—
MINES	Ⓜ
CANCELLED	C.

NOTES

400' Surface Rights Reservation around
all lakes and rivers.

M2199

M 3052

PLAN NO. M.2881

DEPARTMENT OF MINES
— ONTARIO —

527934

South of Borland Lake - M.2882

AREA OF

DISTRICT OF
KENORA
PATRICIA PORTION.

SCALE: 1-INCH = 40 CHAINS

PATENTED LAND
CROWN LAND SALE--
LEASES
LOCATED LAND
LICENSE OF OCCUPATION.
MINING RIGHTS ONLY
SURFACE RIGHTS ONLY

PATENTED LAND
CROWN LAND SALE
LEASES
LOCATED LAND
LICENSE OF OCCU
MINING RIGHTS O
SURFACE RIGHTS

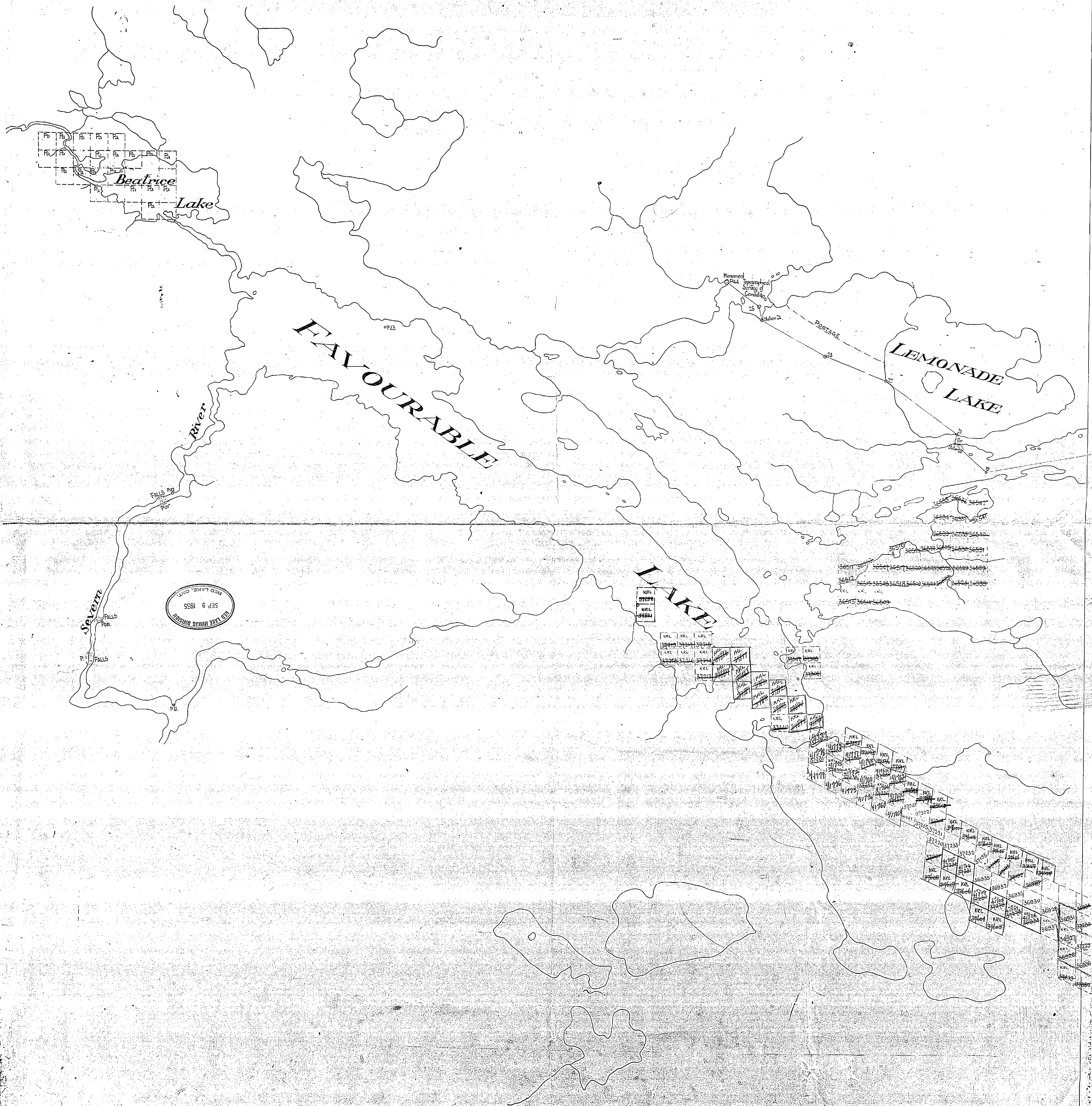
[illegible]

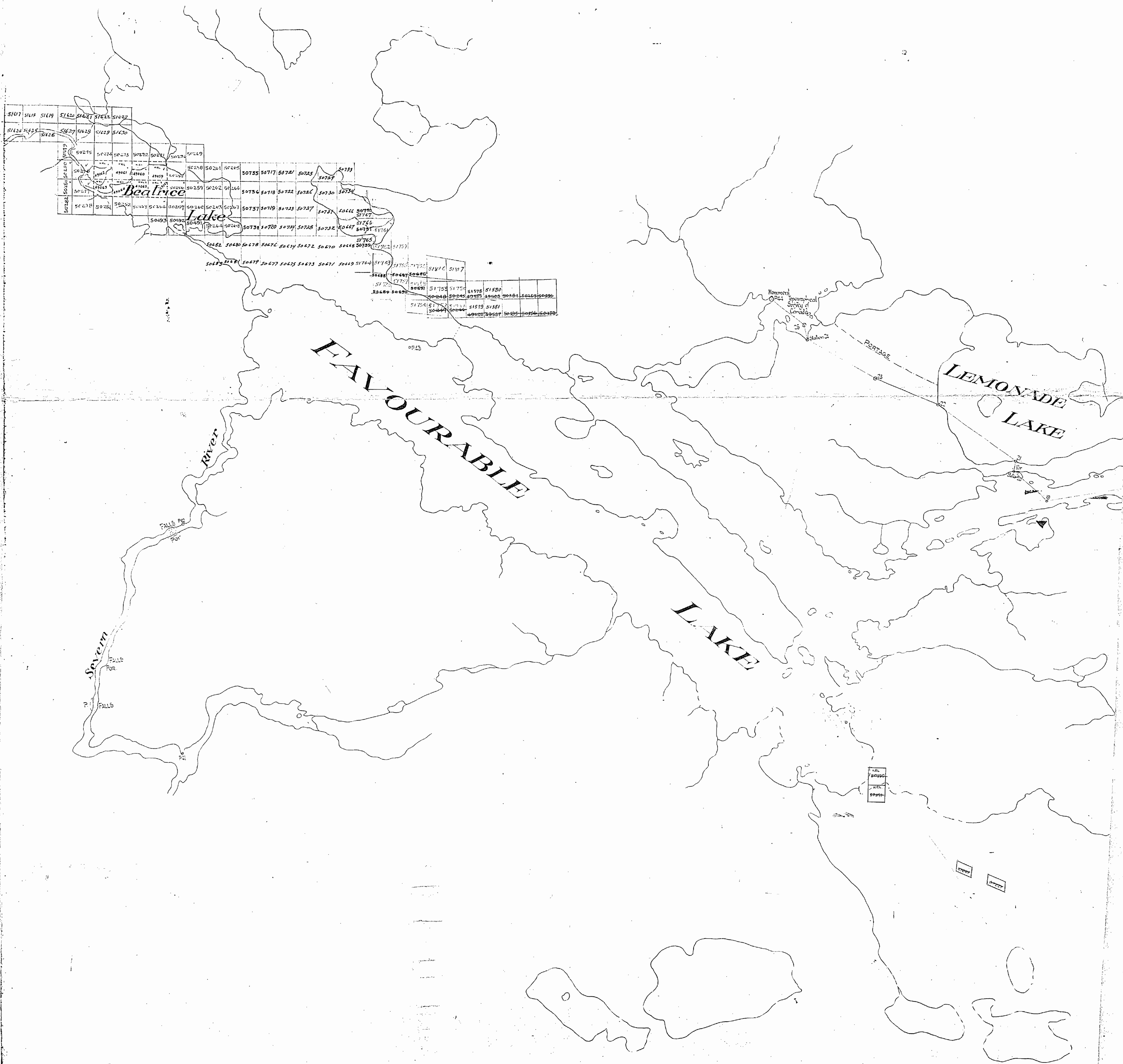
400' Surface Rights Reservation around
all lakes and rivers.

Apr 30/1963

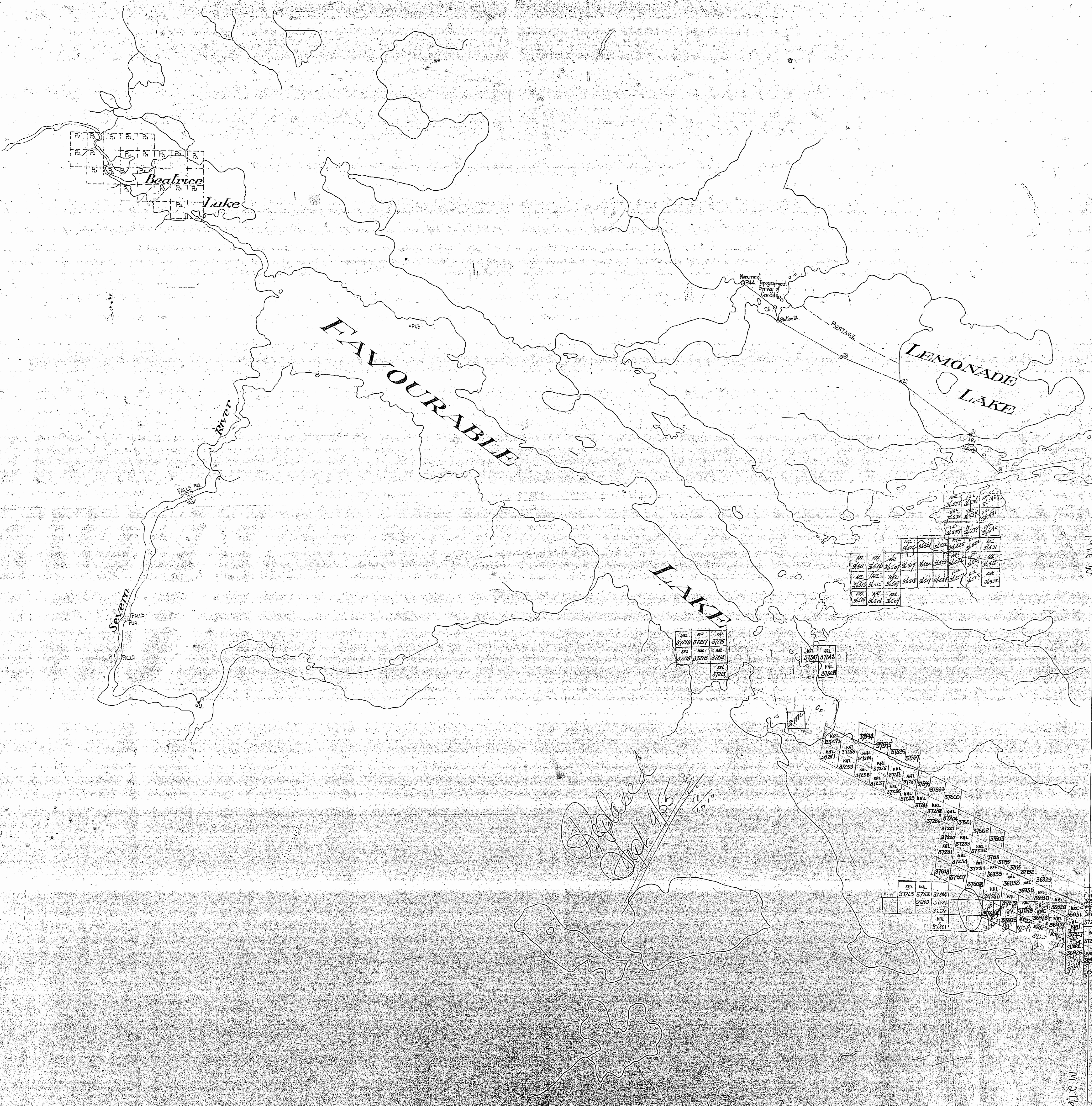
PLAN NO. M.2881

DEPARTMENT OF MINES
— ONTARIO —





FAVOURABLE LAKE AREA.
M-2161



35	36	37	38	39	40
35	36	37	38	39	40
35	36	37	38	39	40
35	36	37	38	39	40
35	36	37	38	39	40

3604	3605	3606	3607	3608	3609
3610	3611	3612	3613	3614	3615
3616	3617	3618	3619	3620	3621
3622	3623	3624	3625	3626	3627
3628	3629	3630	3631	3632	3633

3721	3722	3723	3724	3725
3726	3727	3728	3729	3730
3731	3732	3733	3734	3735
3736	3737	3738	3739	3740
3741	3742	3743	3744	3745

3751	3752	3753	3754	3755	3756
3757	3758	3759	3760	3761	3762
3763	3764	3765	3766	3767	3768
3769	3770	3771	3772	3773	3774
3775	3776	3777	3778	3779	3780

Revised
Oct 9/5

2880

M3020

AREA OF

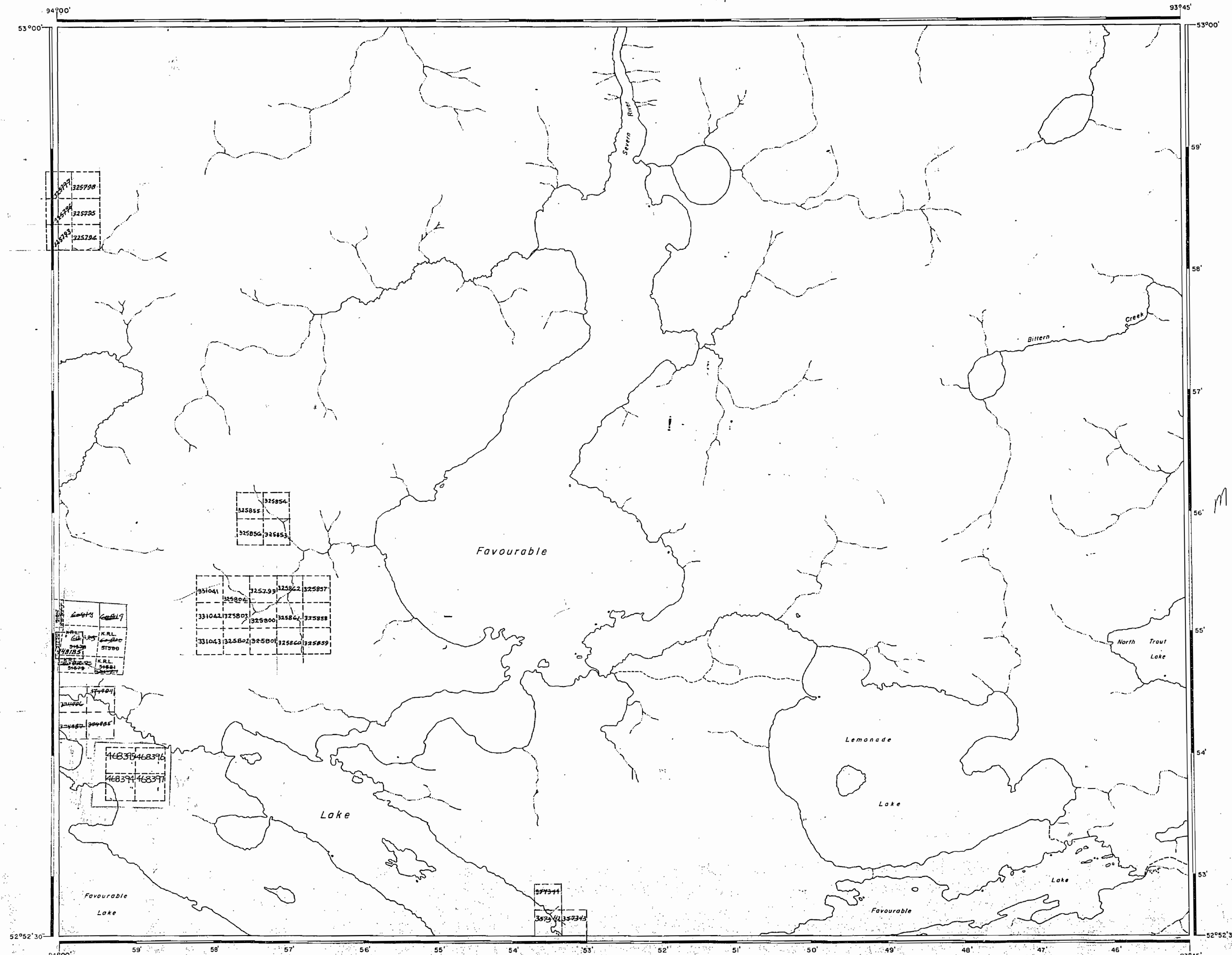
FAVOURABLE LAKE
NORTH PARTDISTRICT OF
KENORA
PATRICIA PORTIONRED LAKE
MINING DIVISION

SCALE: 1-INCH = 40 CHAINS

LEGEND

PATENTED LAND	Ⓟ
CROWN LAND SALE	C.S.
LEASES	Ⓛ
LOCATED LAND	Loc.
LICENSE OF OCCUPATION	L.O.
MINING RIGHTS ONLY	M.R.O.
SURFACE RIGHTS ONLY	S.R.O.
ROADS	—
IMPROVED ROADS	—
KING'S HIGHWAYS	—
RAILWAYS	—
POWER LINES	—
MARSH OR MUSKEG	—
MINES	—
CANCELLED	C.

NOTES

400' Surface Rights Reservation around
all lakes and rivers.

Favourable Lake (South part) - M.2881

PLAN NO. M.2880

DEPARTMENT OF MINES

— ONTARIO —

2881

Favourable Lake (North part) - M.2880

AREA OF

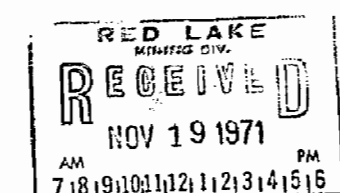
FAVOURABLE LAKE
SOUTH PARTDISTRICT OF
KENORA
PATRICIA PORTIONRED LAKE
MINING DIVISION

SCALE: 1-INCH = 40 CHAINS

LEGEND

PATENTED LAND	P
CROWN LAND SALE	C.S.
LEASES	L
LOCATED LAND	Loc.
LICENSE OF OCCUPATION	L.O.
MINING RIGHTS ONLY	M.R.O.
SURFACE RIGHTS ONLY	S.R.O.
ROADS	
IMPROVED ROADS	
KING'S HIGHWAYS	
RAILWAYS	
POWER LINES	
MARSH OR MUSKEG	
MINES	
CANCELLED	C

NOTES

400' Surface Rights Reservation around
all lakes and rivers

NATIONAL TOPOGRAPHIC SERIES 53.C

PLAN NO. M.2881

ONTARIO
DEPARTMENT OF MINES
AND NORTHERN AFFAIRS

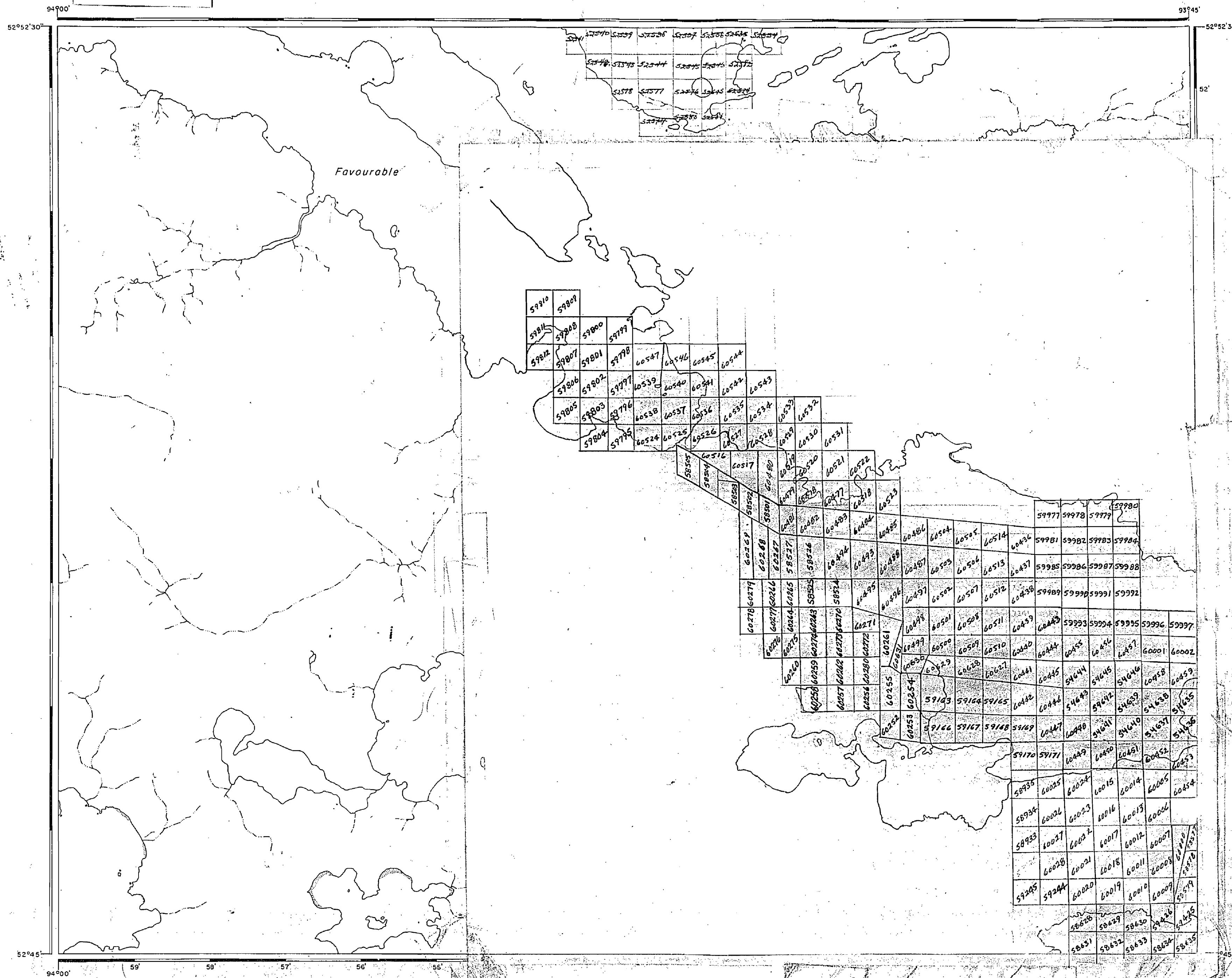
South of Borland Lake - M.2882

M.2199

527934

Favourable Lake (North part) - M.2880

South of Borland Lake - M.2882



AREA OF

FAVOURABLE LAKE
SOUTH PART.

DISTRICT OF
KENORA
PATRICIA PORTION

RED LAKE
MINING DIVISION

SCALE: 1-INCH = 40 CHAINS

LEGEND

PATENTED LAND
CROWN LAND SALE--
LEASES
LOCATED LAND
LICENSE OF OCCUPATION
MINING RIGHTS ONLY
SURFACE RIGHTS ONLY
ROADS
IMPROVED ROADS
KING'S HIGHWAYS
RAILWAYS
POWER LINES
MARSH OR MUSKEG
MINES
CANCELLED

NOTES

400' Surface Rights Reservation around
all lakes and rivers.

Apr 30/1963

PLAN NO. M.2881

DEPARTMENT OF MINES
— ONTARIO —

527934

AREA OF

FAVOURABLE LAKE
SOUTH PART.

DISTRICT OF
KENORA
PATRICIA PORTION.

RED LAKE
MINING DIVISION

SCALE: 1-INCH = 40 CHAINS

LEGEND

PATENTED LAND
CROWN LAND SALE
LEASES
LOCATED LAND
LICENSE OF OCCUPATION
MINING RIGHTS ONLY
SURFACE RIGHTS ONLY
ROADS
IMPROVED ROADS
KING'S HIGHWAYS
RAILWAYS
POWER LINES
MARSH OR MUSKEG
MINES
CANCELLED

(P)
 C.S.
 (L)
 Lo
 L.C.
 M.R.
 S.B.

NOTES

400' Surface Rights Reservation around
all lakes and rivers.

PLAN NO. M.2881

DEPARTMENT OF MINES
— ONTARIO —

