

FAWN

DISTRICT OF SUDBURY

PORCUPINE MINING DIVISION

Scale - 40 Chains 1-Inch

M.804

ONTARIO

MINISTRY OF NATURAL RESOURCES

SURVEYS AND MAPPING BRANCH

Received Nov 17/89

DATE OF ISSUE

MAY 11 1989

PROVINCIAL RECORDS
OFFICE - SUDBURY

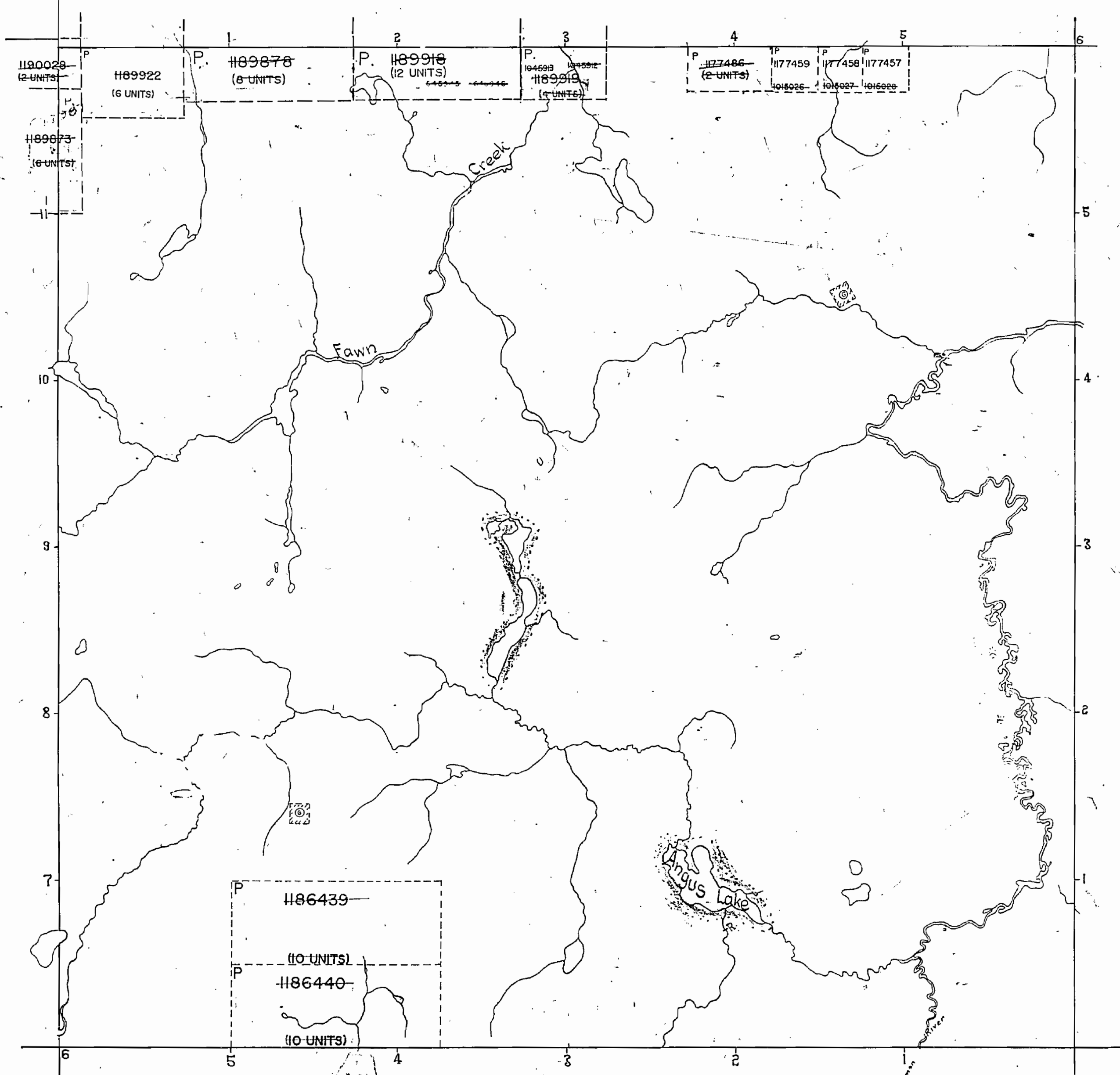
NOTE

400' Surface Rights Reservation
around all Lakes and Rivers.

© QUARRY PERMIT

GARNET

THE INFORMATION THAT
APPEARS ON THIS MAP
HAS BEEN COMPILED
FROM VARIOUS SOURCES,
AND ACCURACY IS NOT
GUARANTEED. THOSE
WISHING TO STAKE MIN-
ING CLAIMS SHOULD CON-
SULT WITH THE MINING
RECORDER, MINISTRY OF
NORTHERN DEVELOP-
MENT AND MINES, FOR AD-
DITIONAL INFORMATION
ON THE STATUS OF THE
LANDS SHOWN HEREON.



TWP. 21

ESTHER

TWP. 18

M.804
ONTARIO

MINISTRY OF NATURAL RESOURCES
SURVEYS AND MAPPING BRANCH

Received Nov. 17, 1927

FAWN

DISTRICT OF SUDBURY

PORCUPINE MINING DIVISION

Scale - 40 Chains 1-Inch

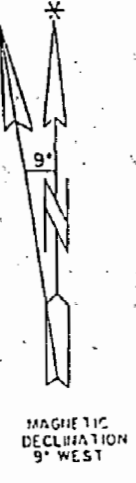
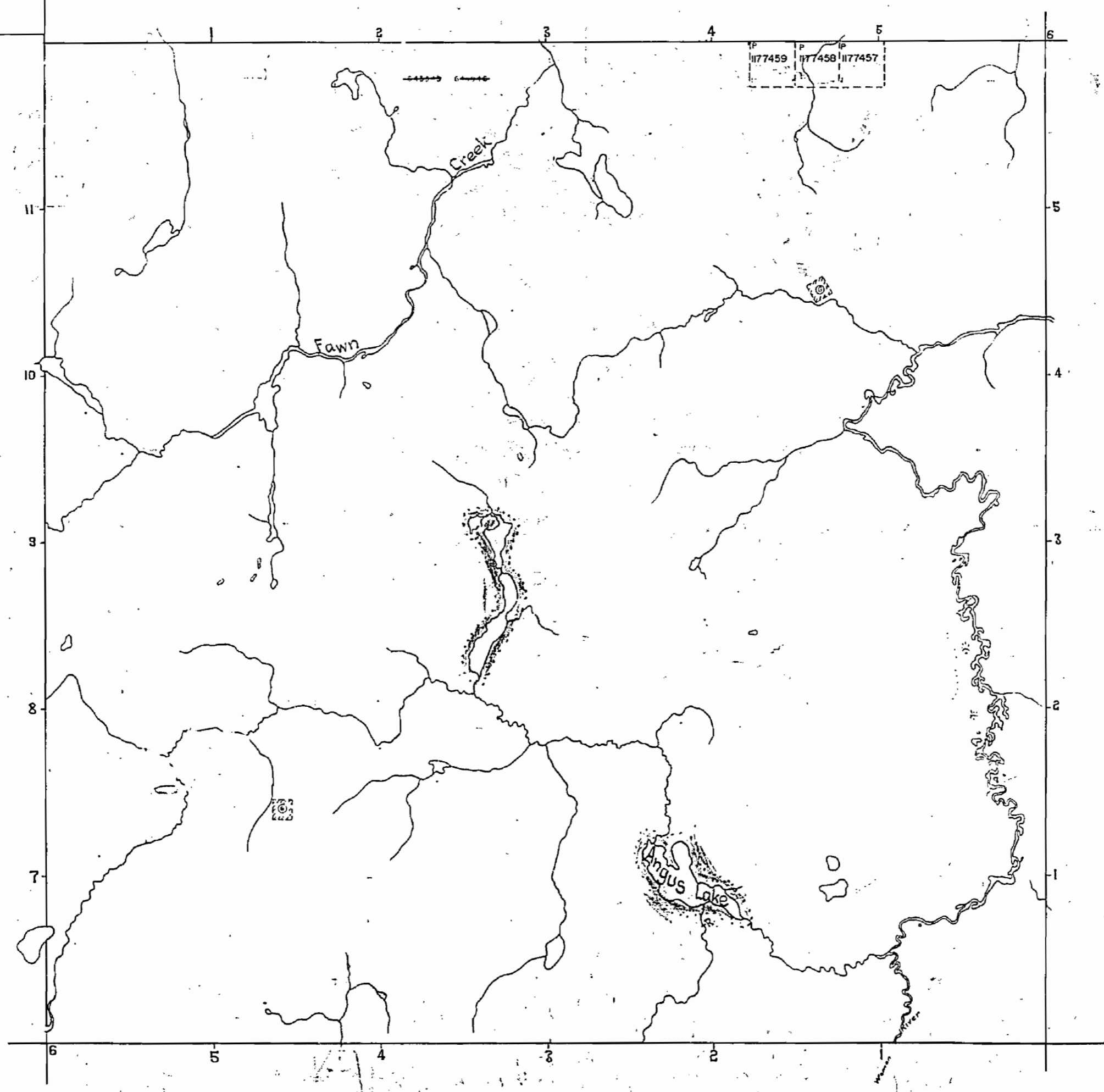
GARNET

NOTE

400' Surface Rights Reservation
around all Lakes and Rivers.
Ⓞ QUARRY PERMIT

THE INFORMATION THAT
APPEARS ON THIS MAP
HAS BEEN COMPILED
FROM VARIOUS SOURCES,
AND ACCURACY IS NOT
GUARANTEED. THOSE
WISHING TO STAKE MIN-
ING CLAIMS SHOULD CON-
SULT WITH THE MINING
RECORDER, MINISTRY OF
NORTHERN DEVELOP-
MENT AND MINES, FOR AD-
DITIONAL INFORMATION
ON THE STATUS OF THE
LANDS SHOWN HEREON.

RAVENY T. 20
TWP. 21



ESTHER

TWP. 18