

1252

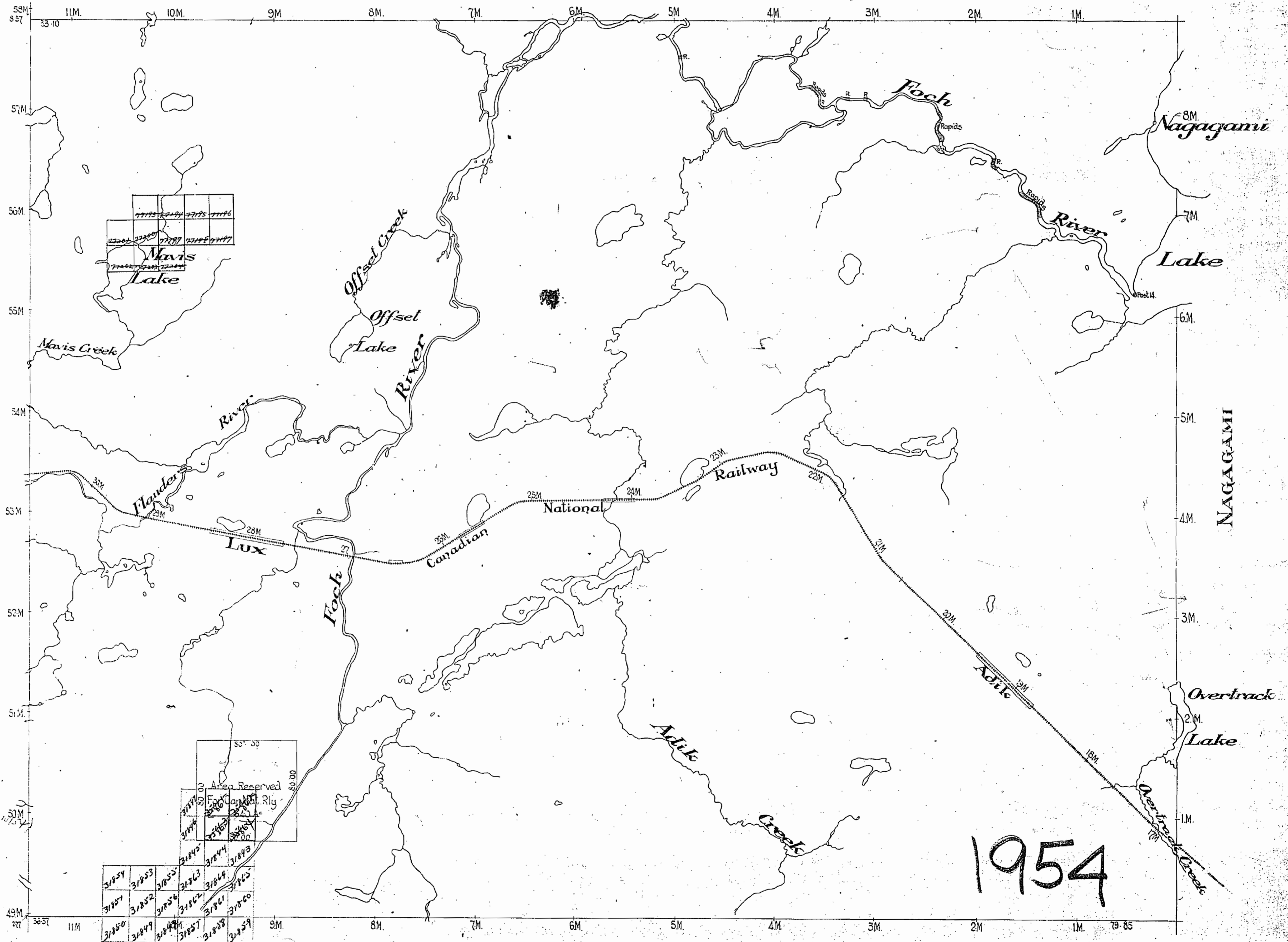
FLANDERS

SAULT STE MARIE MINING DIVISION

DISTRICT OF ALGOMA

Scale - 40 Chains = 1 Inch

FRANCES



FLANDERS TWP 49S

C.N.R. has
info - C.P.C.
Nov 15/29.
50M
- 1/2 mi. - 1/2 mi. - 1/2 mi.

31854	31853	31852	31851	31850
31855	31854	31853	31852	31851
31856	31855	31854	31853	31852
31857	31856	31855	31854	31853
31858	31857	31856	31855	31854
31859	31858	31857	31856	31855
31860	31859	31858	31857	31856
31861	31860	31859	31858	31857
31862	31861	31860	31859	31858
31863	31862	31861	31860	31859
31864	31863	31862	31861	31860
31865	31864	31863	31862	31861
31866	31865	31864	31863	31862
31867	31866	31865	31864	31863
31868	31867	31866	31865	31864
31869	31868	31867	31866	31865
31870	31869	31868	31867	31866

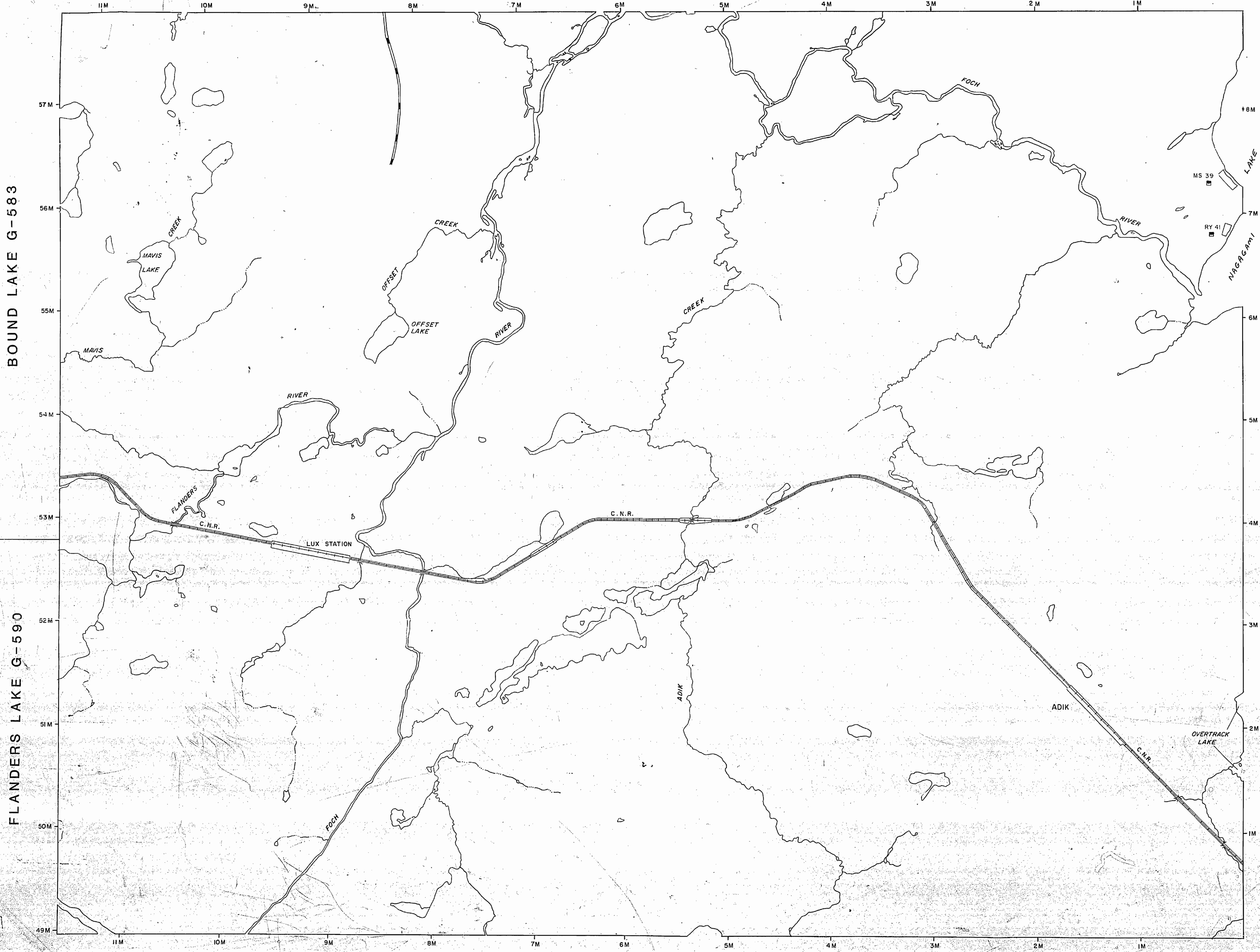
1954

AST M1252

FOCH

Dear Sir:
I have finally heard from the Canadian National Railways that it does not require the area in Flanders Township which is marked on the map as withdrawn and...

FRANCES TWP. G-627



REFERENCE

THE INFORMATION THAT APPEARS ON THIS MAP HAS BEEN COMPILED FROM VARIOUS SOURCES AND ACCURACY IS NOT GUARANTEED. THOSE WISHING TO STAKE MINING CLAIMS SHOULD CONSULT WITH THE MINING RECORDER, MINISTRY OF NORTHERN DEVELOPMENT AND MINES, FOR ADDITIONAL INFORMATION ON THE STATUS OF THE LANDS SHOWN HEREON.

LEGEND

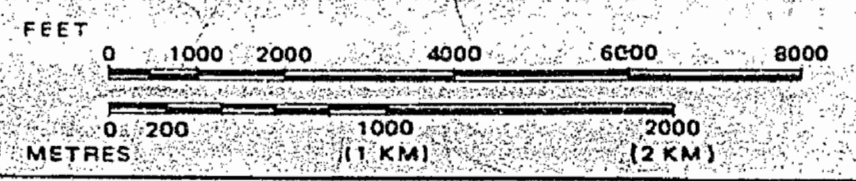
HIGHWAY AND ROUTE No.	
OTHER ROADS	
TRAILS	
SURVEYED LINES:	
TOWNSHIPS, BASE LINES, ETC.	
LOTS, MINING CLAIMS, PARCELS, ETC.	
UNSURVEYED LINES:	
LOT LINES	
PARCEL BOUNDARY	
MINING CLAIMS ETC.	
RAILWAY AND RIGHT OF WAY	
UTILITY LINES	
NON-PERENNIAL STREAM	
FLOODING OR FLOODING RIGHTS	
SUBDIVISION OR COMPOSITE PLAN	
RESERVATIONS	
ORIGINAL SHORELINE	
MARSH OR MUSKEG	
MINES	
TRAVERSE MONUMENT	

DISPOSITION OF CROWN LANDS

TYPE OF DOCUMENT	SYMBOL
PATENT: SURFACE & MINING RIGHTS	
SURFACE RIGHTS ONLY	
MINING RIGHTS ONLY	
LEASE, SURFACE & MINING RIGHTS	
SURFACE RIGHTS ONLY	
MINING RIGHTS ONLY	
LICENCE OF OCCUPATION	
ORDER-IN-COUNCIL	
RESERVATION	
CANCELLED	
SAND & GRAVEL	

LAND USE PERMITS FOR COMMERCIAL TOURISM/OUTPOST CAMPS
NOTE: MINING RIGHTS IN PARCELS PATENTED PRIOR TO MAY 6, 1913, VESTED IN ORIGINAL PATENTEE BY THE PUBLIC LANDS ACT, R.S.O. 1970, CHAP. 380, SEC. 63, SUBSEC. 1.

SCALE: 1 INCH = 40 CHAINS



TOWNSHIP
FLANDERS TWP.

M.N.R. ADMINISTRATIVE DISTRICT
TERRACE BAY
MINING DIVISION
THUNDER BAY
LAND TITLES / REGISTRY DIVISION
ALGOMA

Ministry of Natural Resources
Land Management Branch
Ontario
Date: **APRIL 26 1982**

Number
G-572

FOCH TWP. G 591

FLANDERS

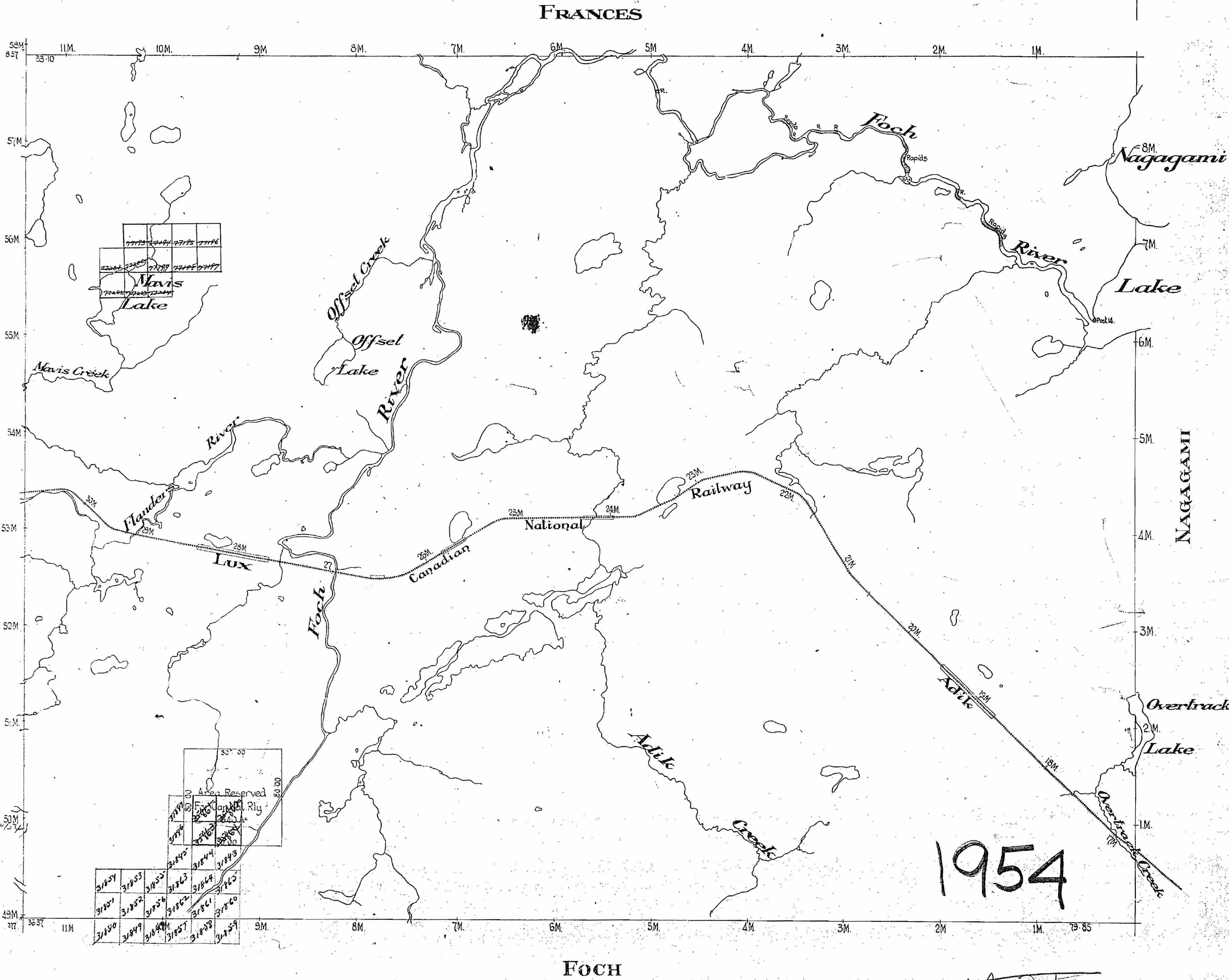
SAULT STE MARIE MINING DIVISION

DISTRICT OF ALGOMA

Scale - 40 Chains = 1 Inch



FLANDERS 1152 MS25



C.N.R. Lines
 open - by O.C.
 Nov 15/28
 2
 3
 4
 5
 6
 7
 8
 9
 10
 11
 12
 13
 14
 15
 16
 17
 18
 19
 20
 21
 22
 23
 24
 25
 26
 27
 28
 29
 30
 31
 32
 33
 34
 35
 36
 37
 38
 39
 40
 41
 42
 43
 44
 45
 46
 47
 48
 49
 50
 51
 52
 53
 54
 55
 56
 57
 58
 59
 60
 61
 62
 63
 64
 65
 66
 67
 68
 69
 70
 71
 72
 73
 74
 75
 76
 77
 78
 79
 80
 81
 82
 83
 84
 85
 86
 87
 88
 89
 90
 91
 92
 93
 94
 95
 96
 97
 98
 99
 100

31854	31853	31852	31851	31850
31855	31854	31853	31852	31851
31856	31855	31854	31853	31852
31857	31856	31855	31854	31853
31858	31857	31856	31855	31854
31859	31858	31857	31856	31855
31860	31859	31858	31857	31856
31861	31860	31859	31858	31857
31862	31861	31860	31859	31858
31863	31862	31861	31860	31859
31864	31863	31862	31861	31860
31865	31864	31863	31862	31861
31866	31865	31864	31863	31862
31867	31866	31865	31864	31863
31868	31867	31866	31865	31864
31869	31868	31867	31866	31865
31870	31869	31868	31867	31866
31871	31870	31869	31868	31867
31872	31871	31870	31869	31868
31873	31872	31871	31870	31869
31874	31873	31872	31871	31870
31875	31874	31873	31872	31871
31876	31875	31874	31873	31872
31877	31876	31875	31874	31873
31878	31877	31876	31875	31874
31879	31878	31877	31876	31875
31880	31879	31878	31877	31876
31881	31880	31879	31878	31877
31882	31881	31880	31879	31878
31883	31882	31881	31880	31879
31884	31883	31882	31881	31880
31885	31884	31883	31882	31881
31886	31885	31884	31883	31882
31887	31886	31885	31884	31883
31888	31887	31886	31885	31884
31889	31888	31887	31886	31885
31890	31889	31888	31887	31886
31891	31890	31889	31888	31887
31892	31891	31890	31889	31888
31893	31892	31891	31890	31889
31894	31893	31892	31891	31890
31895	31894	31893	31892	31891
31896	31895	31894	31893	31892
31897	31896	31895	31894	31893
31898	31897	31896	31895	31894
31899	31898	31897	31896	31895
31900	31899	31898	31897	31896

1954

AST M1252

Dear Sir:

I have finally heard from the Canadian National Railways that it does not require the area in Flanders Township...