

SAND AND GRAVEL

GRAVEL FILE 102408

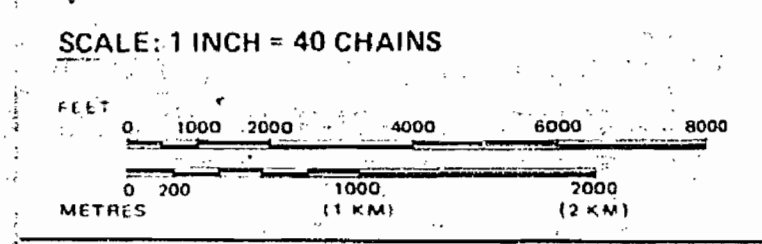
LEGEND

- HIGHWAY AND ROUTE No
- OTHER ROADS
- TRAILS
- SURVEYED LINES:
 - TOWNSHIPS, BASE LINES, ETC.
 - LOTS, MINING CLAIMS, PARCELS, ETC.
- UNSURVEYED LINES:
 - LOT LINES
 - PARCEL BOUNDARY
 - MINING CLAIMS ETC.
- RAILWAY AND RIGHT OF WAY
- UTILITY LINES
- NON PERENNIAL STREAM
- FLOODING OR FLOODING RIGHTS
- SUBDIVISION OR COMPOSITE PLAN
- RESERVATIONS
- ORIGINAL SHORELINE
- MARSH OR MUSKEG
- MINES
- TRAVERSE MONUMENT

DISPOSITION OF CROWN LANDS

TYPE OF DOCUMENT	SYMBOL
PATENT, SURFACE & MINING RIGHTS	○
" SURFACE RIGHTS ONLY	○
" MINING RIGHTS ONLY	○
LEASE, SURFACE & MINING RIGHTS	○
" SURFACE RIGHTS ONLY	○
" MINING RIGHTS ONLY	○
LICENCE OF OCCUPATION	○
ORDER-IN-COUNCIL	○
RESERVATION	○
CANCELLED	○

SAND & GRAVEL
 LAND USE PERMITS FOR COMMERCIAL TOURISM/OUTPOST CAMPS
 NOTE: MINING RIGHTS IN PARCELS PATENTED PRIOR TO MAY 6 1913, VESTED IN ORIGINAL PATENTEE BY THE PUBLIC LANDS ACT, R.S.O. 1970, CHAP. 380, SEC. 63, SUBSEC 1



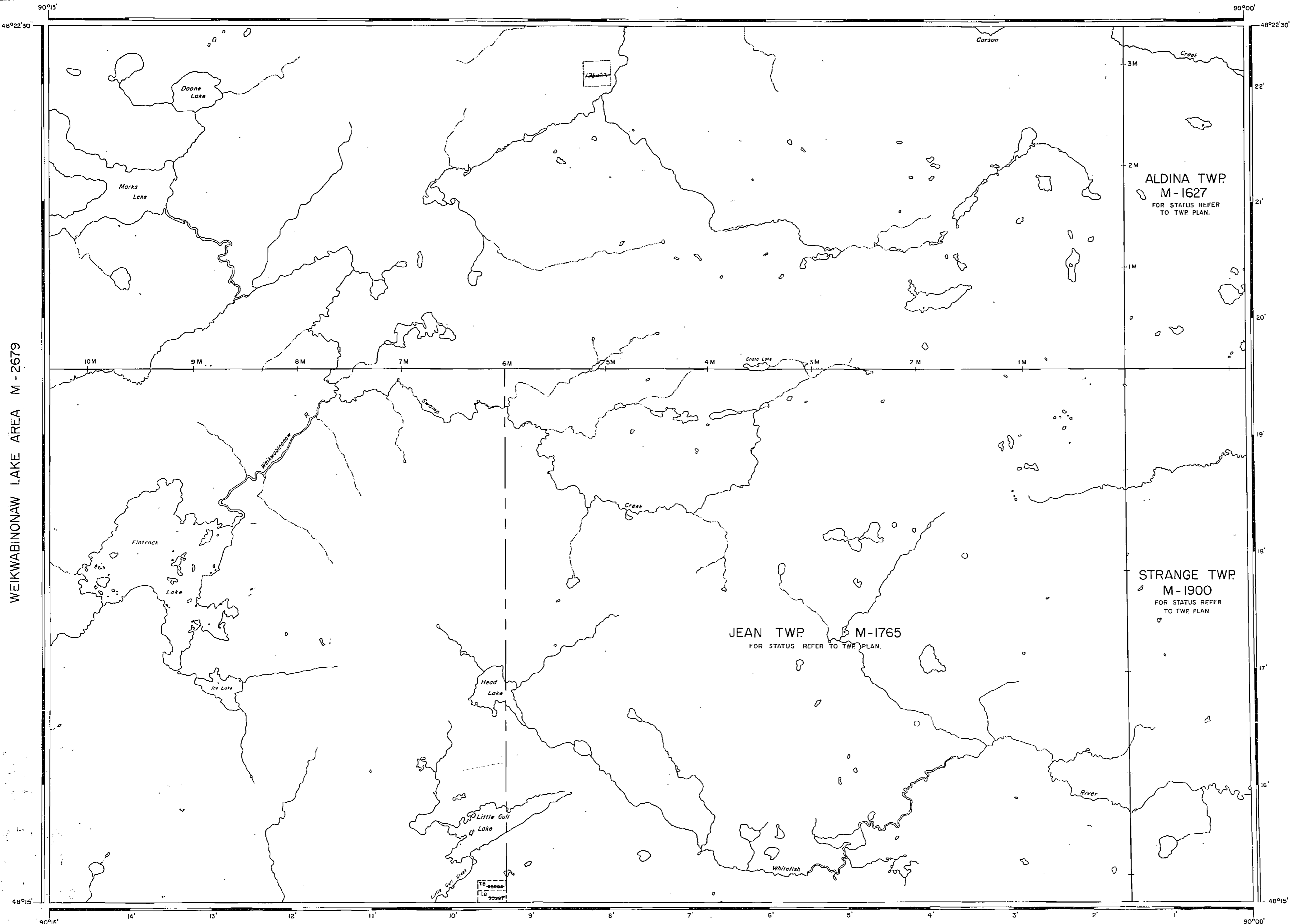
AREA
FLATROCK LAKE
 M.N.R. ADMINISTRATIVE DISTRICT
THUNDER BAY
 MINING DIVISION
THUNDER BAY
 LAND TITLES / REGISTRY DIVISION
THUNDER BAY

Ministry of Natural Resources Land Management Branch
 Ontario
 Date: OCTOBER 1982

THE INFORMATION THAT APPEARS ON THIS MAP HAS BEEN COMPILED FROM VARIOUS SOURCES, AND ACCURACY IS NOT GUARANTEED. THOSE WISHING TO STAKE MINING CLAIMS SHOULD CONSULT WITH THE MINING RECORDER, MINISTRY OF NORTHERN DEVELOPMENT AND MINES, FOR ADDITIONAL INFORMATION ON THE STATUS OF THE LANDS SHOWN HEREON.

Number G-720

BATWING LAKE AREA M-1645



AREA OF

FLATROCK LAKE

DISTRICT OF THUNDER BAY

PORT ARTHUR MINING DIVISION

SCALE: 1-INCH = 40 CHAINS

LEGEND

PATENTED LAND	Ⓢ
CROWN LAND SALE	C.S.
LEASES	Ⓛ
LOCATED LAND	Loc.
LICENSE OF OCCUPATION	L.O.
MINING RIGHTS ONLY	M.R.O.
SURFACE RIGHTS ONLY	S.R.O.
ROADS	—
IMPROVED ROADS	—
KING'S HIGHWAYS	—
RAILWAYS	—
POWER LINES	—
MARSH OR MUSKEG	—
MINES	Ⓜ
CANCELLED	C.

NOTES

400' Reserve around all lakes & rivers to Dept. of Lands & Forests.

1960

T.B.

PLAN NO. M-1709

DEPARTMENT OF MINES

— ONTARIO —

BATWING LAKE AREA M-1645

AREA OF

FLATROCK LAKE

DISTRICT OF THUNDER BAY

THUNDER BAY MINING DIVISION

SCALE: 1-INCH = 40 CHAINS

LEGEND

PATENTED LAND	⊙
CROWN LAND SALE	C.S.
LEASES	⊕
LOCATED LAND	LOC.
LICENSE OF OCCUPATION	L.O.
MINING RIGHTS ONLY	M.R.O.
SURFACE RIGHTS ONLY	S.R.O.
ROADS	—
IMPROVED ROADS	—
KING'S HIGHWAYS	—
RAILWAYS	—
POWER LINES	—
MARSH OR MUSKEG	—
MINES	—
CANCELLED	C.

NOTES

400' Reserve around all lakes & rivers to Dept. of Lands & Forests.

WEIKWABINONAW LAKE AREA M-2679

ALDINA TWP
M-1627
FOR STATUS REFER
TO TWP PLAN

STRANGE TWP
M-1900
FOR STATUS REFER
TO TWP PLAN

JEAN TWP
M-1765
FOR STATUS REFER TO TWP PLAN

WABINDON LAKE - M.1743


THUNDER BAY DIST. MIN 2/77
NATIONAL TOPOGRAPHIC SERIES 52B8

PLAN NO. M-1709

ONTARIO
MINISTRY OF NATURAL RESOURCES
SURVEYS AND MAPPING BRANCH

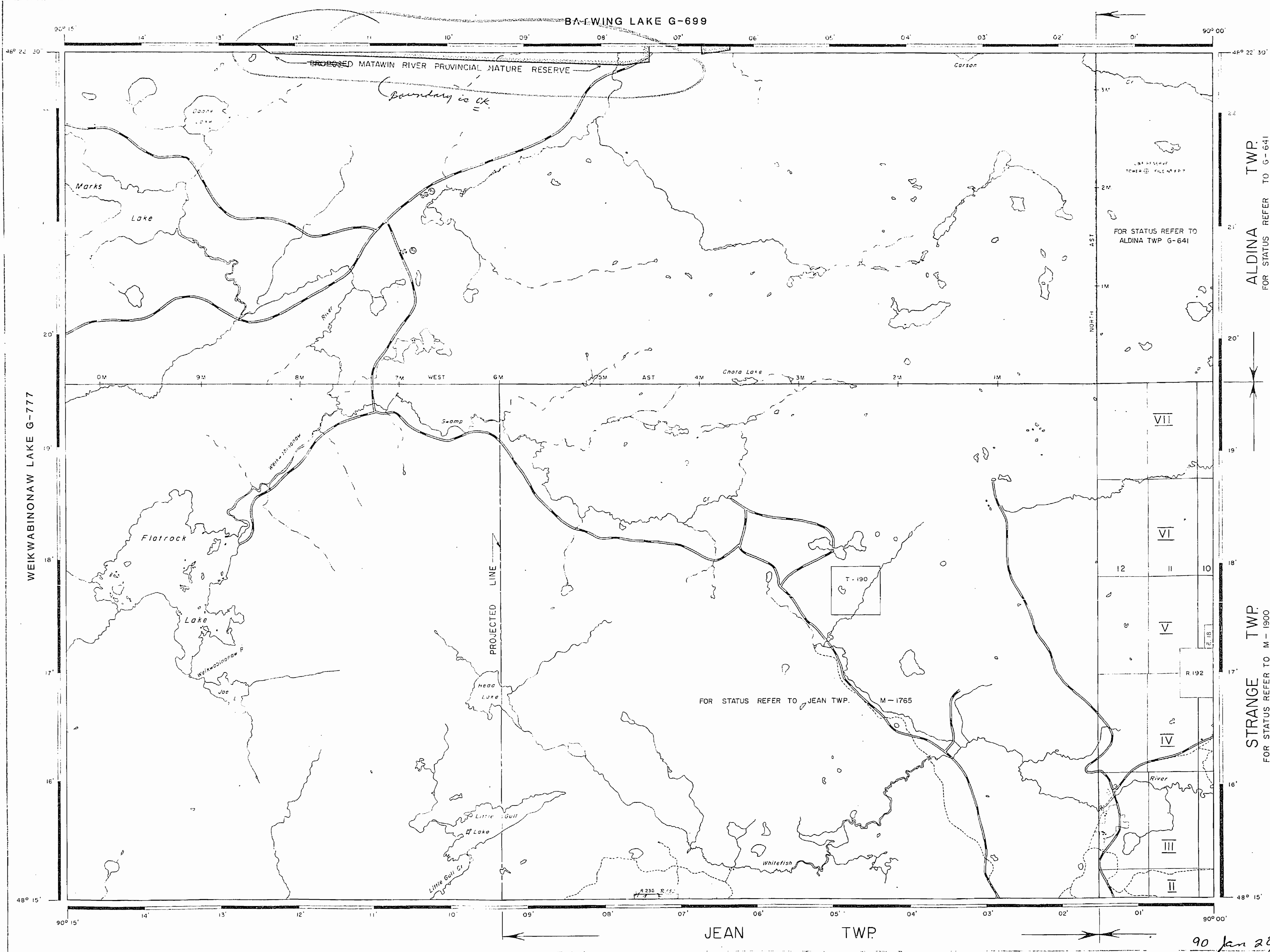
REFERENCES

BATWING LAKE G-699

AREA SHOWN THUS  IS WITHDRAWN FROM STAKING PURSUANT TO THE PROVISIONS OF SECTION 32 OF THE MINING ACT R.S.O. 1980, CHAPTER 265.

SAND AND GRAVEL

GRAVEL FILE 193408



ALDINA TWP. FOR STATUS REFER TO G-641












STRANGE TWP. FOR STATUS REFER TO M-1900

JEAN TWP.

LEGEND

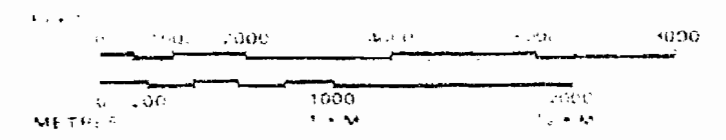
- HIGHWAY AND TRAILS
- TRAILS
- SURVEYED LINES
- TOWNSHIP BASE LINES
- LOTS, MINING CLAIMS PARCELS
- UNSURVEYED LINES
- LOT LINES
- PARCEL BOUNDARIES
- MINING CLAIMS
- RAILWAY AND HIGHWAY
- UTILITY LINES
- NON-PERMANENT STREAM
- FLOODING
- SUBDIVISION
- RESERVATION
- ORIGINAL SURVEY
- MARSHAL MARKERS
- MINES
- TRAVERSE MONUMENT

DISPOSITION OF CROWN LANDS

TYPE OF DOCUMENT	SYMBOL
PATENT SURFACE & MINING RIGHTS	
SURFACE RIGHTS ONLY	
MINING RIGHTS ONLY	
LEASE SURFACE & MINING RIGHTS	
SURFACE RIGHTS ONLY	
MINING RIGHTS ONLY	
LICENCE OF OCCUPATION	
ORDER IN COUNCIL	
RESERVATION	
CANCELLED	
SAND & GRAVEL	

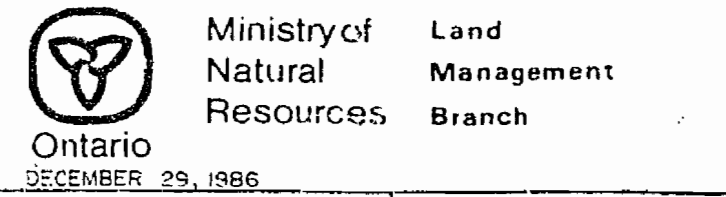
NOTE: MINING RIGHTS IN PARCELS PATENTED UNDER THE MINING ACT R.S.O. 1970 CHAP. 260 SUBJECT TO THE PROVISIONS OF SECTION 32 OF THE MINING ACT R.S.O. 1980, CHAPTER 265.

SCALE 1 INCH = 40 CHAINS



AREA FLATROCK LAKE

M.N.R. ADMINISTRATIVE DISTRICT
THUNDER BAY
 MINING DIVISION
THUNDER BAY
 LAND TITLES / REGISTRY DIVISION
THUNDER BAY



Ministry of Natural Resources Ontario
Land Management Branch
Date: OCTOBER 1982 Number

G-720

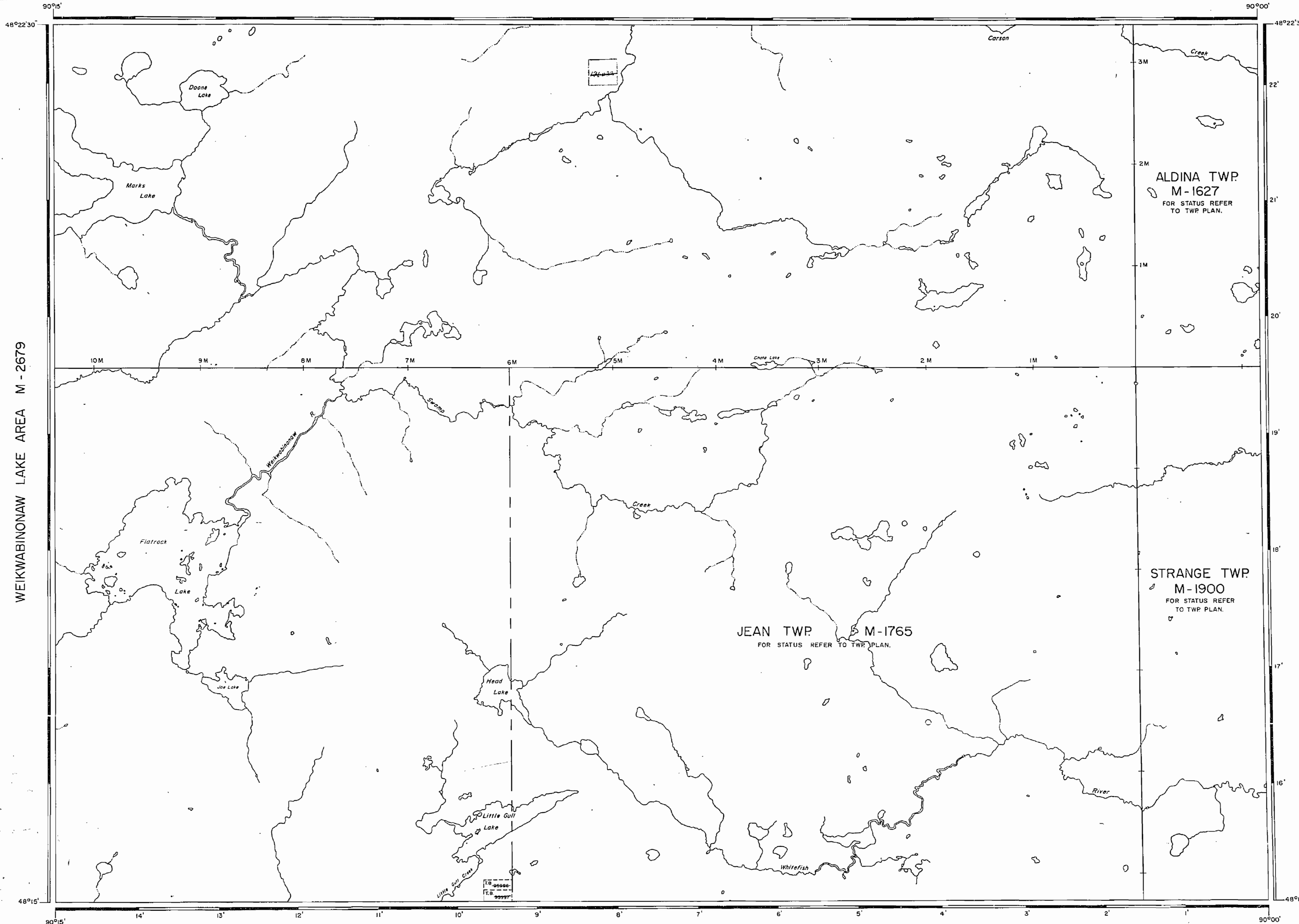
90 Jan 25

FLATROCK LAKE
G-720

RECEIVED
THUNDER BAY
MINING DIVISION
90 JAN 25 PM 3 35

1709

BATWING LAKE AREA M-1645



WEIKWABINONAW LAKE AREA M-2679

AREA OF
FLATROCK LAKE

DISTRICT OF
THUNDER BAY

PORT ARTHUR
MINING DIVISION

SCALE: 1-INCH = 40 CHAINS

LEGEND

PATENTED LAND	⊙
CROWN LAND SALE	C.S.
LEASES	⊕
LOCATED LAND	Loc.
LICENSE OF OCCUPATION	L.O.
MINING RIGHTS ONLY	M.R.O.
SURFACE RIGHTS ONLY	S.R.O.
ROADS	—
IMPROVED ROADS	—
KING'S HIGHWAYS	—
RAILWAYS	—
POWER LINES	—
MARSH OR MUSKEG	—
MINES	⋈
CANCELLED	C.

NOTES
400' Reserve around all lakes & rivers to Dept. of
Lands & Forests.

1960

T.B.
PLAN NO. M-1709

DEPARTMENT OF MINES
— ONTARIO —