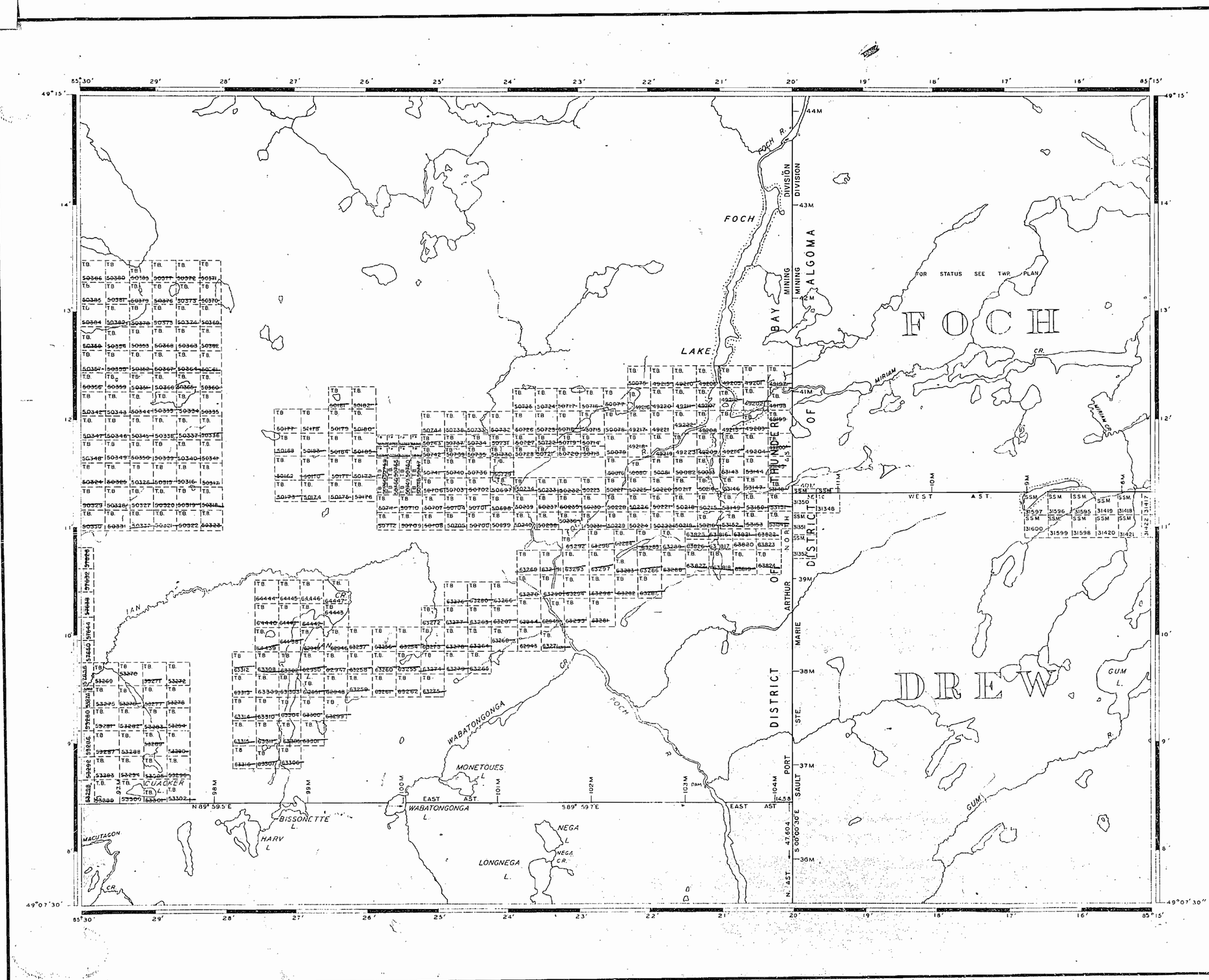

AREA OF

FOCH LAKE

DISTRICT OF
THUNDER BAY — ALGOMA

PT. ARTHUR SAULT STE. MARIE
MINING DIVISION

SCALE: 1-INCH=40 CHAINS

LEGEND

PATENTED LAND	Ⓟ
CROWN LAND SALE	C.S.
LEASES	Ⓛ
LOCATED LAND	Loc.
LICENSE OF OCCUPATION	L.O.
MINING RIGHTS ONLY	M.R.O.
SURFACE RIGHTS ONLY	S.R.O.
ROADS	
IMPROVED ROADS	
KING'S HIGHWAYS	
RAILWAYS	
POWER LINES	
MARSH OR MUSKEG	
MINES	
CANCELLED	C.

NOTES

400' Reserve to the Dept. of Lands & Forests shown thus:-

1955

PORT ARTHUR
RECEIVED
FEB 16 1955
MINING DIVISION

PLAN NO. M-5

DEPARTMENT OF MINES
— ONTARIO —

FOCH LAKE

M-2

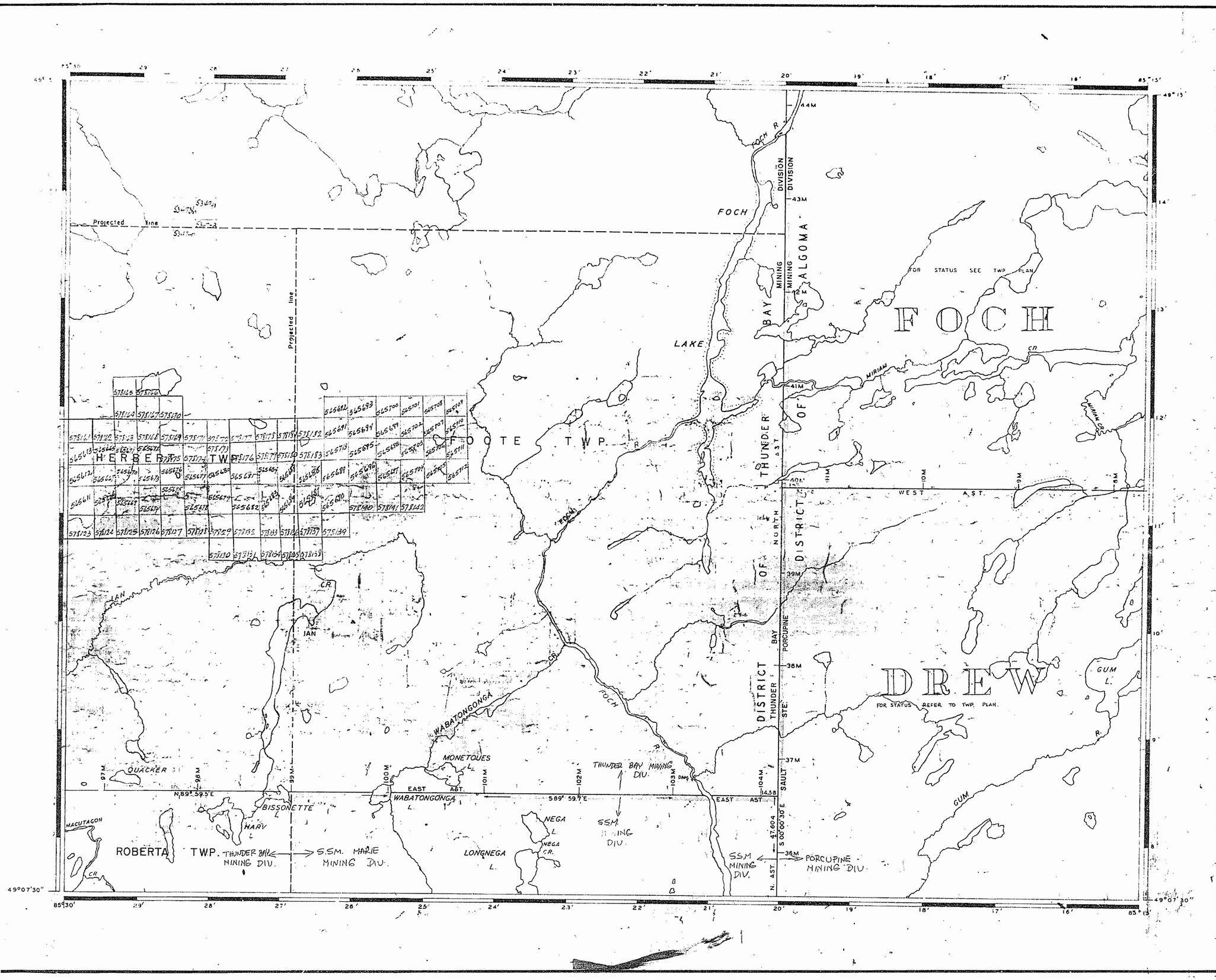

AREA OF

FOCH LAKE

DISTRICT OF
THUNDER BAY ALGOMA

THUNDER BAY
PORCUPINE
MINING DIVISION

SCALE: 1-INCH=40 CHAINS

LEGEND

PATENTED LAND	P.
CROWN LAND SALE	C.S.
LEASES	L.
LOCATED LAND	Loc.
LICENSE OF OCCUPATION	L.O.
MINING RIGHTS ONLY	M.R.O.
SURFACE RIGHTS ONLY	S.R.O.
ROADS	
IMPROVED ROADS	
KING'S HIGHWAYS	
RAILWAYS	
POWER LINES	
MARSH OR MUSKEG	
MINES	
CANCELLED	C.

NOTES

400' Surface Rights Reservation around all lakes & rivers.

TERRACE BAY-WHITE RIVER DIST. JUNE 8/72
NATIONAL TOPOGRAPHIC SERIES 42F3

PLAN NO. M-5

ONTARIO
MINISTRY OF NATURAL RESOURCES
SURVEYS AND MAPPING BRANCH

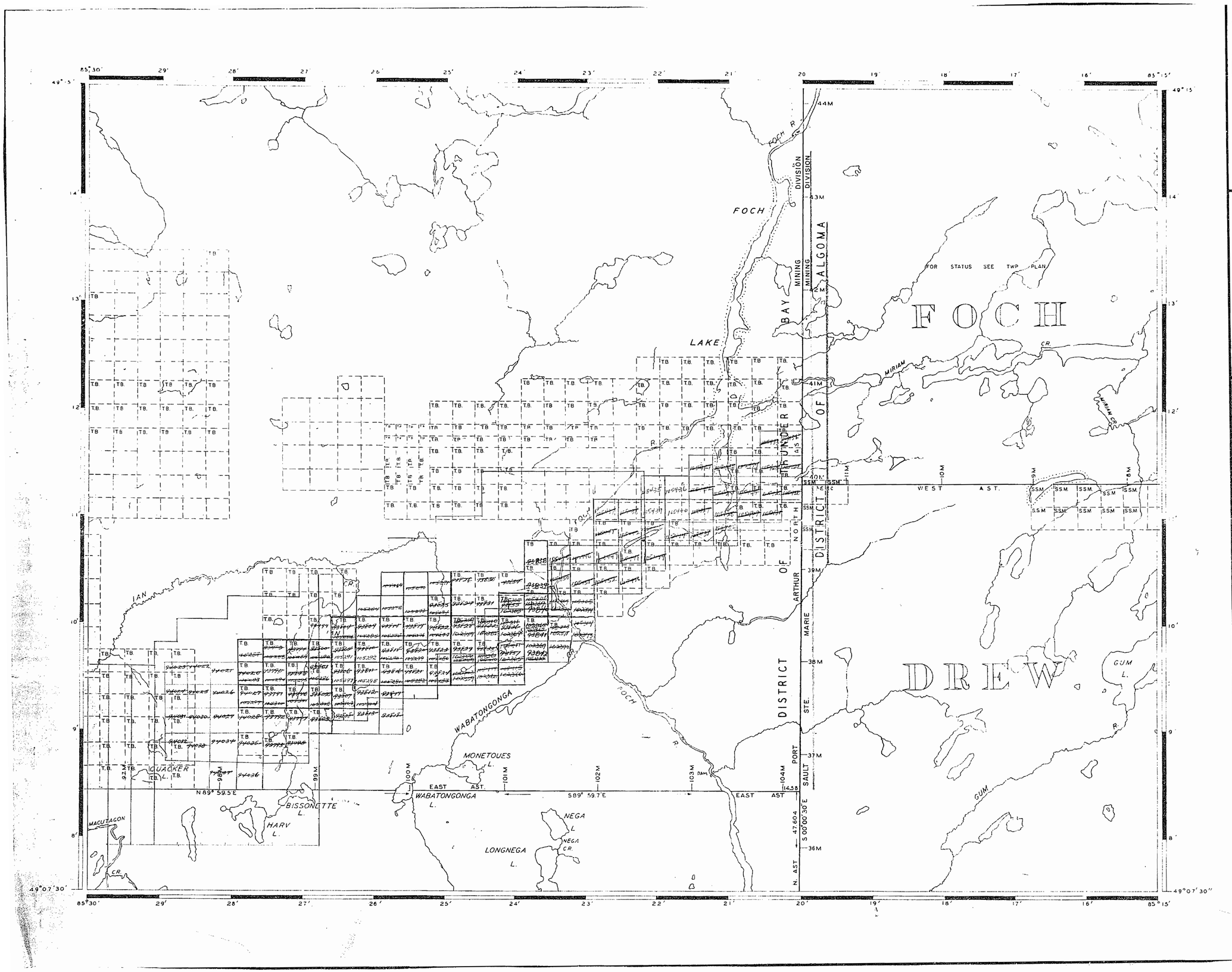

AREA OF

FOCH LAKE

DISTRICT OF
THUNDER BAY ALGOMA

PT. ARTHUR SAULT STE. MARIE
MINING DIVISION

SCALE: 1-INCH=40 CHAINS

LEGEND

PATENTED LAND	Ⓟ
CROWN LAND SALE	C.S.
LEASES	Ⓛ
LOCATED LAND	Loc.
LICENSE OF OCCUPATION	L.O.
MINING RIGHTS ONLY	M.R.O.
SURFACE RIGHTS ONLY	S.R.O.
ROADS	
IMPROVED ROADS	
KING'S HIGHWAYS	
RAILWAYS	
POWER LINES	
MARSH OR MUSKEG	
MINES	
CANCELLED	C.

NOTES

400' Reserve to the Dept. of Lands & Forests shown thus:-

1957

PORT ARTHUR RECEIVED MINING DIVISION

PLAN NO.- M-5

DEPARTMENT OF MINES
— ONTARIO —

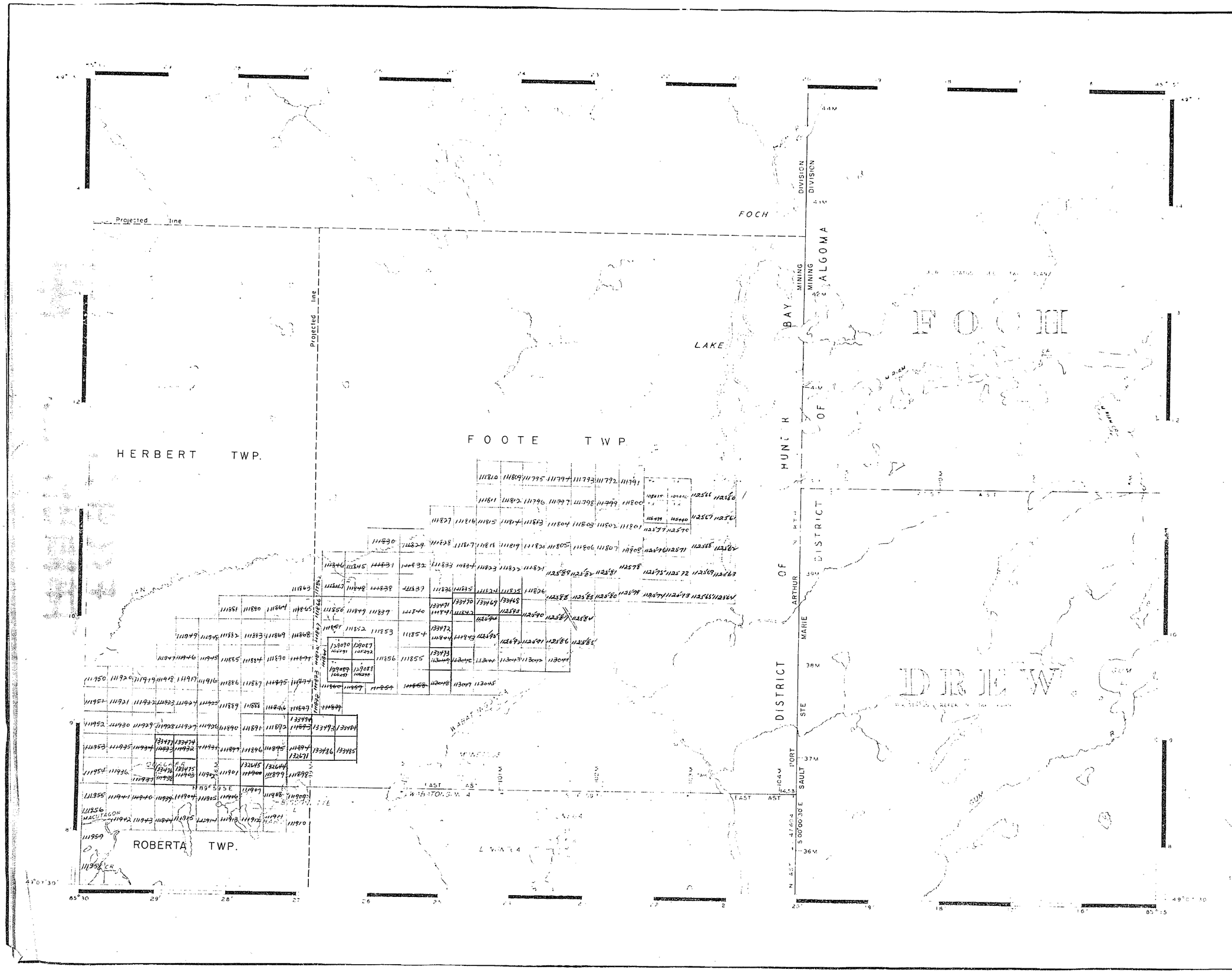

AREA OF

FOCH LAKE

DISTRICT OF
THUNDER BAY ALGOMA

PT ARTHUR SAULT STE MARIE
MINING DIVISION

SCALE 1 INCH = 40 CHAINS

LEGEND

PATENTED LAND	Ⓟ
CROWN LAND SALE	C.S.
LEASES	Ⓛ
LOCATED LAND	Loc.
LICENSE OF OCCUPATION	L.O.
MINING RIGHTS ONLY	M.R.O.
SURFACE RIGHTS ONLY	S.R.O.
ROADS	
IMPROVED ROADS	
KING'S HIGHWAYS	
RAILWAYS	
POWER LINES	
MARSH OR MUSKEG	
MINES	
CANCELLED	C.

NOTES

40 ft Surface Rights Reservation around all lakes & rivers

1964

PORT ARTHUR
JUL 17
MINING DIVISION

PLAN NO.- M-5

DEPARTMENT OF MINES
— ONTARIO —

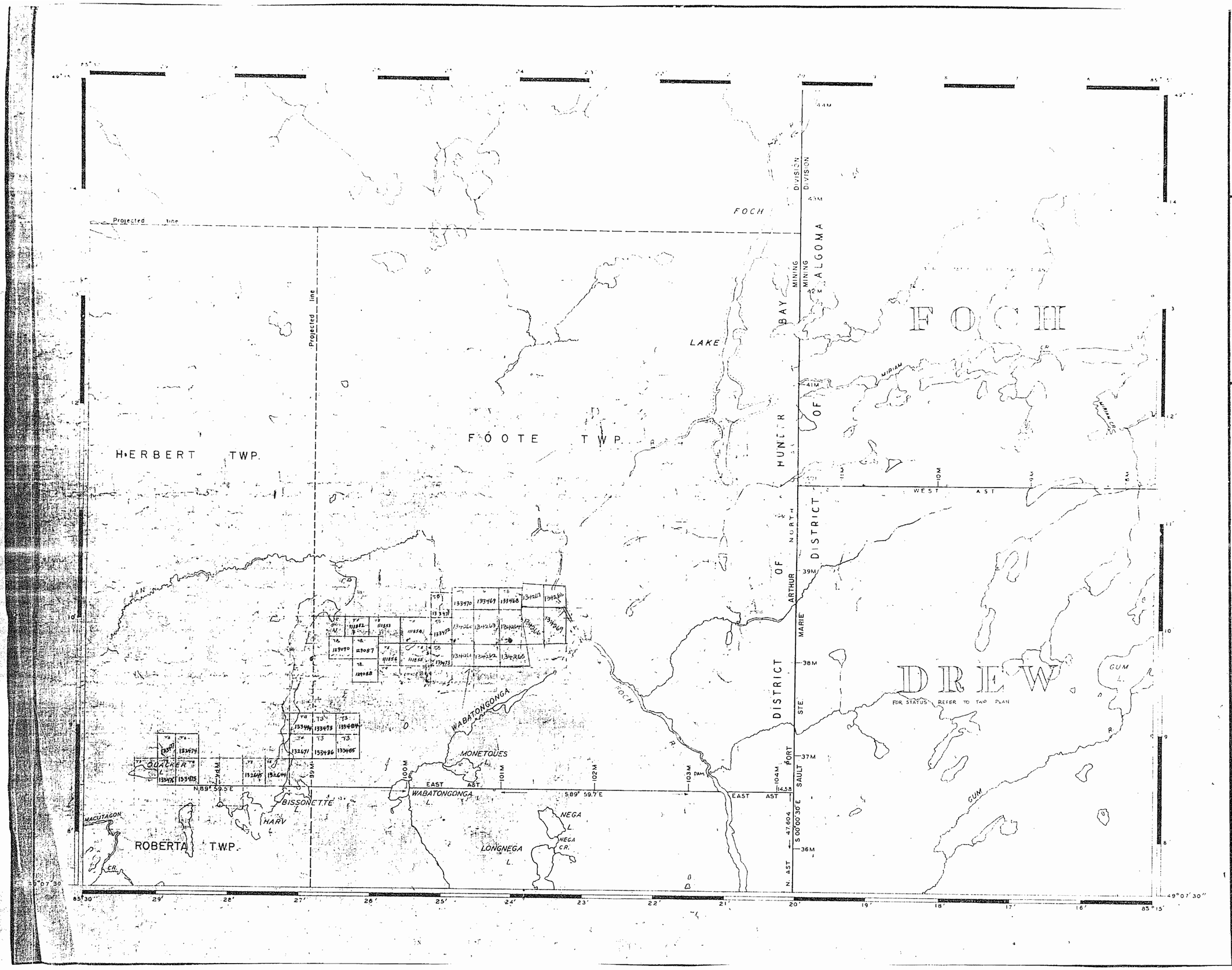

AREA OF

FOCH LAKE

DISTRICT OF
THUNDER BAY ALGOMA

PT ARTHUR SAULT STE MARIE
MINING DIVISION

SCALE: 1-INCH 40 CHAINS

LEGEND

PATENTED LAND	Ⓟ
CROWN LAND SALE	C.S.
LEASES	Ⓛ
LOCATED LAND	Loc
LICENSE OF OCCUPATION	L.O.
MINING RIGHTS ONLY	M.R.O.
SURFACE RIGHTS ONLY	S.R.O.
ROADS	
IMPROVED ROADS	
KING'S HIGHWAYS	
RAILWAYS	
POWER LINES	
MARSH OR MUSKEG	
MINES	
CANCELLED	C.

NOTES

400' Surface Rights Reservation around all lakes & rivers

1967

PLAN NO.- M-5

DEPARTMENT OF MINES
— ONTARIO —

5

FOCH LAKE

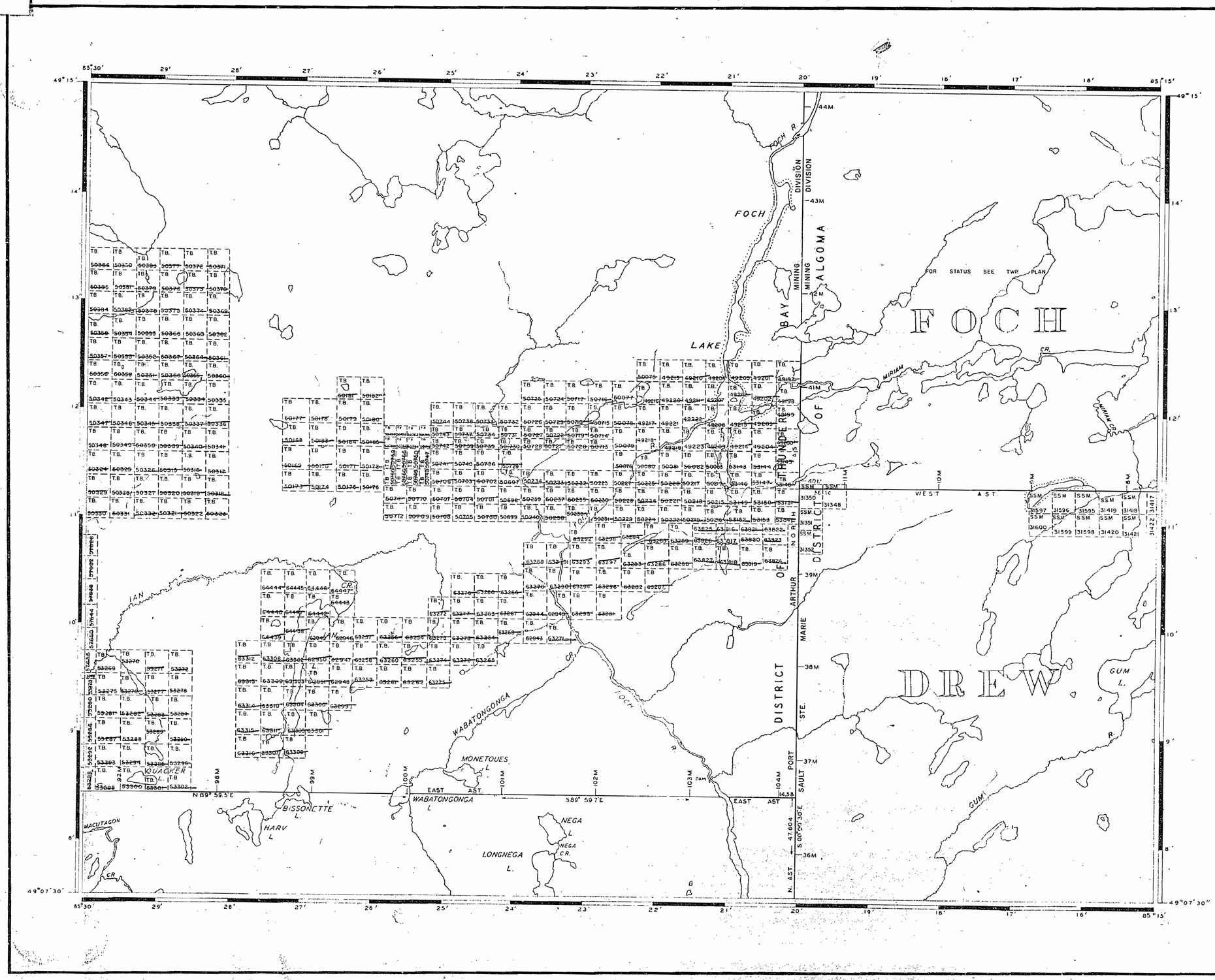

AREA OF

FOCH LAKE

DISTRICT OF
THUNDER BAY — ALGOMA

PT. ARTHUR SAULT STE. MARIE
MINING DIVISION

SCALE: 1-INCH=40 CHAINS

LEGEND

PATENTED LAND	Ⓟ
CROWN LAND SALE	C.S.
LEASES	Ⓛ
LOCATED LAND	Loc.
LICENSE OF OCCUPATION	L.O.
MINING RIGHTS ONLY	M.R.O.
SURFACE RIGHTS ONLY	S.R.O.
ROADS	
IMPROVED ROADS	
KING'S HIGHWAYS	
RAILWAYS	
POWER LINES	
MARSH OR MUSKEG	
MINES	
CANCELLED	C.

NOTES

400' Reserve to the Dept. of Lands & Forests shown thus:-

1955

PORT ARTHUR
RECEIVED
FEB 16 1955
MINING DIVISION

PLAN NO. M-5

DEPARTMENT OF MINES
— ONTARIO —

C-M-2

5

AREA OF

FOCH LAKE

DISTRICT OF
THUNDER BAY ALGOMA

PT. ARTHUR SAULT STE. MARIE
MINING DIVISION

SCALE: 1-INCH=40 CHAINS

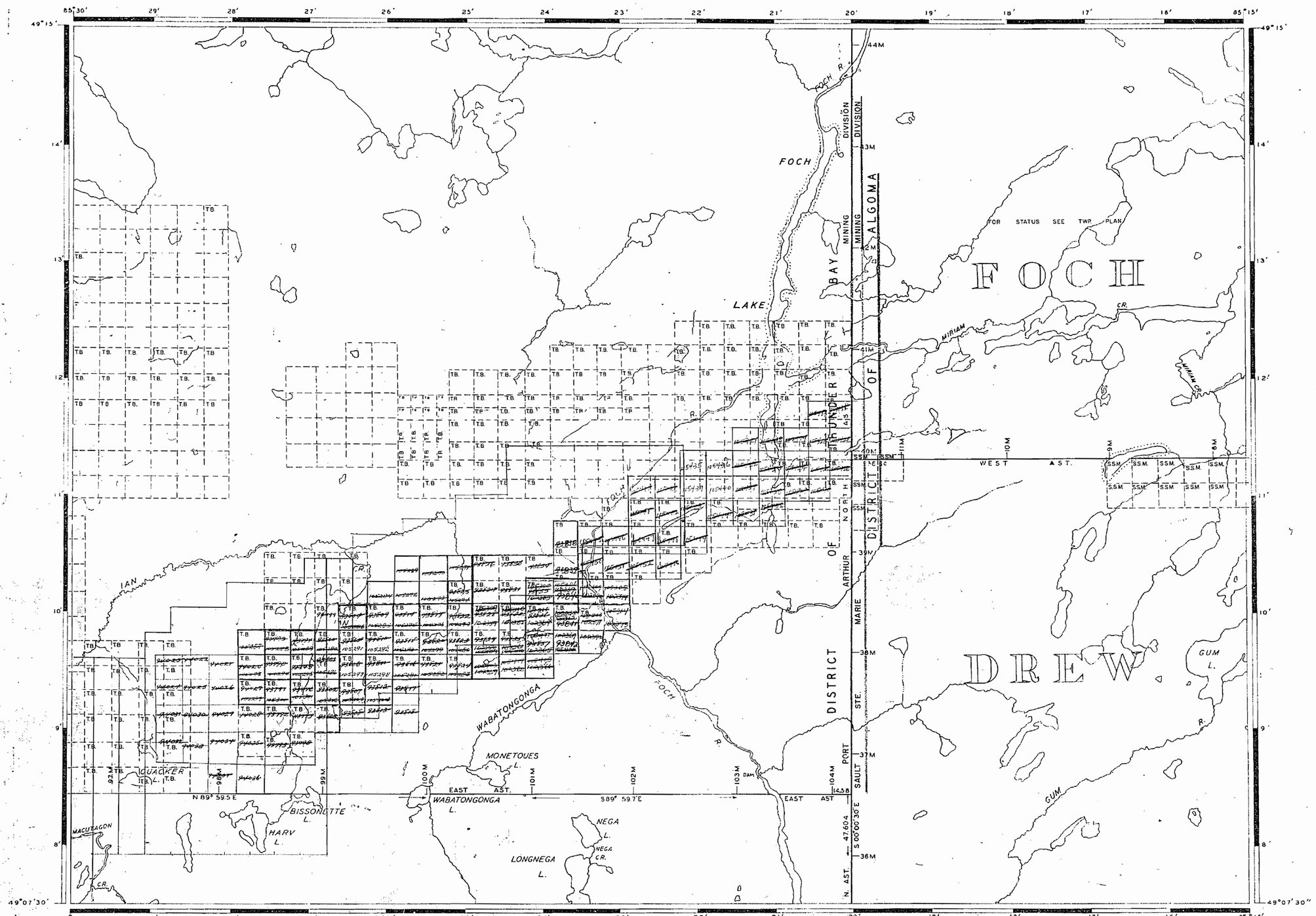

LEGEND

PATENTED LAND	Ⓟ
CROWN LAND SALE	C.S.
LEASES	Ⓛ
LOCATED LAND	Loc.
LICENSE OF OCCUPATION	L.O.
MINING RIGHTS ONLY	M.R.O.
SURFACE RIGHTS ONLY	S.R.O.
ROADS	
IMPROVED ROADS	
KING'S HIGHWAYS	
RAILWAYS	
POWER LINES	
MARSH OR MUSKEG	
MINES	
CANCELLED	C.

NOTES

400' Reserve to the Dept. of Lands & Forests shown thus:-

1957

PORT ARTHUR
RECEIVED
MINING DIVISION

PLAN NO.- M-5

DEPARTMENT OF MINES
— ONTARIO —

5

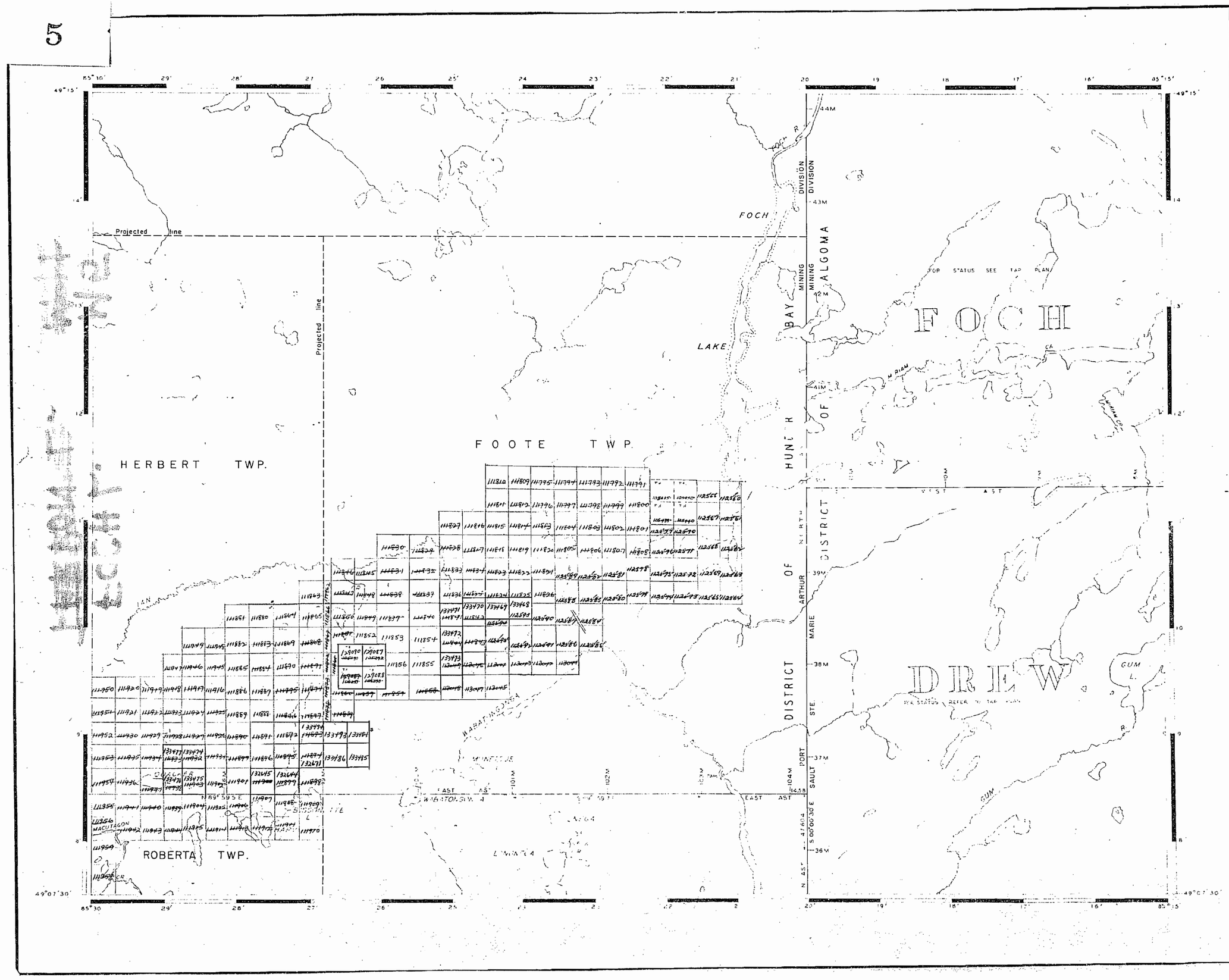

AREA OF

FOCH LAKE

DISTRICT OF
THUNDER BAY ALGOMA

PT. ARTHUR SAULT STE MARIE
MINING DIVISION

SCALE: 1-INCH=40 CHAINS

LEGEND

PATENTED LAND	Ⓟ
CROWN LAND SALE	C.S.
LEASES	Ⓛ
LOCATED LAND	Loc.
LICENSE OF OCCUPATION	L.O.
MINING RIGHTS ONLY	M.R.O.
SURFACE RIGHTS ONLY	S.R.O.
ROADS	
IMPROVED ROADS	
KING'S HIGHWAYS	
RAILWAYS	
POWER LINES	
MARSH OR MUSKEG	
MINES	
CANCELLED	C.

NOTES

400' Surface Rights Reservation around all lakes & rivers

1964

PORT ARTHUR
RECEIVED
JUL 27 1964
MINING DIVISION

PLAN NO.- M-5

DEPARTMENT OF MINES
— ONTARIO —

5

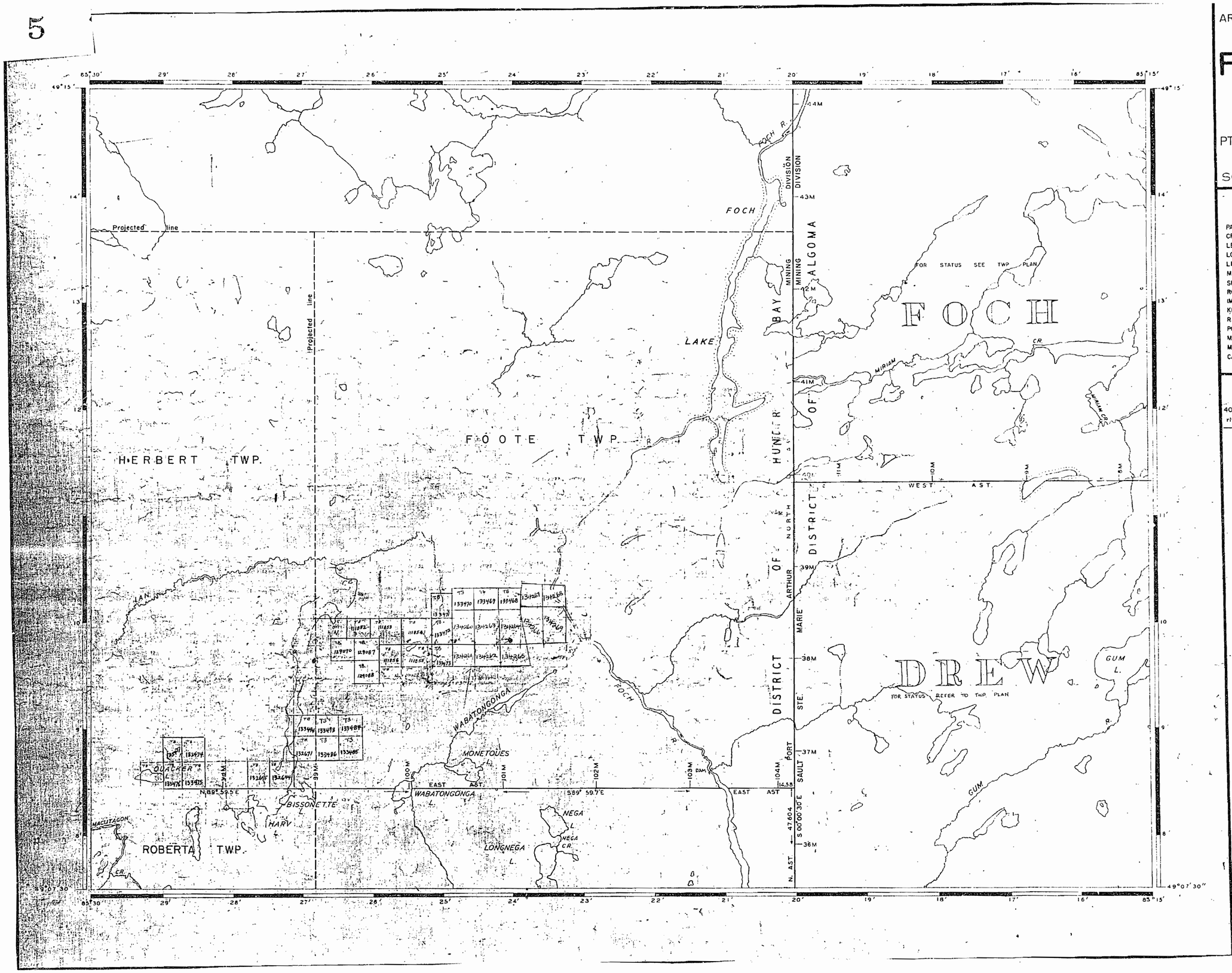

AREA OF

FOCH LAKE

DISTRICT OF
THUNDER BAY ALGOMA

PT. ARTHUR SAULT STE. MARIE
MINING DIVISION

SCALE: 1-INCH=40 CHAINS

LEGEND

PATENTED LAND	Ⓟ
CROWN LAND SALE	C.S.
LEASES	Ⓛ
LOCATED LAND	Loc.
LICENSE OF OCCUPATION	L.O.
MINING RIGHTS ONLY	M.R.O.
SURFACE RIGHTS ONLY	S.R.O.
ROADS	
IMPROVED ROADS	
KING'S HIGHWAYS	
RAILWAYS	
POWER LINES	
MARSH OR MUSKEG	
MINES	
CANCELLED	C.

NOTES

400' Surface Rights Reservation around all lakes & rivers.

1967

PLAN NO.- M-5

DEPARTMENT OF MINES
— ONTARIO —

AREAS WITHDRAWN FROM DISPOSITION

FLANDERS LAKE G-590

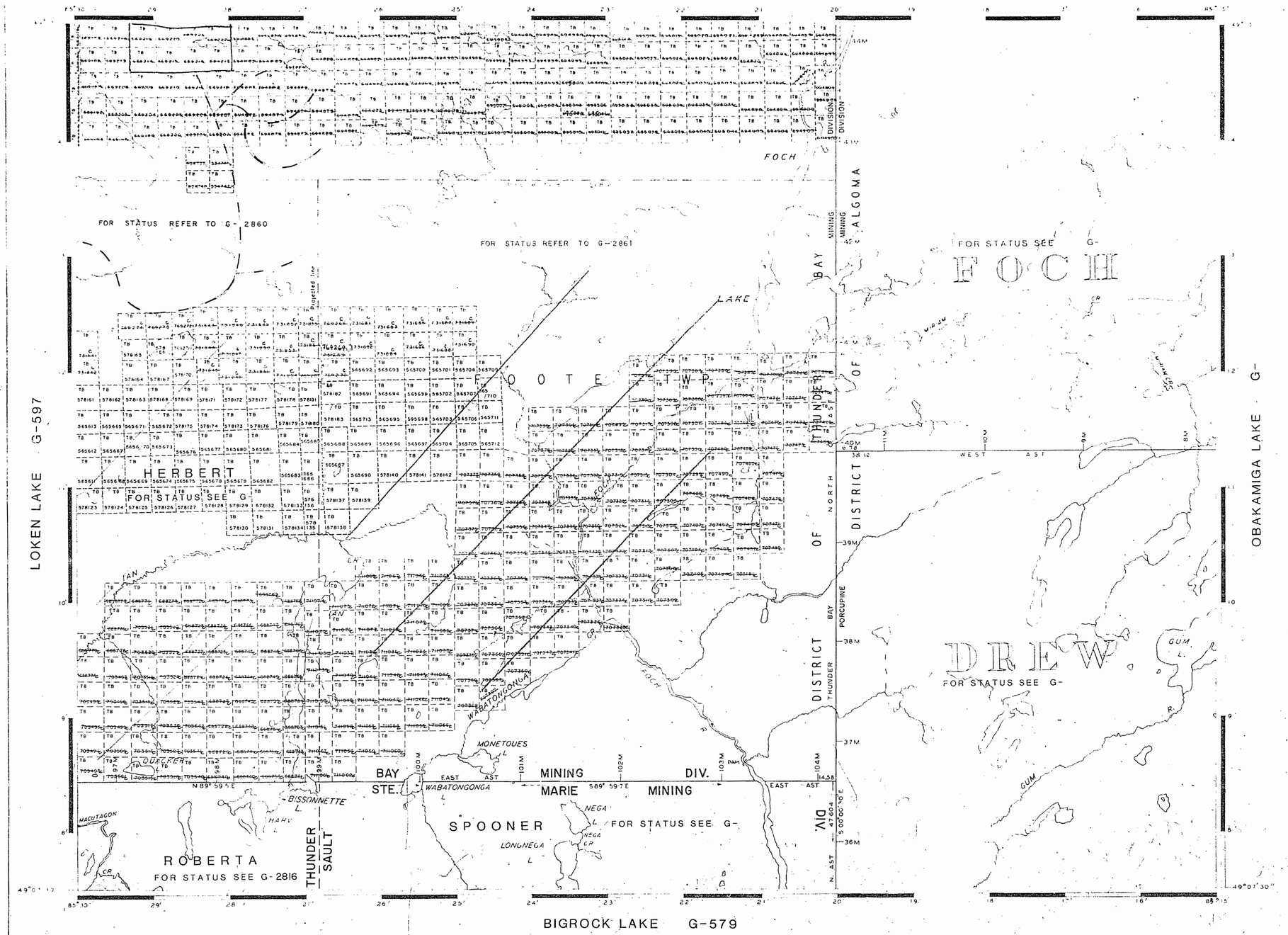

REFERENCES

TOPOGRAPHY

CONTROL SURVEYS

BOUNDARY LINE BETWEEN DISTRICT OF ALGOMA AND DISTRICT OF THUNDER BAY SURVEYED BY A. WEN, O.L.S. 1921 FIELD NOTE BOOK NO 2513

BASE LINE SURVEYED BY F.C. McKERGOW, O.L.S. 1949 F.N.B. NOTE BOOK NO 2104

LEGEND

RECEIVED
THUNDER BAY
MINING DIVISION
80 JUN 27 PM 4 12

DISPOSITION OF CROWN LANDS

TYPE OF DOCUMENT	SYMBOL
PATENT SURFACE & MINING RIGHTS	
" SURFACE RIGHTS ONLY	
" MINING RIGHTS ONLY	
LEASE SURFACE & MINING RIGHTS	
" SURFACE RIGHTS ONLY	
" MINING RIGHTS ONLY	
LICENCE OF OCCUPATION	
ORDER-IN-COUNCIL	OC
RESERVATION	
CANCELLED	
SAND & GRAVEL	

NOTE: MINING RIGHTS IN PARCELS PATENTED PRIOR TO MAY 6, 1913 (EXCEPT IN ORIGINAL PATENTS FROM THE CROWN LANDS ACT, R.S.O. 1970 CHAP. 380, SEC. 63, SUBSEC. 1)

SCALE 1 INCH = 40 CHAINS

AREA

FOCH LAKE

M.N.R. ADMINISTRATIVE DISTRICT

TERRACE BAY/WAWA/HEARST

MINING DIVISION

THUNDER BAY/PORCUPINE

LAND TITLES / REGISTRY DIVISION

THUNDER BAY/ALGOMA

Ministry of Natural Resources — Land Management Branch

Ontario

AUGUST 24, 1974

Date: FEBRUARY, 1982

Number: **G-591**



AREA OF

FOCH LAKE

DISTRICT OF
THUNDER BAY ALGOMA

PT. ARTHUR SAULT STE. MARIE
MINING DIVISION

SCALE: 1-INCH=40 CHAINS

LEGEND

PATENTED LAND	P.
CROWN LAND SALE	C.S.
LEASES	L.
LOCATED LAND	Loc.
LICENSE OF OCCUPATION	L.O.
MINING RIGHTS ONLY	M.R.O.
SURFACE RIGHTS ONLY	S.R.O.
ROADS	
IMPROVED ROADS	
KING'S HIGHWAYS	
RAILWAYS	
POWER LINES	
MARSH OR MUSKEG	
MINES	
CANCELLED	C.

NOTES

400' Reserve to the Dept. of Lands & Forests shown thus:

PLAN NO.- M-5

DEPARTMENT OF MINES
— ONTARIO —

5

AREA OF

FOCH LAKE

DISTRICT OF
THUNDER BAY ALGOMA

PT. ARTHUR SAULT STE. MARIE
MINING DIVISION

SCALE: 1-INCH=40 CHAINS

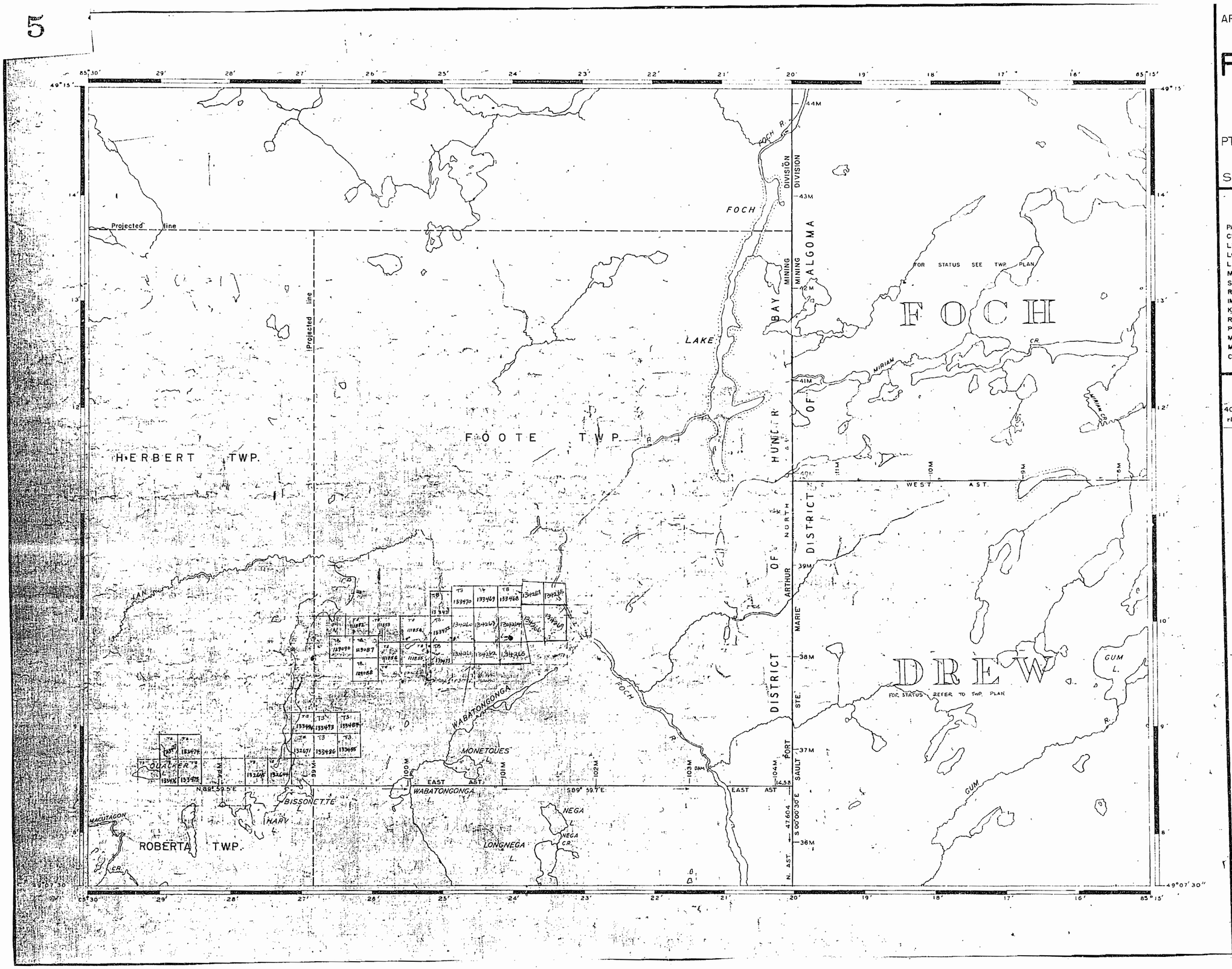

LEGEND

PATENTED LAND	Ⓟ
CROWN LAND SALE	C.S.
LEASES	Ⓛ
LOCATED LAND	Loc.
LICENSE OF OCCUPATION	L.O.
MINING RIGHTS ONLY	M.R.O.
SURFACE RIGHTS ONLY	S.R.O.
ROADS	
IMPROVED ROADS	
KING'S HIGHWAYS	
RAILWAYS	
POWER LINES	
MARSH OR MUSKEG	
MINES	
CANCELLED	C.

NOTES

400' Surface Rights Reservation around all lakes & rivers.

1967

PLAN NO.- M-5

DEPARTMENT OF MINES
— ONTARIO —

5

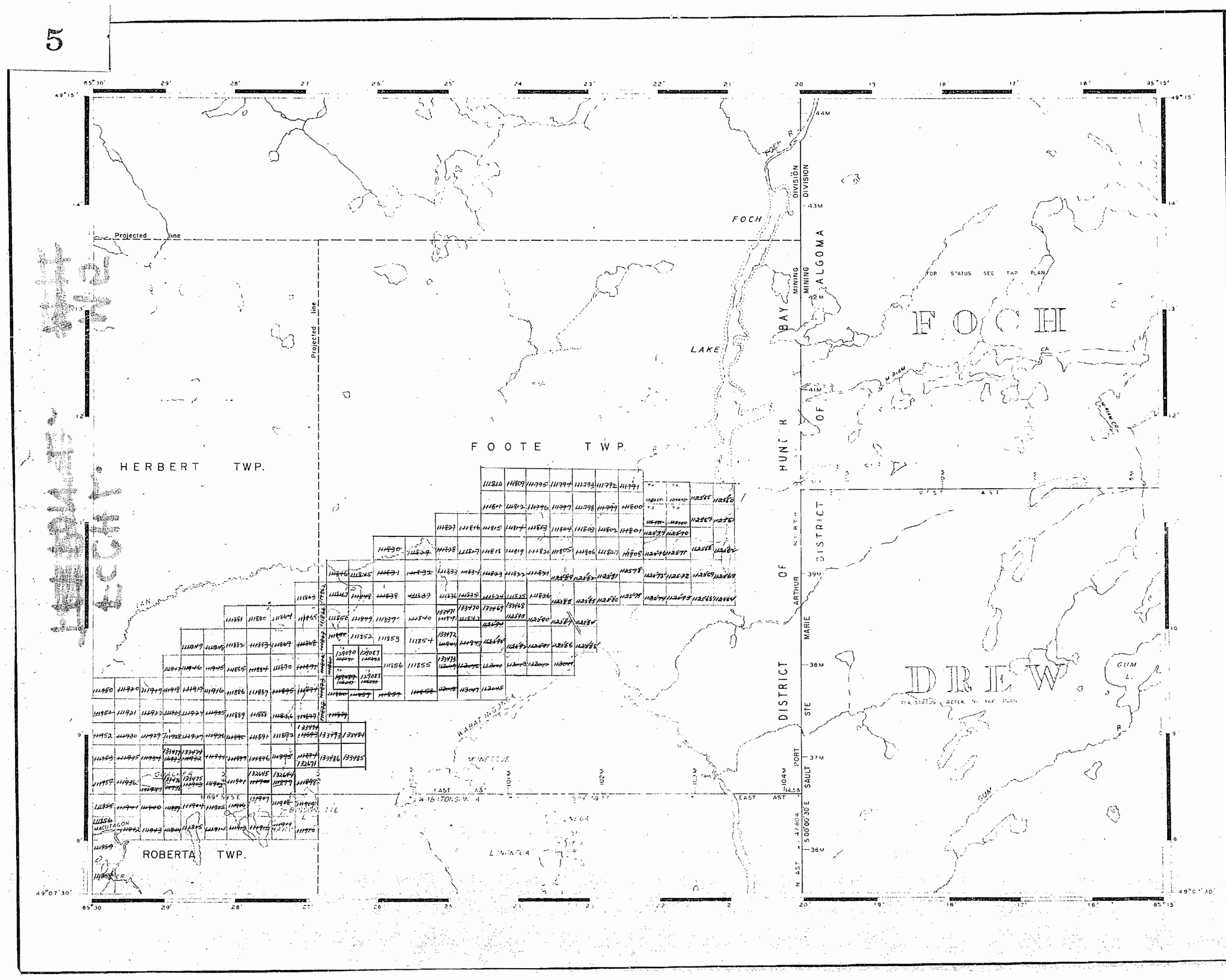

AREA OF

FOCH LAKE

DISTRICT OF
THUNDER BAY ALGOMA

PT. ARTHUR SAULT STE MARIE
MINING DIVISION

SCALE: 1-INCH=40 CHAINS

LEGEND

PATENTED LAND	Ⓟ
CROWN LAND SALE	C.S.
LEASES	Ⓛ
LOCATED LAND	Loc.
LICENSE OF OCCUPATION	L.O.
MINING RIGHTS ONLY	M.R.O.
SURFACE RIGHTS ONLY	S.R.O.
ROADS	
IMPROVED ROADS	
KING'S HIGHWAYS	
RAILWAYS	
POWER LINES	
MARSH OR MUSKEG	
MINES	
CANCELLED	C.

NOTES

400' Surface Rights Reservation around all lakes & rivers

1964

PORT ARTHUR
RECEIVED
JUL 17 1964
MINING DIVISION

PLAN NO.- M-5

DEPARTMENT OF MINES
— ONTARIO —

5

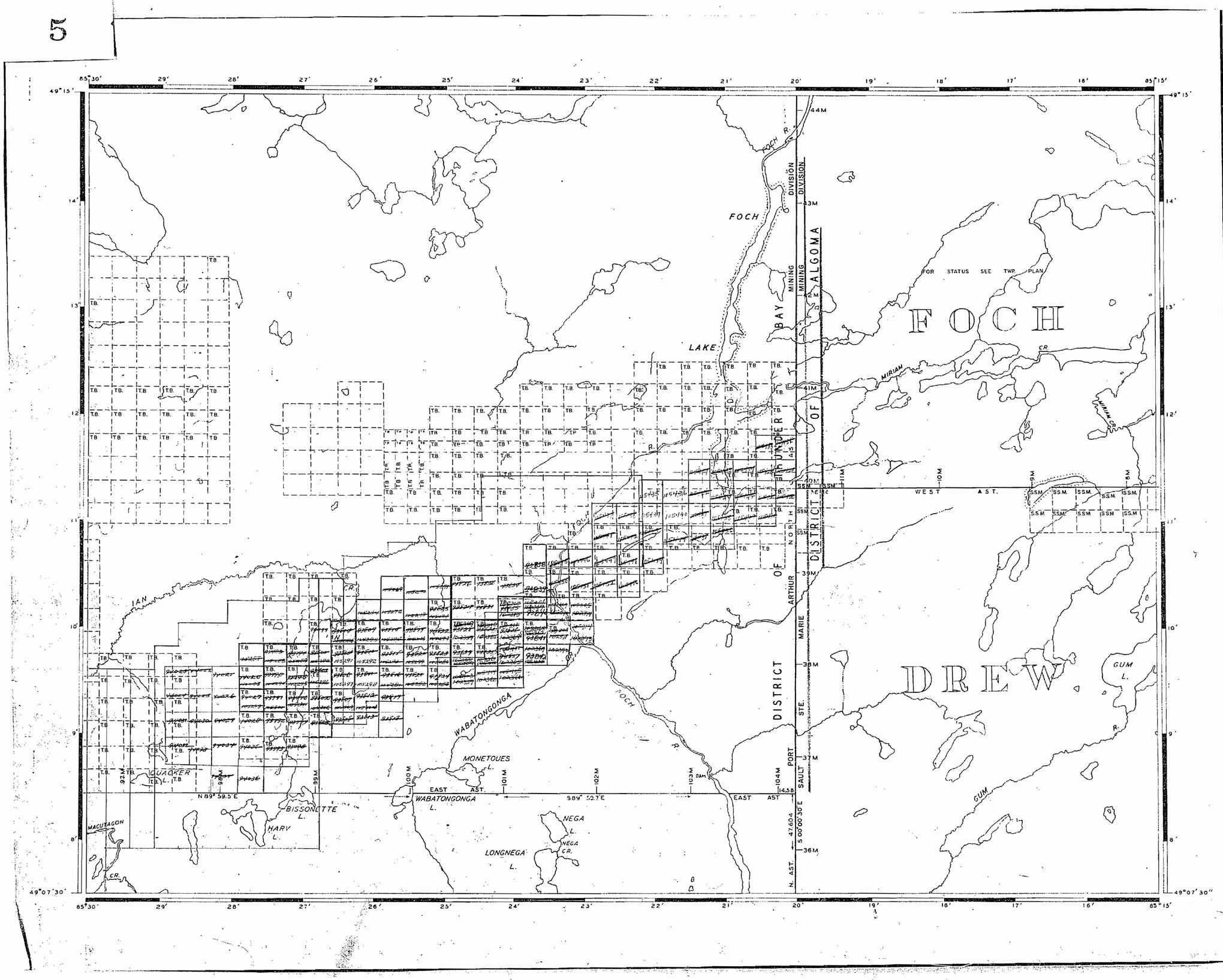

AREA OF.

FOCH LAKE

DISTRICT OF
THUNDER BAY ALGOMA

PT. ARTHUR SAULT STE. MARIE
MINING DIVISION

SCALE: 1-INCH=40 CHAINS

LEGEND

PATENTED LAND	Ⓟ
CROWN LAND SALE	C.S.
LEASES	Ⓛ
LOCATED LAND	Loc.
LICENSE OF OCCUPATION	L.O.
MINING RIGHTS ONLY	M.R.O.
SURFACE RIGHTS ONLY	S.R.O.
ROADS	
IMPROVED ROADS	
KING'S HIGHWAYS	
RAILWAYS	
POWER LINES	
MARSH OR MUSKEG	
MINES	
CANCELLED	C.

NOTES

400' Reserve to the Dept. of Lands & Forests shown thus:-

1957

PORT ARTHUR
RECEIVED
MINING DIVISION

PLAN NO. M-5

DEPARTMENT OF MINES
— ONTARIO —

TRIM LINE

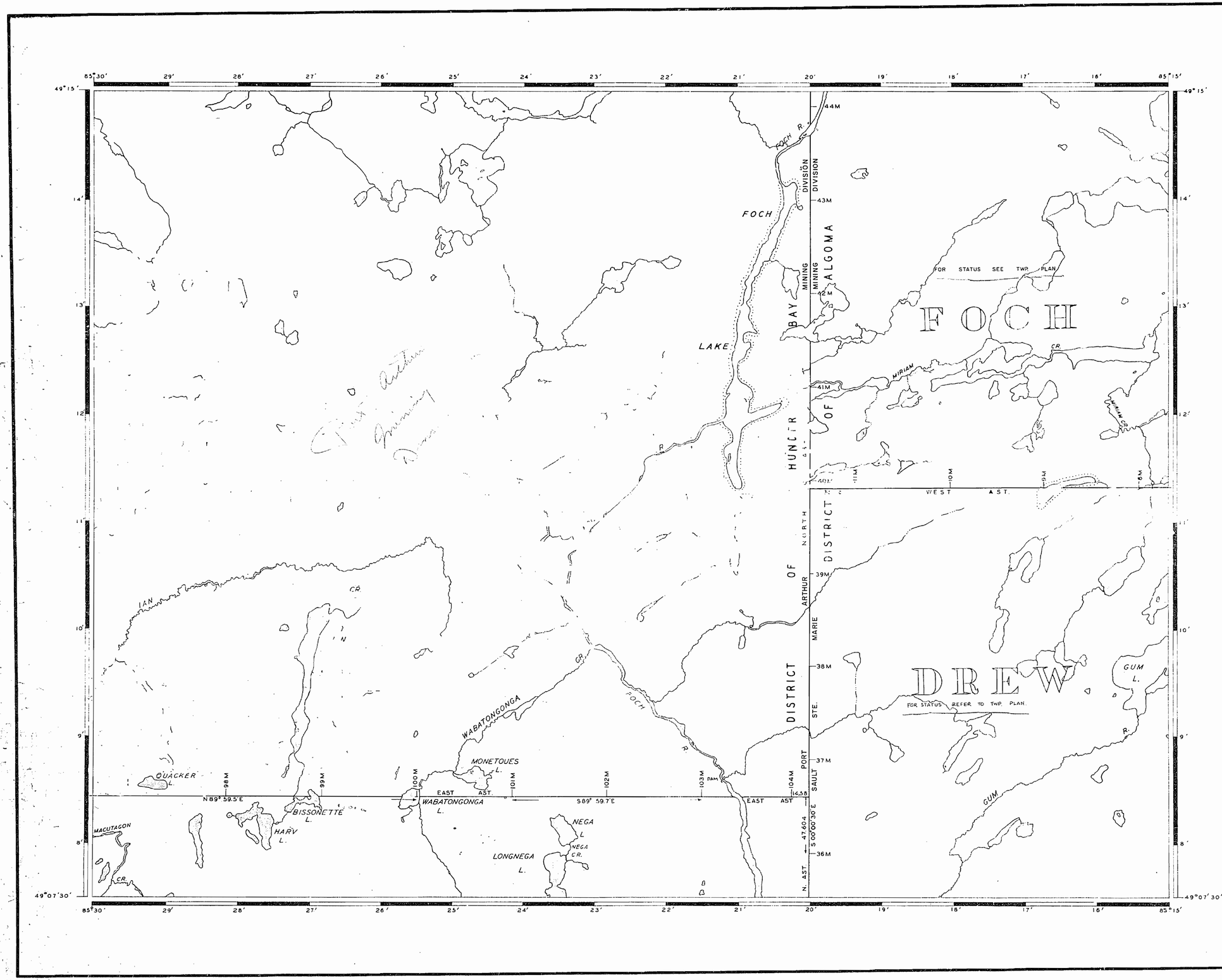

AREA OF

FOCH LAKE

DISTRICT OF
THUNDER BAY ALGOMA

PT. ARTHUR SAULT STE. MARIE
MINING DIVISION

SCALE: 1-INCH=40 CHAINS

LEGEND

PATENTED LAND	Ⓟ
CROWN LAND SALE	C.S.
LEASES	Ⓛ
LOCATED LAND	Loc.
LICENSE OF OCCUPATION	L.O.
MINING RIGHTS ONLY	M.R.O.
SURFACE RIGHTS ONLY	S.R.O.
ROADS	
IMPROVED ROADS	
KING'S HIGHWAYS	
RAILWAYS	
POWER LINES	
MARSH OR MUSKEG	
MINES	
CANCELLED	C.

NOTES

400' Reserve to the Dept. of Lands & Forests shown thus:-

PLAN NO.- M-5

DEPARTMENT OF MINES
— ONTARIO —

TRIM LINE

REFERENCES

AREAS WITHDRAWN FROM DISPOSITION

S.R. – SURFACE RIGHTS M.R. – MINING RIGHTS

Description	Order No.	Date	Disposition	File

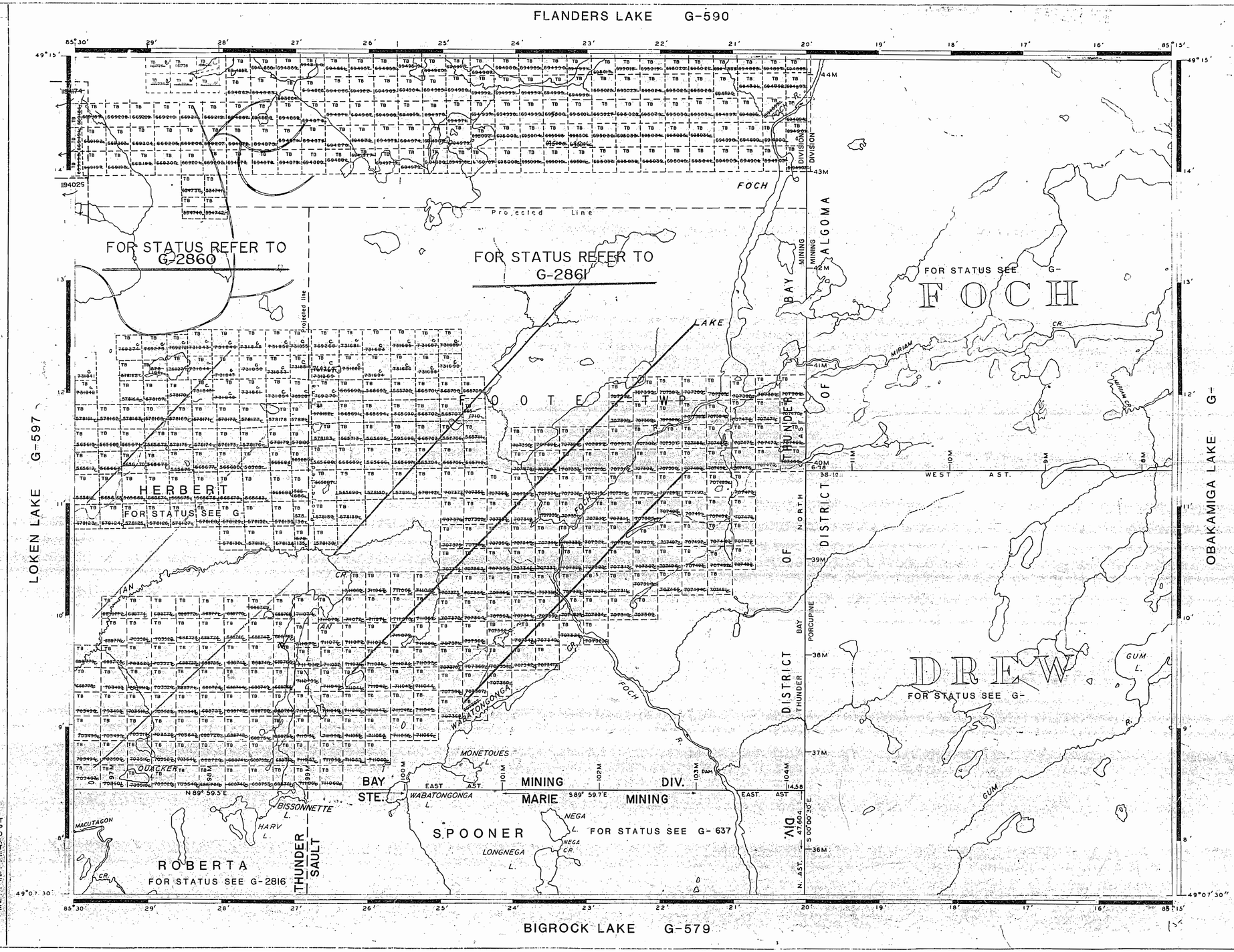

THE INFORMATION THAT APPEARS ON THIS MAP HAS BEEN COMPILED FROM VARIOUS SOURCES, AND ACCURACY IS NOT GUARANTEED. THOSE WISHING TO STAKE MINING CLAIMS SHOULD CONSULT WITH THE MINING RECORDER, MINISTRY OF NORTHERN DEVELOPMENT AND MINES, FOR ADDITIONAL INFORMATION ON THE STATUS OF THE LANDS SHOWN HEREON.

REFERENCES

TOPOGRAPHY

LAKES, RIVERS, ETC., FROM FOREST RESOURCES INVENTORY SHEET No 492852

CONTROL SURVEYS

BOUNDARY LINE BETWEEN FOCH AND DREW TOWNSHIPS SURVEYED BY LANG & ROSS, O.L.S. 1919 FIELD NOTE BOOK NO. 2513.

BOUNDARY LINE BETWEEN DISTRICT OF ALGOMA AND DISTRICT OF THUNDER BAY SURVEYED BY A. NIVEN, O.L.S. 1907 FIELD NOTE BOOK NO. 2450.

BASE LINE SURVEYED BY F.C. McKERGOW, O.L.S. 1948 FIELD NOTE BOOK NO. 2704.

LEGEND

- HIGHWAY AND ROUTE No
- OTHER ROADS
- TRAILS
- SURVEYED LINES
  - TOWNSHIPS, BASE LINES, ETC
  - LOTS, MINING CLAIMS, PARCELS, ETC
- UNSURVEYED LINES
  - LOT LINES
  - PARCEL BOUNDARY
  - MINING CLAIMS ETC
- RAILWAY AND RIGHT OF WAY
- UTILITY LINES
- NON PERENNIAL STREAM
- FLOODING OR FLOODING RIGHTS
- SUBDIVISION OR COMPOSITE PLAN
- RESERVATIONS
- ORIGINAL SHORELINE
- MARSH OR MUSKEG
- MINES
- TRAVERSE MONUMENT

DISPOSITION OF CROWN LANDS

TYPE OF DOCUMENT	SYMBOL
PATENT, SURFACE & MINING RIGHTS	●
" SURFACE RIGHTS ONLY	◓
" MINING RIGHTS ONLY	◒
LEASE, SURFACE & MINING RIGHTS	■
" SURFACE RIGHTS ONLY	▤
" MINING RIGHTS ONLY	▥
LICENCE OF OCCUPATION	▼
ORDER-IN-COUNCIL	OC
RESERVATION	Ⓡ
CANCELLED	Ⓒ
SAND & GRAVEL	Ⓢ
LAND USE PERMITS FOR COMMERCIAL TOURISM/OUTPOST CAMPS	V

NOTE: MINING RIGHTS IN PARCELS PATENTED PRIOR TO MAY 6, 1913, VESTED IN ORIGINAL PATENTEE BY THE PUBLIC LANDS ACT, R.S.O. 1970, CHAP. 380, SEC. 63, SUBSEC. 1

SCALE: 1 INCH = 40 CHAINS

FEET: 0 1000 2000 4000 6000 8000

METRES: 0 200 1000 2000 (2 KM)

AREA

FOCH LAKE

M.N.R. ADMINISTRATIVE DISTRICT

TERRACE BAY/WAWA/HEARST

MINING DIVISION

THUNDER BAY/PORCUPINE

LAND TITLES / REGISTRY DIVISION

THUNDER BAY/ALGOMA

Ministry of Natural Resources — Land Management Branch — Ontario

AUGUST 22, 1984

Date FEBRUARY, 1982

Number **G-591**

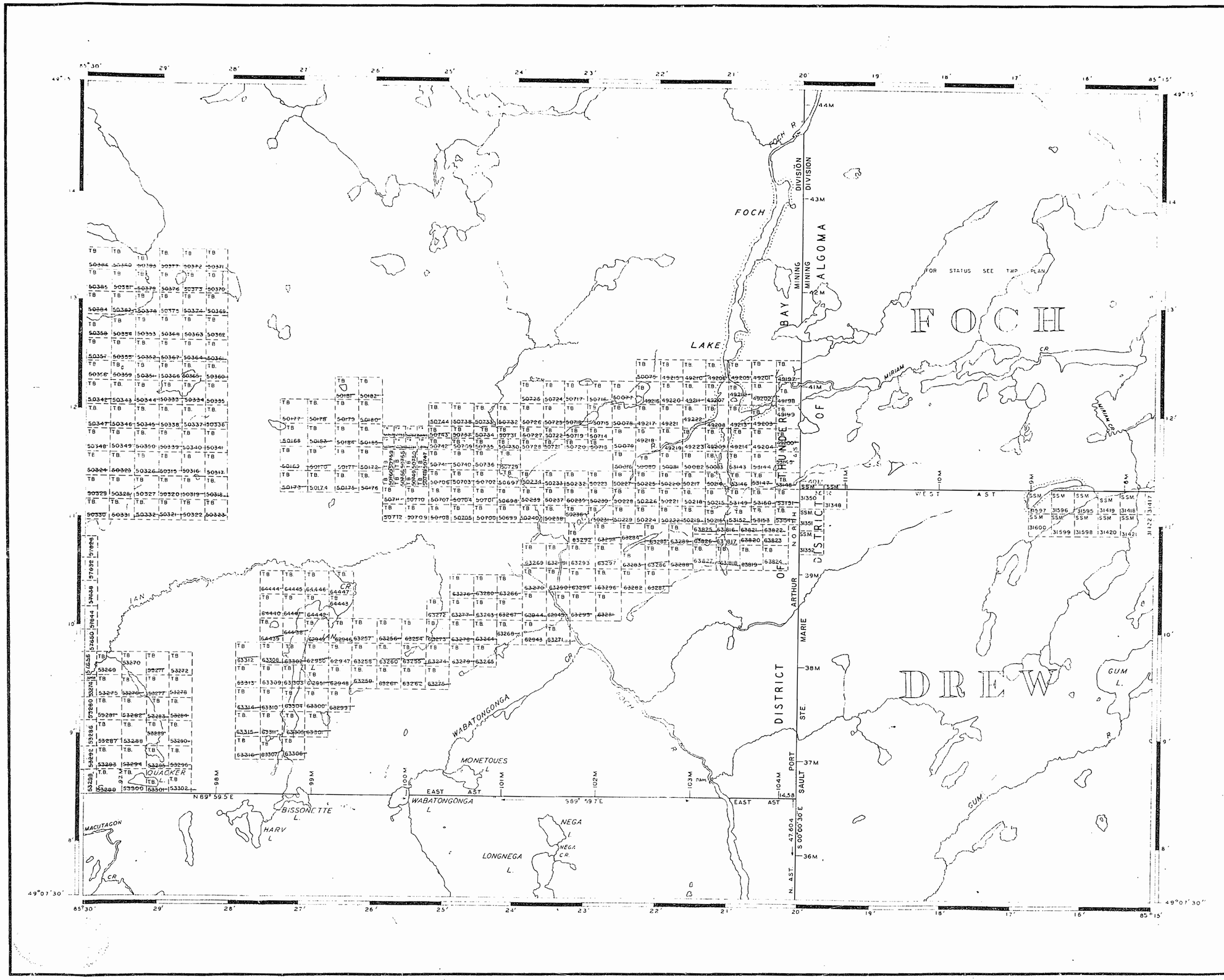

AREA OF

FOCH LAKE

DISTRICT OF
THUNDER BAY ALGOMA

PT. ARTHUR SAULT STE. MARIE
MINING DIVISION

SCALE: 1-INCH-40 CHAINS

LEGEND

PATENTED LAND	Ⓟ
CROWN LAND SALE	C.S.
LEASES	Ⓛ
LOCATED LAND	Loc.
LICENSE OF OCCUPATION	L.O.
MINING RIGHTS ONLY	M.R.O.
SURFACE RIGHTS ONLY	S.R.O.
ROADS	
IMPROVED ROADS	
KING'S HIGHWAYS	
RAILWAYS	
POWER LINES	
MARSH OR MUSKEG	
MINES	
CANCELLED	C.

NOTES

400' Reserve to the Dept of Lands & Forests shown thus:-

1955

PORT ARTHUR
RECEIVED
FEB 16 1955
MINING DIVISION

PLAN NO.- M-5

DEPARTMENT OF MINES
— ONTARIO —

M-2

FOCH LAKE

M-2