

THE TOWNSHIP OF

# GARDEN

DISTRICT OF COCHRANE

PORCUPINE MINING DIVISION

SCALE: 1-INCH=40 CHAINS

### LEGEND

|                       |        |
|-----------------------|--------|
| PATENTED LAND         | ⊕      |
| CROWN LAND SALE       | C.S.   |
| LEASES                | ⊙      |
| LOCATED LAND          | Loc.   |
| LICENSE OF OCCUPATION | L.O.   |
| MINING RIGHTS ONLY    | M.R.O. |
| SURFACE RIGHTS ONLY   | S.R.O. |
| ROADS                 | —      |
| IMPROVED ROADS        | —      |
| KING'S HIGHWAYS       | —      |
| RAILWAYS              | —      |
| POWER LINES           | —      |
| MARSH OR MUSKEG       | —      |
| MINES                 | ⊗      |
| CANCELLED             | C.     |

### NOTES

RESERVE <sup>Blasden</sup> <sub>2/1/73</sub>

KAOLIN

FIRE CLAY - BALL CLAY

Silica Sand

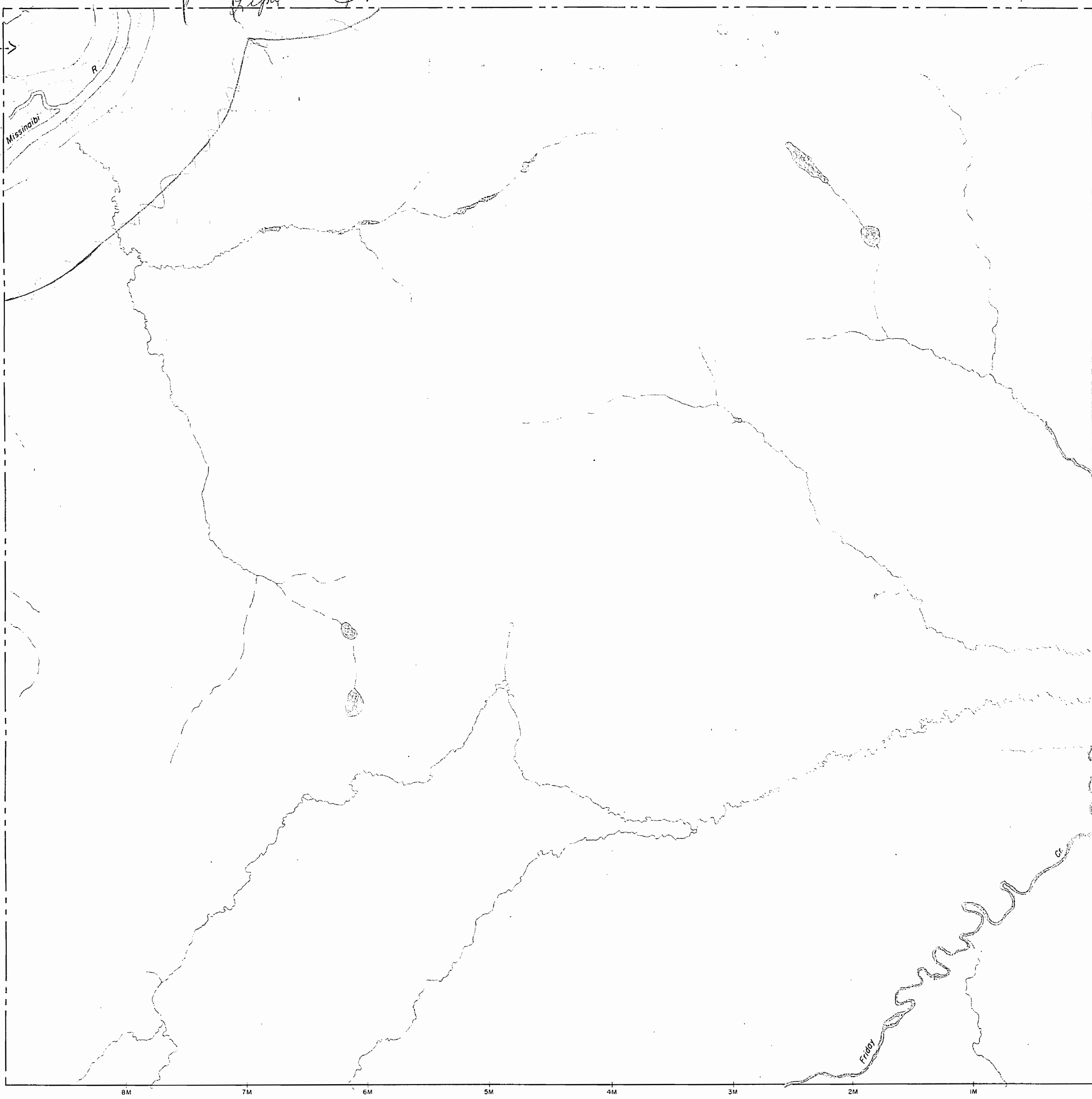
Cancelled Dec. 12/73

④3 Mar. 10/75 Se. 1/4 Me. Whole Twp.

SHADED AREAS  
PLACED IN RESERVE

All Township withdrawn  
from <sup>Blasden</sup> <sub>30/73</sub>  
Lease Only <sub>July 30/73</sub>

Dam for  
staking  
April 1/79



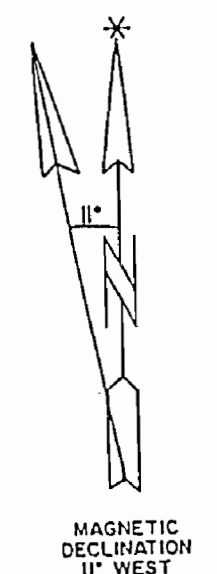
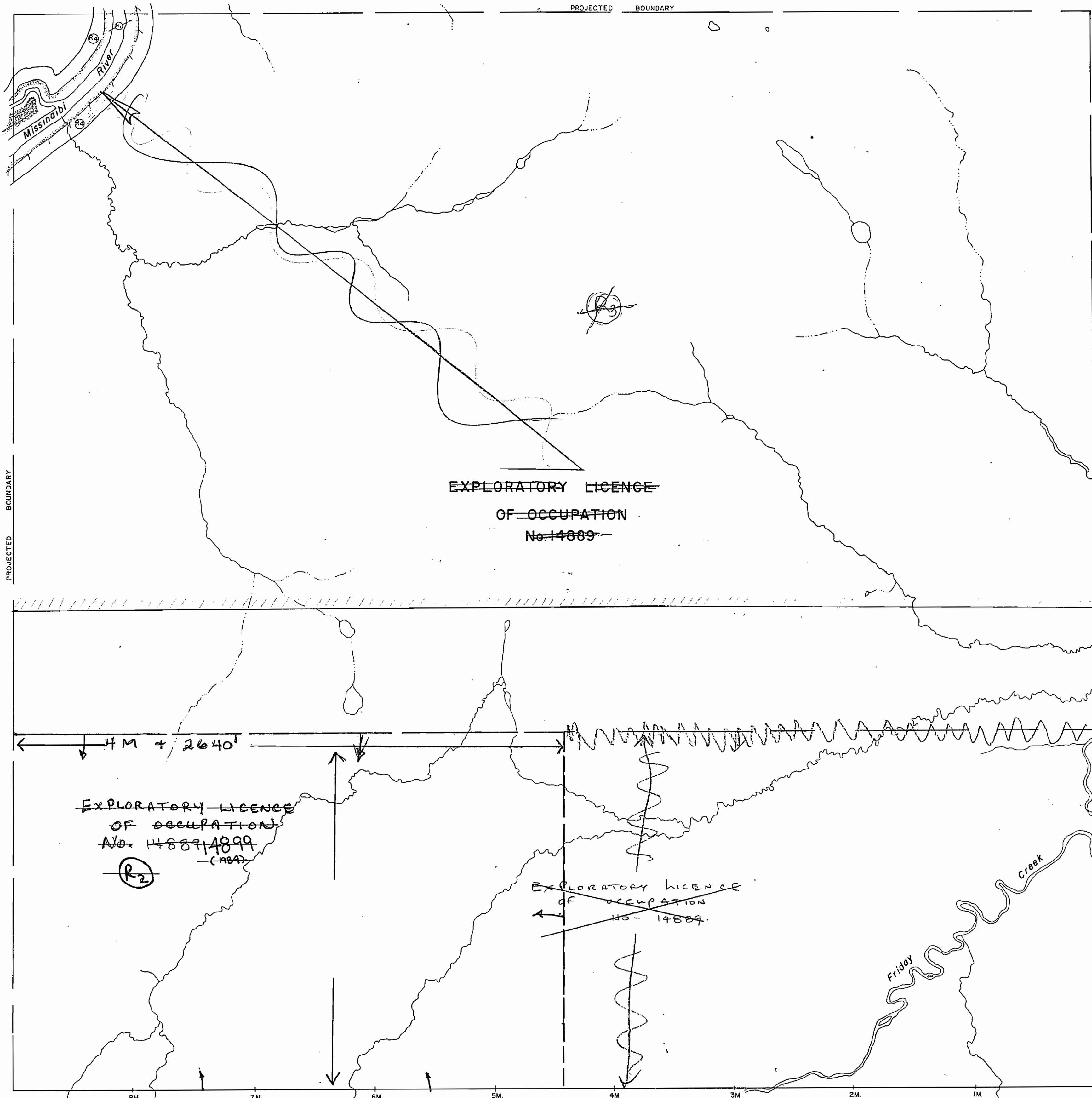
Wright Twp.

PLAN NO. M-825

DEPARTMENT OF MINES  
— ONTARIO —



AMERY TWP. M-628



**LEGEND**

|                                    |  |
|------------------------------------|--|
| HIGHWAY AND ROUTE No.              |  |
| OTHER ROADS                        |  |
| TRAILS                             |  |
| SURVEYED LINES:                    |  |
| TOWNSHIPS, BASE LINES, ETC.        |  |
| LOTS, MINING CLAIMS, PARCELS, ETC. |  |
| UNSURVEYED LINES:                  |  |
| LOT LINES                          |  |
| PARCEL BOUNDARY                    |  |
| MINING CLAIMS ETC.                 |  |
| RAILWAY AND RIGHT OF WAY           |  |
| UTILITY LINES                      |  |
| NON-PERENNIAL STREAM               |  |
| FLOODING OR FLOODING RIGHTS        |  |
| SUBDIVISION OR COMPOSITE PLAN      |  |
| RESERVATIONS                       |  |
| ORIGINAL SHORELINE                 |  |
| MARSH OR MUSKEG                    |  |
| MINES                              |  |
| TRAVERSE MONUMENT                  |  |

**DISPOSITION OF CROWN LANDS**

| TYPE OF DOCUMENT                | SYMBOL |
|---------------------------------|--------|
| PATENT, SURFACE & MINING RIGHTS |        |
| " SURFACE RIGHTS ONLY           |        |
| " MINING RIGHTS ONLY            |        |
| LEASE, SURFACE & MINING RIGHTS  |        |
| " SURFACE RIGHTS ONLY           |        |
| " MINING RIGHTS ONLY            |        |
| LICENCE OF OCCUPATION           |        |
| ORDER-IN-COUNCIL                | OC     |
| RESERVATION                     |        |
| CANCELLED                       |        |
| SAND & GRAVEL                   |        |

NOTE: MINING RIGHTS IN PARCELS PATENTED PRIOR TO MAY 6, 1913, VESTED IN ORIGINAL PATENTEE BY THE PUBLIC LANDS ACT, R.S.O. 1970, CHAP. 380, SEC. 63, SUBSEC. 1.

**NOTES**

400' surface rights reservation along the shores of all lakes and rivers.

Areas withdrawn from staking under Section 43 of the Mining Act, R.S.O. 1970.

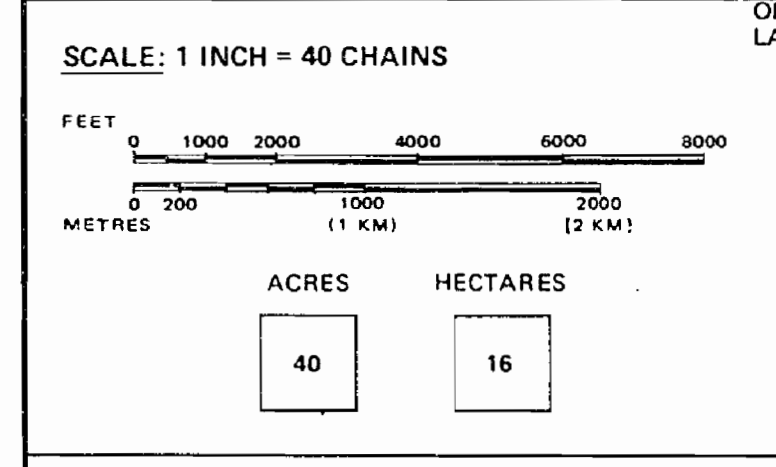
| Order No.          | File           | Date     | Disposition                        |
|--------------------|----------------|----------|------------------------------------|
| W 62/76            | 183199         | 21/10/76 | Surface & Mining Rights            |
| <i>R2 W.52</i>     | <i>30/8/83</i> |          | <i>Surface &amp; Mining Rights</i> |
| <i>R3 W 102/84</i> |                |          | <i>Re-opened N.R.O. 4/85</i>       |

MINING AND SURFACE RIGHTS REOPENED  
ORDER DATED SEPT. 15, 1986  
(FILE, E.L.O. #14899)

PROPOSED MISSISSAUGA PARK BOUNDARY EXPANSION  
NOTICE RECEIVED JULY 4, 1991

MAP REPLACED AUGUST 18, 1992 BY D.C.

THE INFORMATION THAT APPEARS ON THIS MAP HAS BEEN COMPILED FROM VARIOUS SOURCES, AND ACCURACY IS NOT GUARANTEED. THOSE WISHING TO STAKE MINING CLAIMS SHOULD CONSULT WITH THE MINING RECORDER, MINISTRY OF NORTHERN DEVELOPMENT AND MINES, FOR ADDITIONAL INFORMATION ON THE STATUS OF THE LANDS SHOWN HEREON.



TOWNSHIP OF  
**GARDEN**

DISTRICT  
COCHRANE

MINING DIVISION  
PORCUPINE  
*Received Jan. 8/82*

Ministry of Natural Resources  
Ontario

Surveys and Mapping Branch

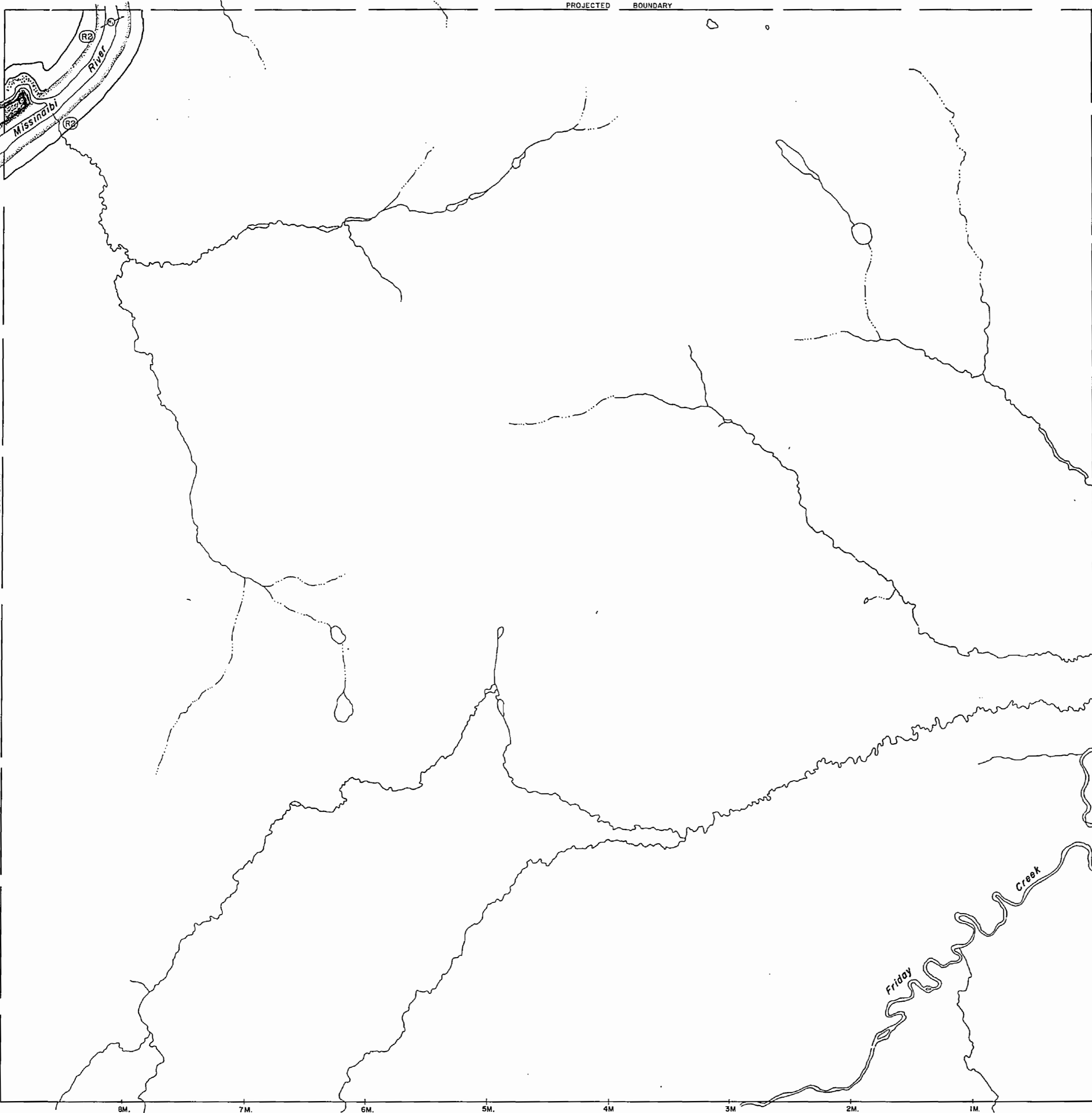
Date FEB/80 Plan No. M-825  
National Topographic Series

Mc BRIEN TWP. M-1004

WRIGHT TWP. M-1186

FRYATT TWP. M-820

AMERY TWP.



THE INFORMATION THAT APPEARS ON THIS MAP HAS BEEN COMPILED FROM VARIOUS SOURCES AND ACCURACY IS NOT GUARANTEED. THOSE WISHING TO STAKE MINING CLAIMS SHOULD CONSULT WITH THE MINING RECORDER, MINISTRY OF NORTHERN DEVELOPMENT AND MINES, FOR ADDITIONAL INFORMATION ON THE STATUS OF THE LANDS SHOWN HEREON.



LEGEND

|                                    |  |
|------------------------------------|--|
| HIGHWAY AND ROUTE No.              |  |
| OTHER ROADS                        |  |
| TRAILS                             |  |
| SURVEYED LINES:                    |  |
| TOWNSHIPS, BASE LINES, ETC.        |  |
| LOTS, MINING CLAIMS, PARCELS, ETC. |  |
| UNSURVEYED LINES:                  |  |
| LOT LINES                          |  |
| PARCEL BOUNDARY                    |  |
| MINING CLAIMS ETC.                 |  |
| RAILWAY AND RIGHT OF WAY           |  |
| UTILITY LINES                      |  |
| NON-PERENNIAL STREAM               |  |
| FLOODING OR FLOODING RIGHTS        |  |
| SUBDIVISION OR COMPOSITE PLAN      |  |
| RESERVATIONS                       |  |
| ORIGINAL SHORELINE                 |  |
| MARSH OR MUSKEG                    |  |
| MINES                              |  |
| TRAVERSE MONUMENT                  |  |

DISPOSITION OF CROWN LANDS

| TYPE OF DOCUMENT                | SYMBOL |
|---------------------------------|--------|
| PATENT, SURFACE & MINING RIGHTS |        |
| " SURFACE RIGHTS ONLY           |        |
| " MINING RIGHTS ONLY            |        |
| LEASE, SURFACE & MINING RIGHTS  |        |
| " SURFACE RIGHTS ONLY           |        |
| " MINING RIGHTS ONLY            |        |
| LICENCE OF OCCUPATION           |        |
| ORDER-IN-COUNCIL                |        |
| RESERVATION                     |        |
| CANCELLED                       |        |
| SAND & GRAVEL                   |        |

NOTE: MINING RIGHTS IN PARCELS PATENTED PRIOR TO MAY 6, 1912, VESTED IN ORIGINAL PATENTEE BY THE PUBLIC LANDS ACT, R.S.O. 1970, CHAP. 380, SEC. 63, SUBSEC. 1.

NOTES

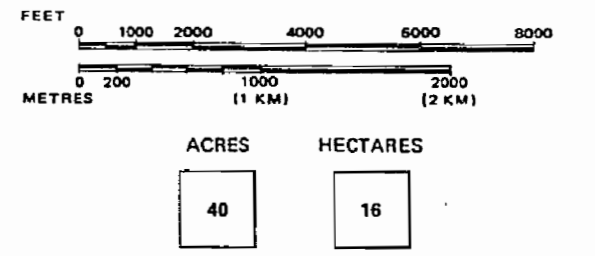
400' surface rights reservation along the shores of all lakes and rivers.

Areas withdrawn from staking under Section 43 of the Mining Act, R.S.O. 1970.

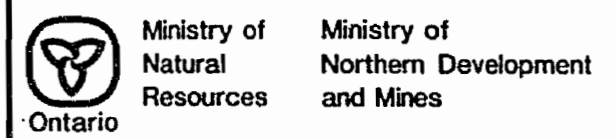
| Order N <sup>o</sup> | File   | Date     | Disposition              |
|----------------------|--------|----------|--------------------------|
| W.62/76              | 183199 | 21/10/76 | Surface & Mining Rights. |

PROPOSED MISSINABI PARK BOUNDARY EXPANSION  
NOTICE RECEIVED JULY 4/99  
MISSINABI PROVINCIAL PARK  
SEC.35 W-LL-1542A/99 OMT MAY 10/99 M45

SCALE: 1 INCH = 40 CHAINS



TOWNSHIP  
**GARDEN**  
M.N.R. ADMINISTRATIVE DISTRICT  
HEARST  
MINING DIVISION  
PORCUPINE  
LAND TITLES / REGISTRY DIVISION  
COCHRANE



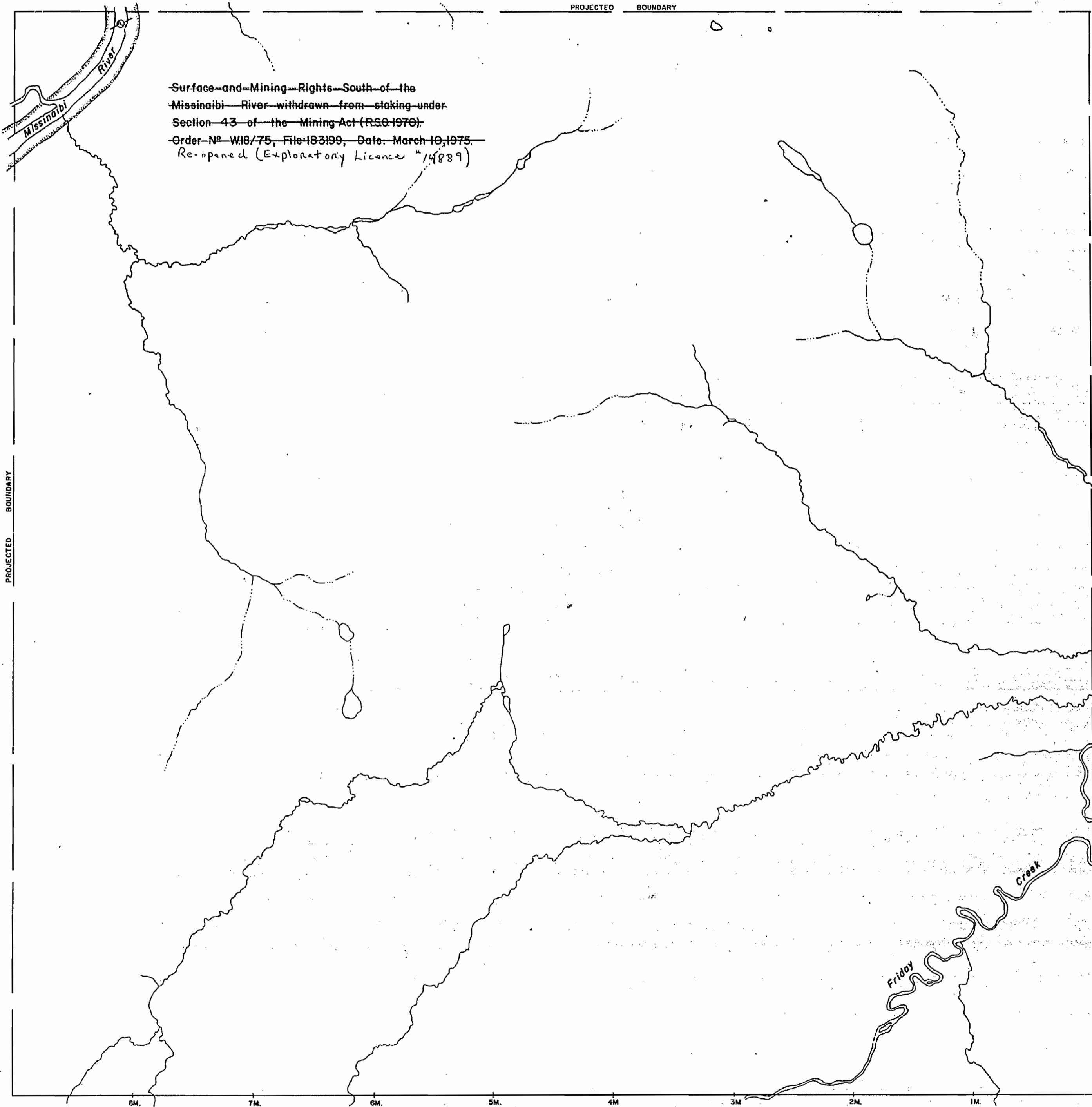
Date FEB. 1980  
Number G-879  
ACTIVATED AUGUST 18, 1992  
BY National Topographic Series  
CHECKED BY SB.

FRYATT TWP.

Mc BRIEN TWP.

WRIGHT TWP.

AMERY TWP. M-628



LEGEND

- HIGHWAY AND ROUTE No.
- OTHER ROADS
- TRAILS
- SURVEYED LINES:
  - TOWNSHIPS, BASE LINES, ETC.
  - LOTS, MINING CLAIMS, PARCELS, ETC.
- UNSURVEYED LINES:
  - LOT LINES
  - PARCEL BOUNDARY
  - MINING CLAIMS ETC.
- RAILWAY AND RIGHT OF WAY
- UTILITY LINES
- NON-PERENNIAL STREAM
- FLOODING OR FLOODING RIGHTS
- SUBDIVISION OR COMPOSITE PLAN
- RESERVATIONS:
  - ORIGINAL SHORELINE
  - MARSH OR MUSKEG
  - MINES
  - TRAVERSE MONUMENT

DISPOSITION OF CROWN LANDS

| TYPE OF DOCUMENT                | SYMBOL |
|---------------------------------|--------|
| PATENT, SURFACE & MINING RIGHTS |        |
| " SURFACE RIGHTS ONLY           |        |
| " MINING RIGHTS ONLY            |        |
| LEASE, SURFACE & MINING RIGHTS  |        |
| " SURFACE RIGHTS ONLY           |        |
| " MINING RIGHTS ONLY            |        |
| LICENCE OF OCCUPATION           |        |
| ORDER-IN-COUNCIL                |        |
| RESERVATION                     |        |
| CANCELLED                       |        |
| SAND & GRAVEL                   |        |

NOTE: MINING RIGHTS IN PARCELS PATENTED PRIOR TO MAY 8, 1912, VESTED IN ORIGINAL PATENTEE BY THE PUBLIC LANDS ACT, R.S.O. 1970, CHAP. 380, SEC. 83, SUBSEC. 1.

NOTES

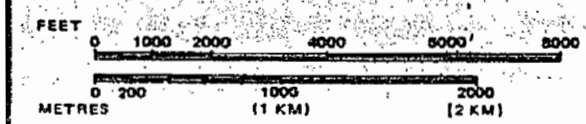
400' surface rights reservation along the shores of all lakes and rivers.

Areas withdrawn from staking under Section 43 of the Mining Act, R.S.O. 1970.

| Order No. | File   | Date     | Disposition             |
|-----------|--------|----------|-------------------------|
| W.42/76   | 183199 | 21/10/76 | Surface & Mining Rights |

D 1 JAN 1984

SCALE: 1 INCH = 40 CHAINS



ACRES      HECTARES

40      16

TOWNSHIP OF  
**GARDEN**

DISTRICT  
COCHRANE  
MINING DIVISION  
PORCUPINE

Received May 8/80  
Ministry of Natural Resources  
Ontario      Surveys and Mapping Branch

Date: Feb 80      Plan No. M-825  
National Topographic Series