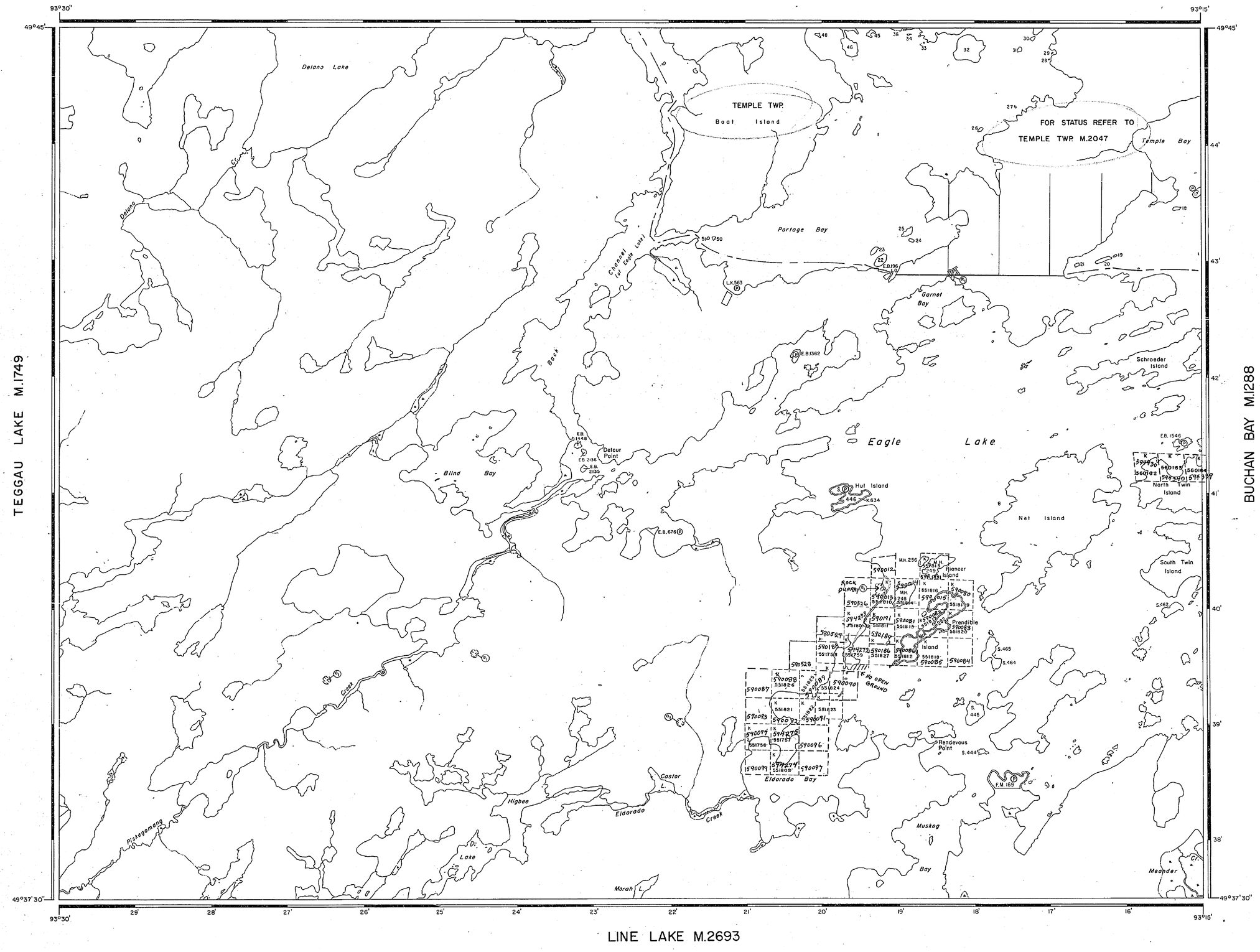

AREA OF

GARNET BAY

EAGLE LAKE

DISTRICT OF KENORA

KENORA MINING DIVISION

SCALE: 1-INCH = 40 CHAINS

LEGEND

PATENTED LAND	Ⓟ
CROWN LAND SALE	C.S.
LEASES	Ⓛ
LOCATED LAND	Loc.
LICENSE OF OCCUPATION	L.O.
MINING RIGHTS ONLY	M.R.O.
SURFACE RIGHTS ONLY	S.R.O.
ROADS	
IMPROVED ROADS	
KING'S HIGHWAYS	
RAILWAYS	
POWER LINES	
MARSH OR MUSKEG	
MINES	
CANCELLED	C.

NOTES

400' Surface Rights Reservation along the shores of all lakes and rivers.

AREAS WITHDRAWN FROM DISPOSITION

S.R. – SURFACE RIGHTS M.R. – MINING RIGHTS

Description	Order No.	Date	Disposition	File
(R) RESERVE				163473

KENORA MINING DIV.
JUL 20 1981
AM 7,8,9,10,11,12,1,2,3,4,5,6 PM

SAND & GRAVEL

(G) GRAVEL FILE 35539

DATE OF ISSUE
JUL 10 1981
Ministry of Natural Resources
TORONTO

#4

NATIONAL TOPOGRAPHIC SERIES 52F11

PLAN NO. M.1729

ONTARIO

MINISTRY OF NATURAL RESOURCES

SURVEYS AND MAPPING BRANCH

496932

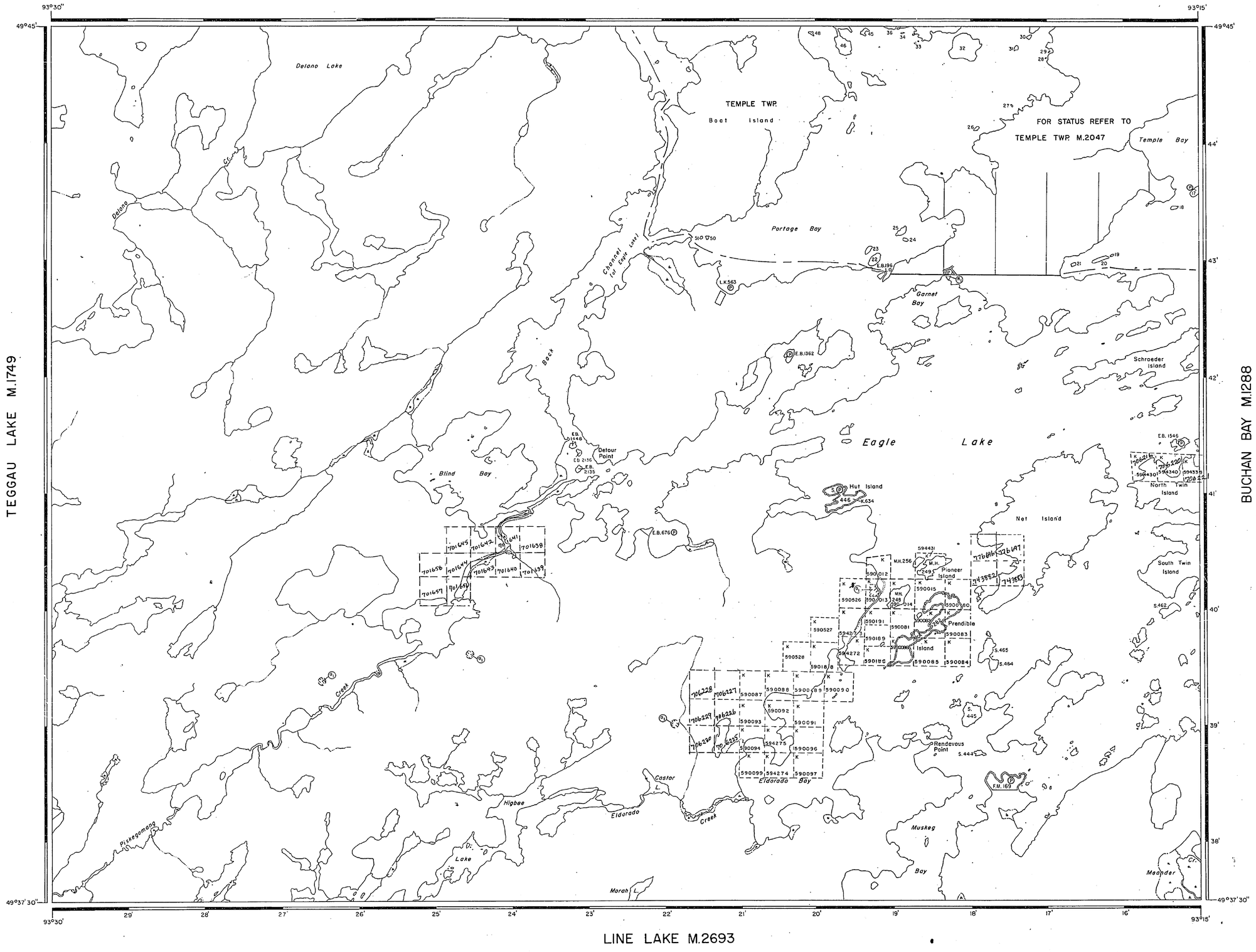

AREA OF

GARNET BAY

EAGLE LAKE

DISTRICT OF KENORA

KENORA MINING DIVISION

SCALE: 1-INCH = 40 CHAINS

LEGEND

PATENTED LAND	Ⓟ
CROWN LAND SALE	C.S.
LEASES	Ⓛ
LOCATED LAND	Loc.
LICENSE OF OCCUPATION	L.O.
MINING RIGHTS ONLY	M.R.O.
SURFACE RIGHTS ONLY	S.R.O.
ROADS	
IMPROVED ROADS	
KING'S HIGHWAYS	
RAILWAYS	
POWER LINES	
MARSH OR MUSKEG	
MINES	
CANCELLED	C.

NOTES

400' Surface Rights Reservation along the shores of all lakes and rivers.

AREAS WITHDRAWN FROM DISPOSITION

S.R. – SURFACE RIGHTS M.R. – MINING RIGHTS

Description	Order No.	Date	Disposition	File
(R) RESERVE				163473

DATE OF ISSUE
MAR 1 1983
Ministry of Natural Resources
TORONTO

KENORA MINING DIV.
RECEIVED
MAR 9 1983
AM 7 8 9 10 11 12 1 2 3 4 5 6 PM

Effective Lines

SAND & GRAVEL

(G) GRAVEL FILE 35539
* Rock QUARRY

NATIONAL TOPOGRAPHIC SERIES 52F11

PLAN NO. M.1729

ONTARIO
MINISTRY OF NATURAL RESOURCES
SURVEYS AND MAPPING BRANCH

436932

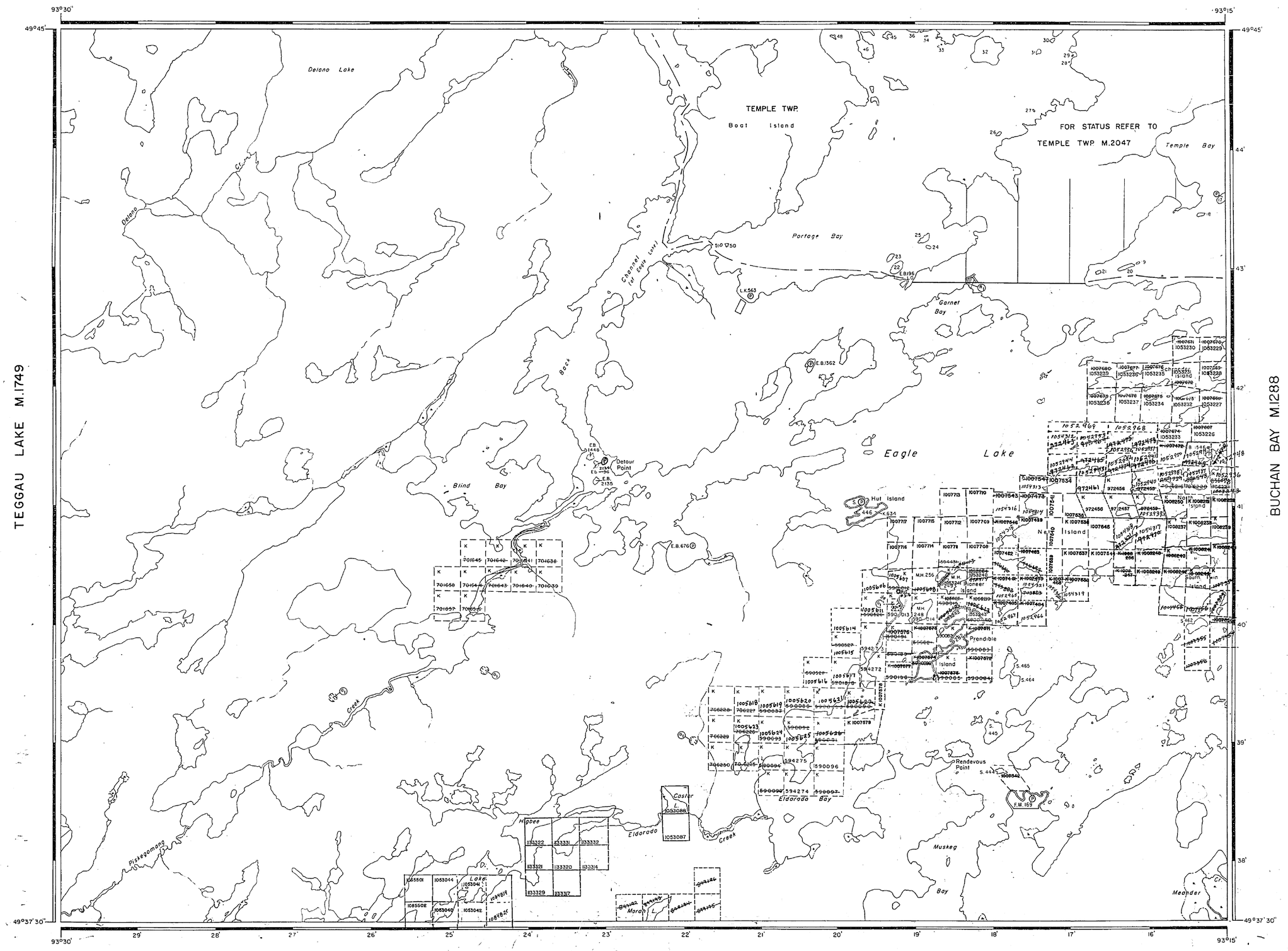
93°30'
93°15'
49°45'
49°37'30"
TEGGAU LAKE M.1749
BUCHAN BAY M.1288
LINE LAKE M.2693
TEMPLE TWP.
FOR STATUS REFER TO
TEMPLE TWP. M.2047
Delano Lake
Delano Cr.
Boat Island
Portage Bay
Channel to Eagle Lake
Back Creek
Garnet Bay
Temple Bay
Eagle Lake
Detour Point
Blind Bay
Hut Island
Pioneer Island
Prendible Island
Rendevous Point
Eldorado Bay
Eldorado Creek
Castor L.
Piskegomene Lake
Muskeg Bay
Meander Bay
Marsh L.
Hybee
Lake
Island
South Twin Island
Island
Island

G-2581

GARNET BAY · EAGLE LAKE

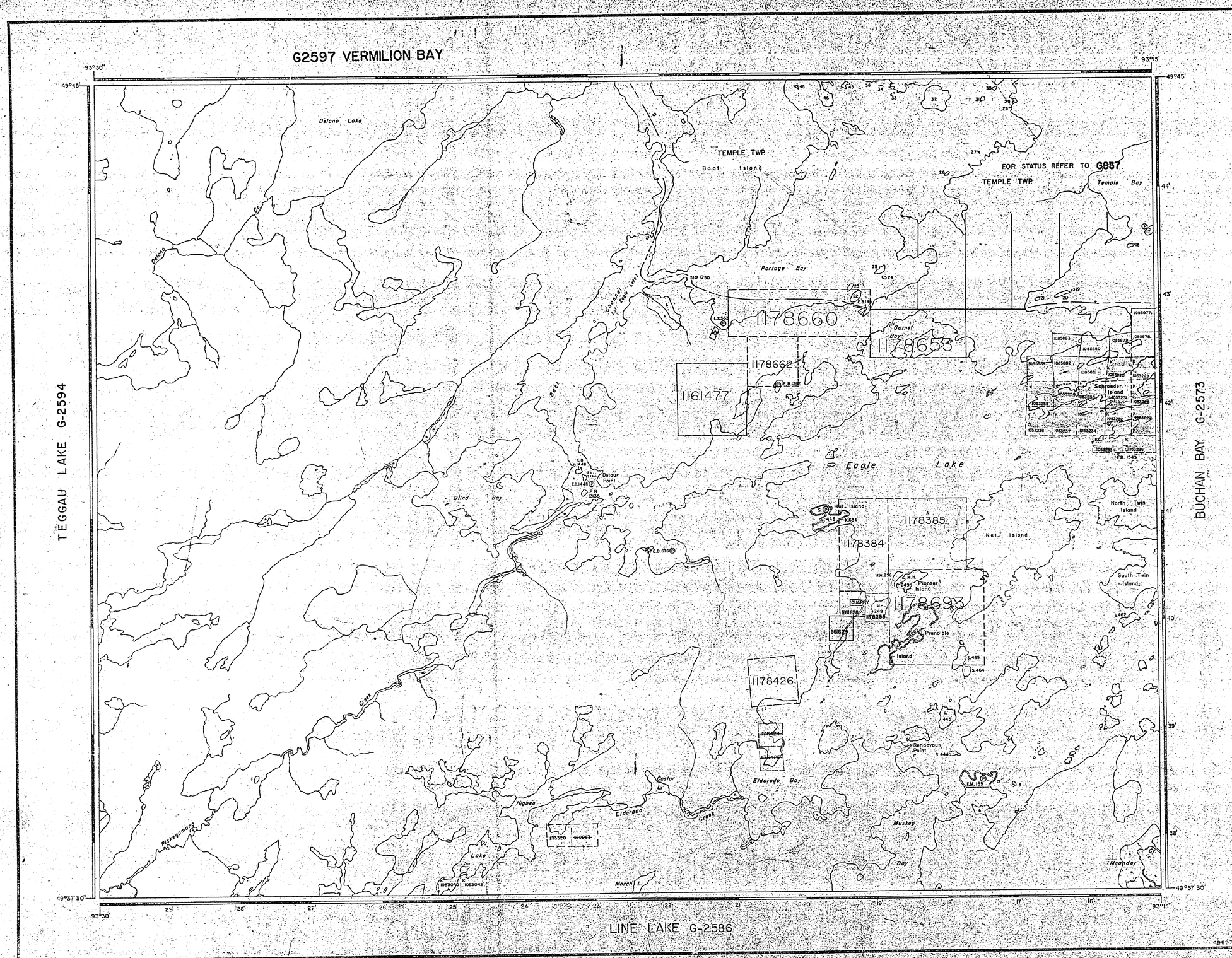

THE INFORMATION THAT APPEARS ON THIS MAP HAS BEEN COMPILED FROM VARIOUS SOURCES, AND ACCURACY IS NOT GUARANTEED. THOSE WISHING TO STAKE MINING CLAIMS SHOULD CONSULT WITH THE MINING RECORDER, MINISTRY OF NORTHERN DEVELOPMENT AND MINES, FOR ADDITIONAL INFORMATION ON THE STATUS OF THE LANDS SHOWN HEREON.

LEGEND

PATENTED LAND	Ⓟ
CROWN LAND SALE	C.S.
LEASES	Ⓛ
LOCATED LAND	Loc.
LICENSE OF OCCUPATION	L.O.
MINING RIGHTS ONLY	M.R.O.
SURFACE RIGHTS ONLY	S.R.O.
ROADS	
IMPROVED ROADS	
KING'S HIGHWAYS	
RAILWAYS	
POWER LINES	
MARSH OR MUSKEG	
MINES	
CANCELLED	C.
TOURIST CAMPS	

REFERENCES

AREAS WITHDRAWN FROM DISPOSITION

M.R.O. – MINING RIGHTS ONLY

S.R.O. – SURFACE RIGHTS ONLY

M.+ S. – MINING AND SURFACE RIGHTS

Description	Order No.	Date	Disposition	File

DATE OF ISSUE

AUG 26 1997

PROVINCIAL RECORDING OFFICE - SUDBURY

Effective → MAR 11 1998

SCALE: 1 INCH = 40 CHAINS

FEET 0 1000 2000 4000 6000 8000

METRES 0 200 1000 (1 KM) 2000 (2 KM)

AREA

GARNET BAY

EAGLE LAKE

M.N.R. ADMINISTRATIVE DISTRICT

DRYDEN

MINING DIVISION

KENORA

LAND TITLES / REGISTRY DIVISION

KENORA

Ontario Ministry of Natural Resources — Land Management Branch

Date FEBRUARY, 1964 | Number G-2581

M.1729

G-2581

1729

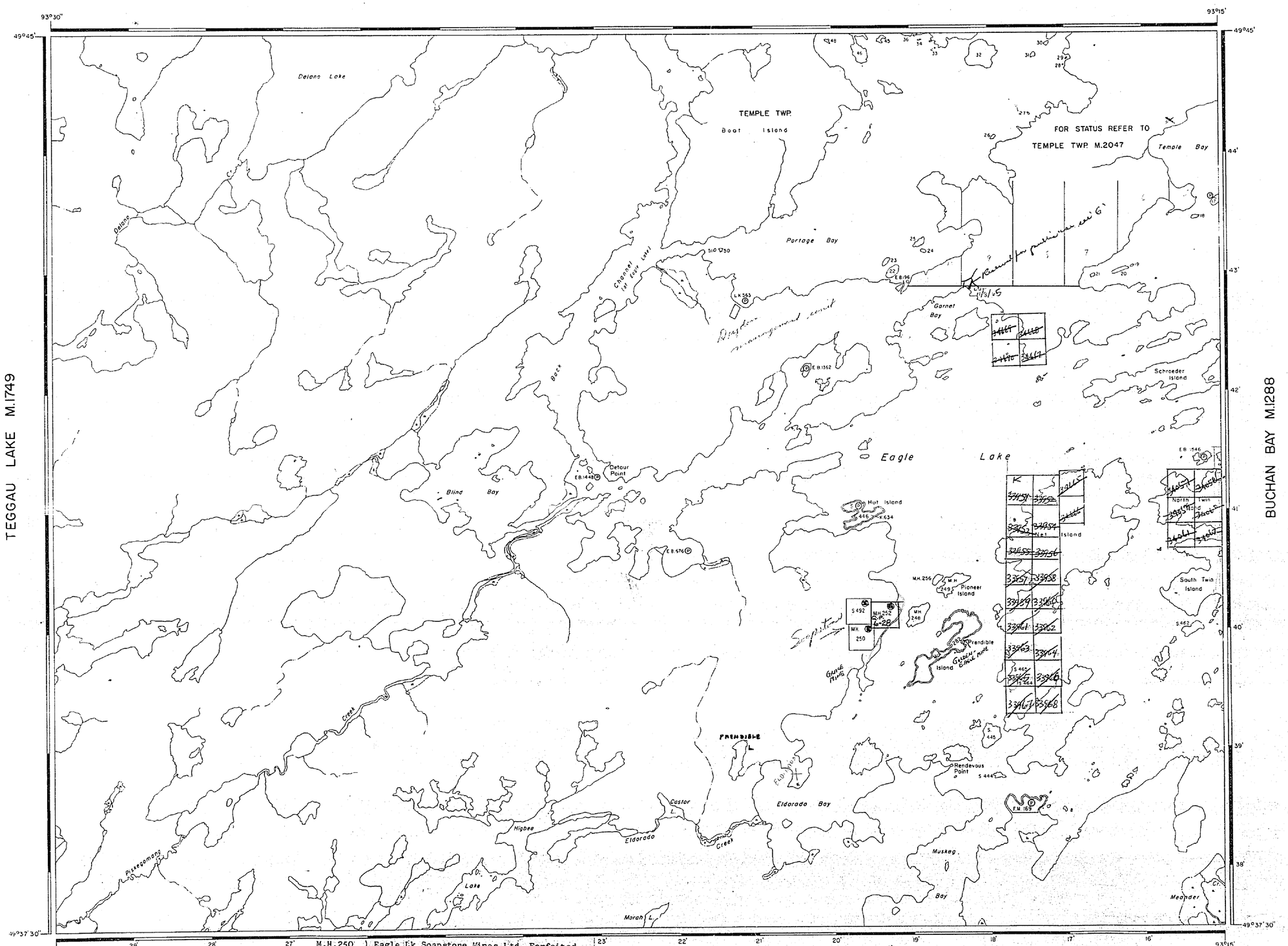

M.H.250) Eagle Lk Soapstone Mines Ltd. Forfeited
M.H.252) April 6/61 Sec. 656 OMA Open for staking.
S.492) See RES.E. 5/9/61 (K.123)

LINE LAKE M.2693

MA Forfeiture
-/5/60 (K.123)

AREA OF

GARNET BAY

EAGLE LAKE

DISTRICT OF
KENORA

KENORA
MINING DIVISION

SCALE: 1-INCH = 40 CHAINS

LEGEND

PATENTED LAND	Ⓟ
CROWN LAND SALE	C.S.
LEASES	Ⓛ
LOCATED LAND	Loc.
LICENSE OF OCCUPATION	L.O.
MINING RIGHTS ONLY	M.R.O.
SURFACE RIGHTS ONLY	S.R.O.
ROADS	
IMPROVED ROADS	
KING'S HIGHWAYS	
RAILWAYS	
POWER LINES	
MARSH OR MUSKEG	
MINES	
CANCELLED	C.

NOTES

400' Reserve around all lakes & rivers to Dept. of Lands & Forests.

S.492 M.H.250, M.H.252 Eagle Lake Soapstone Mines Limited cancelled July 11, 1960 Notice of Forfeiture issued by Minister Apr. 6, 1961, Sect. 656 New open

April 16/63
May 3/62

RECEIVED
DEC 19 1960
KENORA MINING DIV.

June 7/62
May 27/63
June 18, 1963
May 6/64

GARNET

PLAN NO. M.1729

DEPARTMENT OF MINES
— ONTARIO —

1729

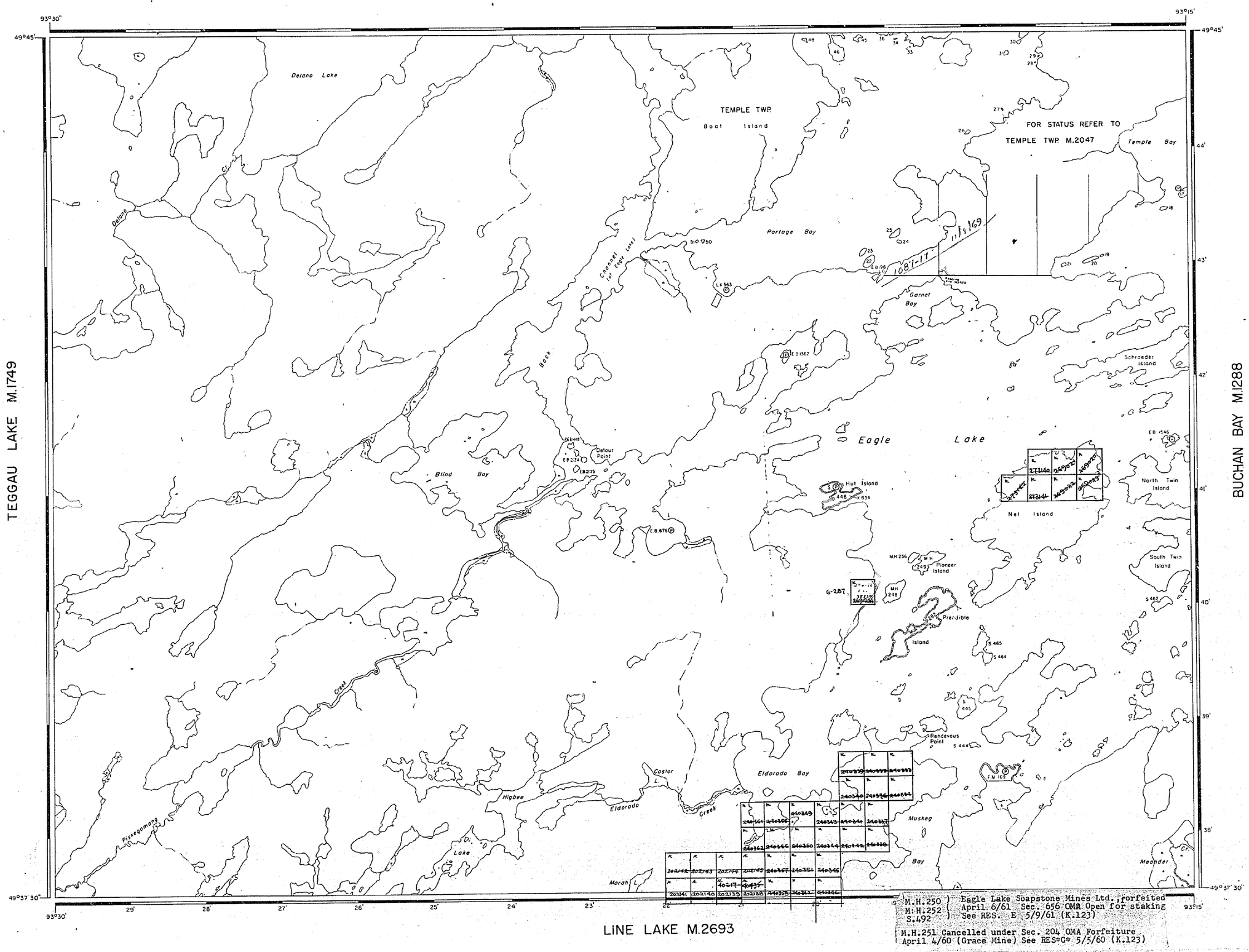

AREA OF

GARNET BAY

EAGLE LAKE

DISTRICT OF KENORA

KENORA MINING DIVISION

SCALE: 1-INCH = 40 CHAINS

LEGEND

PATENTED LAND	Ⓟ
CROWN LAND SALE	C.S.
LEASES	Ⓛ
LOCATED LAND	Loc.
LICENSE OF OCCUPATION	L.O.
MINING RIGHTS ONLY	M.R.O.
SURFACE RIGHTS ONLY	S.R.O.
ROADS	
IMPROVED ROADS	
KING'S HIGHWAYS	
RAILWAYS	
POWER LINES	
MARSH OR MUSKEG	
MINES	
CANCELLED	C.

NOTES

400' Reserve around all lakes & rivers to Dept. of Lands & Forests.

KENORA
FILED:
REC'D. APR 15 1965
RECEIPT No.
MINING DIVISION

X Mining rights ½ mile reserve along shore Preedible Lake, is cancelled Gazette May 7/66
June 22/67
May 13/69
Oct 13/70
June 2/71
Nov. 22/71

PLAN NO. M.1729

DEPARTMENT OF MINES
— ONTARIO —

G2597 VERMILION BAY

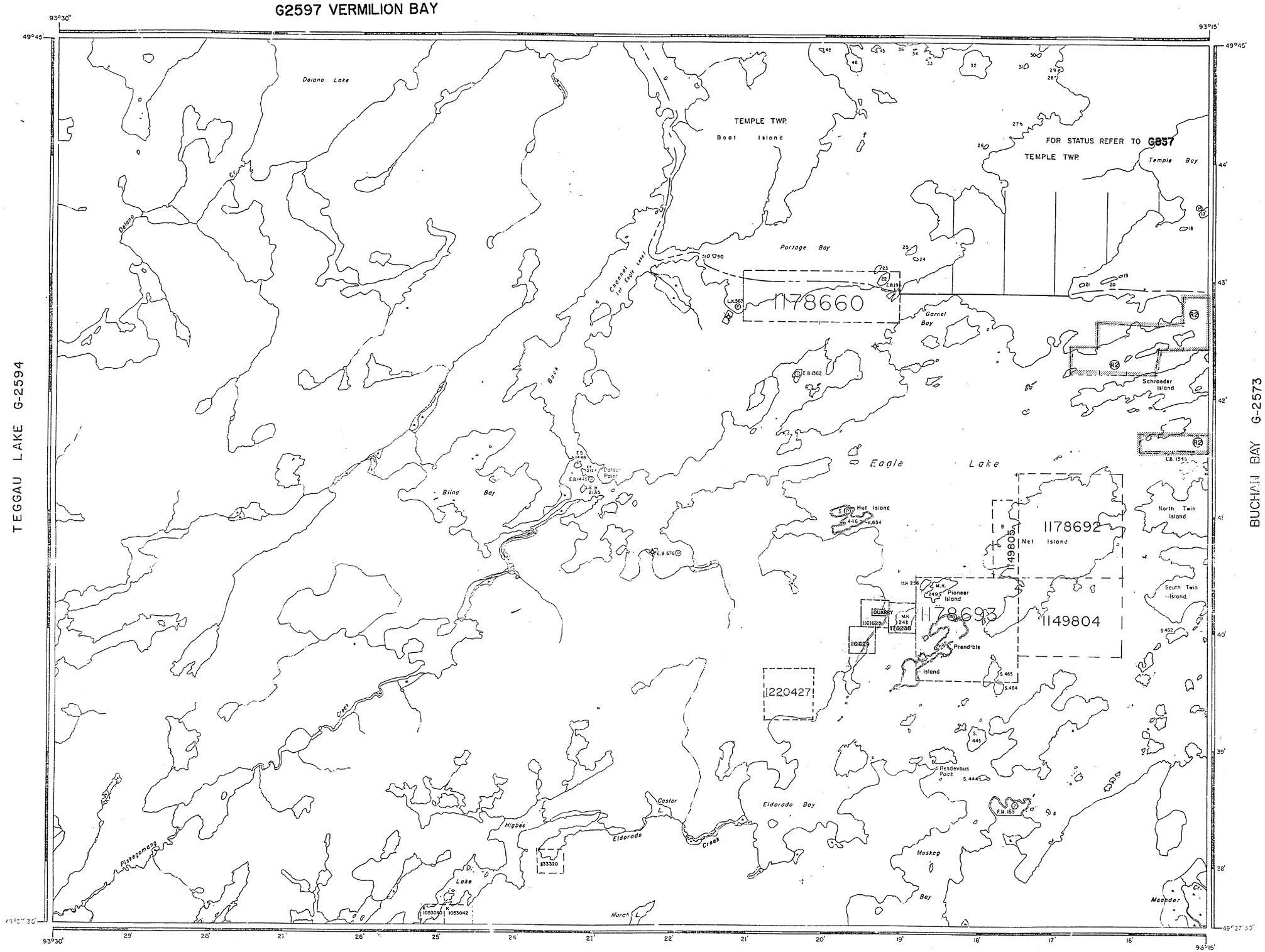

THE INFORMATION THAT APPEARS ON THIS MAP HAS BEEN COMPILED FROM VARIOUS SOURCES, AND ACCURACY IS NOT GUARANTEED. THOSE WISHING TO STAKE MINING CLAIMS SHOULD CONSULT WITH THE MINING RECORDER, MINISTRY OF NORTHERN DEVELOPMENT AND MINES, FOR ADDITIONAL INFORMATION ON THE STATUS OF THE LANDS SHOWN HEREON.

LEGEND

PATENTED LAND	Ⓟ
CROWN LAND SALE	C.S.
LEASES	Ⓛ
LOCATED LAND	Loc.
LICENSE OF OCCUPATION	L.O.
MINING RIGHTS ONLY	M.R.O.
SURFACE RIGHTS ONLY	S.R.O.
ROADS	
IMPROVED ROADS	
KING'S HIGHWAYS	
RAILWAYS	
POWER LINES	
MARSH OR MUSKEG	
MINES	
CANCELLED	C.
TOURIST CAMPS	

REFERENCES

AREAS WITHDRAWN FROM DISPOSITION

M.R.O. – MINING RIGHTS ONLY
S.R.O. – SURFACE RIGHTS ONLY
M.+ S. – MINING AND SURFACE RIGHTS

	Description	Order No.	Date	Disposition	File
(M)	~~SEC.35~~	~~W-K-7/58 ONT~~	~~29/01/98~~	~~M+S~~	~~196160~~
(R2)	SEC.35	O-K-3/98	03/30/98	M&S	195150

KENORA MINING DIV. RECEIVED JUL 11 1989 Effective

SCALE: 1 INCH = 40 CHAINS

FEET 0 1000 2000 4000 6000 8000
METRES 0 200 1000 (1 KM) 2000 (2 KM)

AREA
GARNET BAY
EAGLE LAKE
M.N.R. ADMINISTRATIVE DISTRICT
DRYDEN
MINING DIVISION
KENORA
LAND TITLES / REGISTRY DIVISION
KENORA

Ontario Ministry of Natural Resources — Land Management Branch

Date FEBRUARY, 1984 | Number G-2581

M.1729

G2597 VERMILION BAY

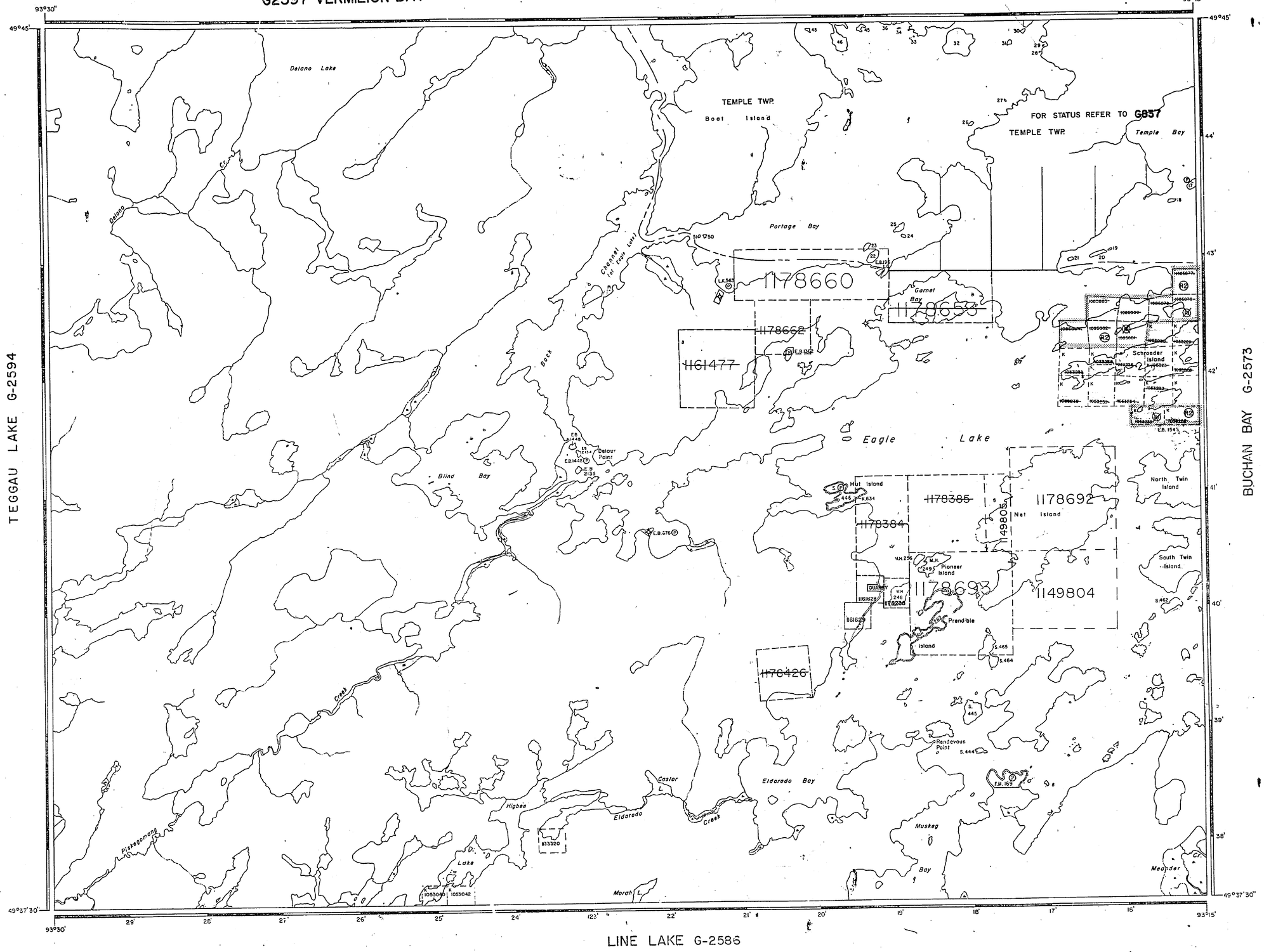

1729

AREA OF

GARNET BAY

EAGLE LAKE

DISTRICT OF KENORA

KENORA MINING DIVISION

SCALE: 1-INCH = 40 CHAINS

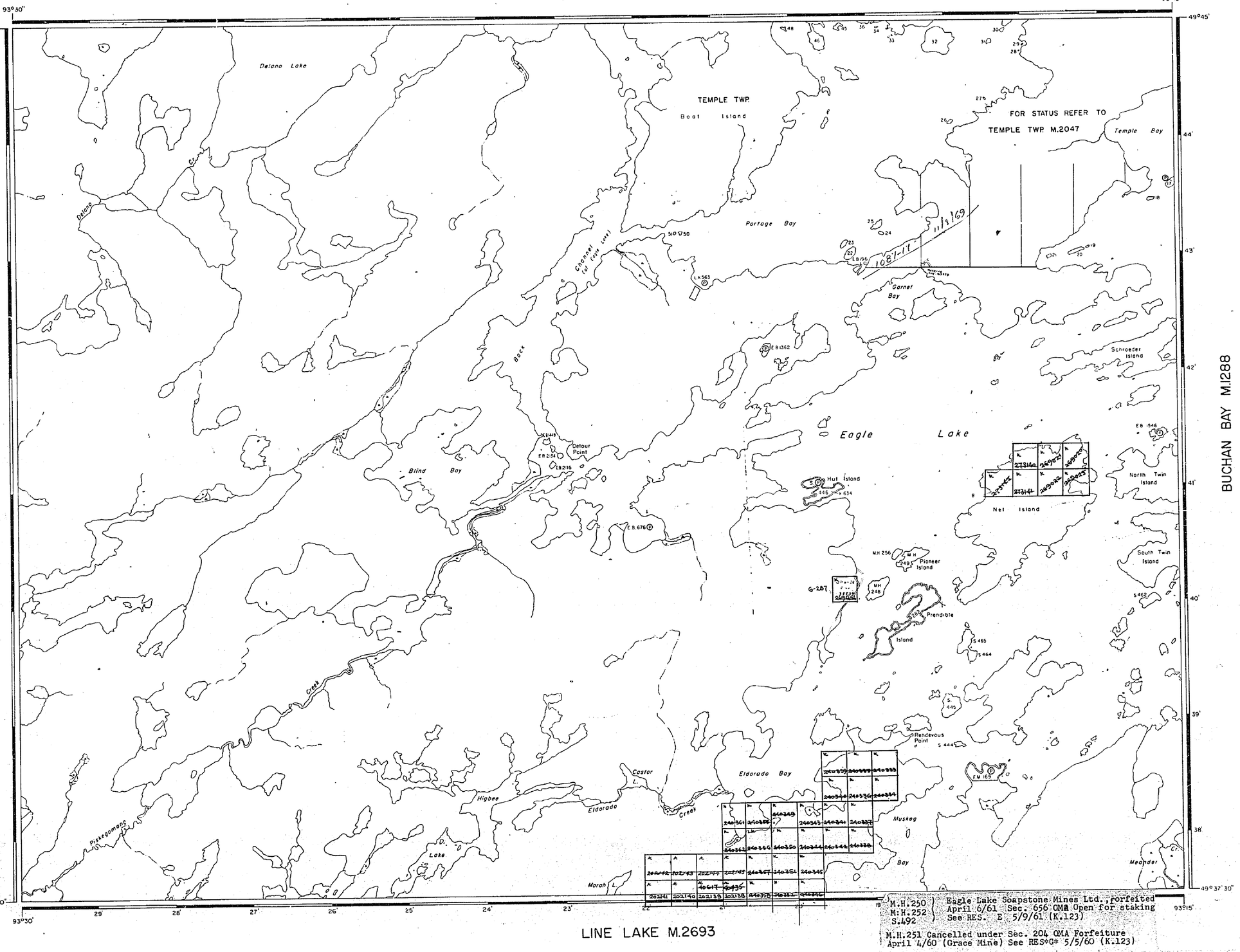

LEGEND

PATENTED LAND	Ⓟ
CROWN LAND SALE	C.S
LEASES	Ⓛ
LOCATED LAND	Loc.
LICENSE OF OCCUPATION	L.O.
MINING RIGHTS ONLY	M.R.O.
SURFACE RIGHTS ONLY	S.R.O.
ROADS	
IMPROVED ROADS	
KING'S HIGHWAYS	
RAILWAYS	
POWER LINES	
MARSH OR MUSKEG	
MINES	
CANCELLED	C.

NOTES

400' Reserve around all lakes & rivers to Dept. of Lands & Forests.

KENORA
FILED:
REC'D. APR 15 1965
RECEIPT No.
MINING DIVISION

Mining rights to be withdrawn as per letter Prendible Ont. to cancel Crown Reg 7/66
June 22/67
May 13/69
Oct 13/70
June 2/71
Nov. 22/71

PLAN NO. M.1729

DEPARTMENT OF MINES
— ONTARIO —

496932

G2597 VERMILION BAY

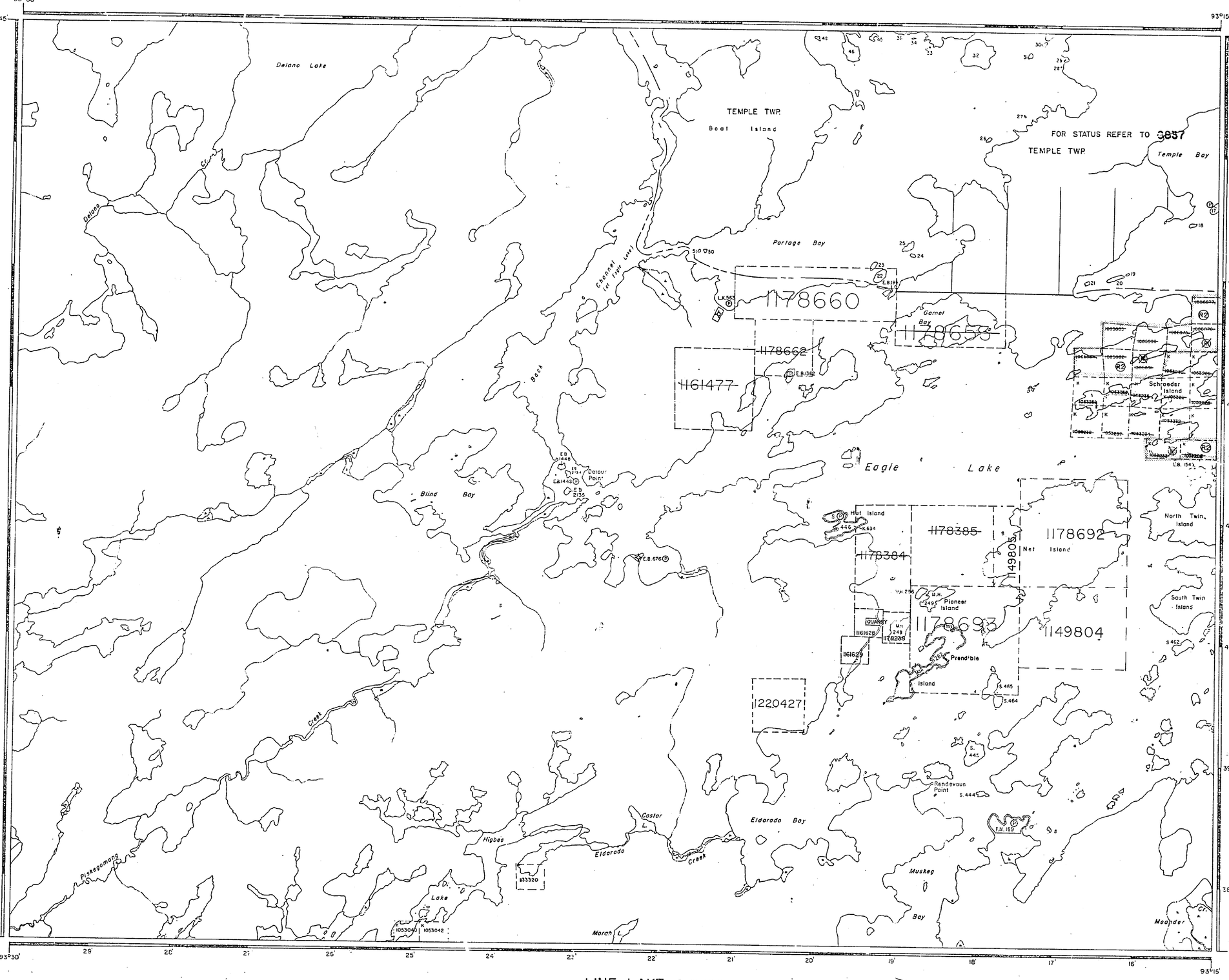

THE INFORMATION THAT APPEARS ON THIS MAP HAS BEEN COMPILED FROM VARIOUS SOURCES, AND ACCURACY IS NOT GUARANTEED. THOSE WISHING TO STAKE MINING CLAIMS SHOULD CONSULT WITH THE MINING RECORDER, MINISTRY OF NORTHERN DEVELOPMENT AND MINES, FOR ADDITIONAL INFORMATION ON THE STATUS OF THE LANDS SHOWN HEREON.

LEGEND

PATENTED LAND	Ⓟ
CROWN LAND SALE	C.S.
LEASES	Ⓛ
LOCATED LAND	Loc.
LICENSE OF OCCUPATION	L.O.
MINING RIGHTS ONLY	M.R.O.
SURFACE RIGHTS ONLY	S.R.O.
ROADS	
IMPROVED ROADS	
KING'S HIGHWAYS	
RAILWAYS	
POWER LINES	
MARSH OR MUSKEG	
MINES	
CANCELLED	C.
TOURIST CAMPS	

REFERENCES

AREAS WITHDRAWN FROM DISPOSITION

M.R.O. – MINING RIGHTS ONLY

S.R.O. – SURFACE RIGHTS ONLY

M.+ S. – MINING AND SURFACE RIGHTS

Description	Order No.	Date	Disposition	File
~~(R1) SEC.35~~	~~W-K-7/98~~	~~ONT 29/01/98~~	~~M.S~~	~~195150~~
(R2) SEC.35	O-K-3/98	03/30/98	M&S	195150

Effective →

SCALE: 1 INCH = 40 CHAINS

FEET 0 1000 2000 4000 6000 8000

METRES 0 200 1000 (1 KM) 2000 (2 KM)

AREA

GARNET BAY

EAGLE LAKE

M.N.R. ADMINISTRATIVE DISTRICT

DRYDEN

MINING DIVISION

KENORA

LAND TITLES / REGISTRY DIVISION

KENORA

DATE OF ISSUE

SEP 24 1998

PROVINCIAL RECORDER

Ministry of Natural Resources

Ontario

Land Management Branch

Date FEBRUARY, 1984

M.1729

Number

G-2581

1729

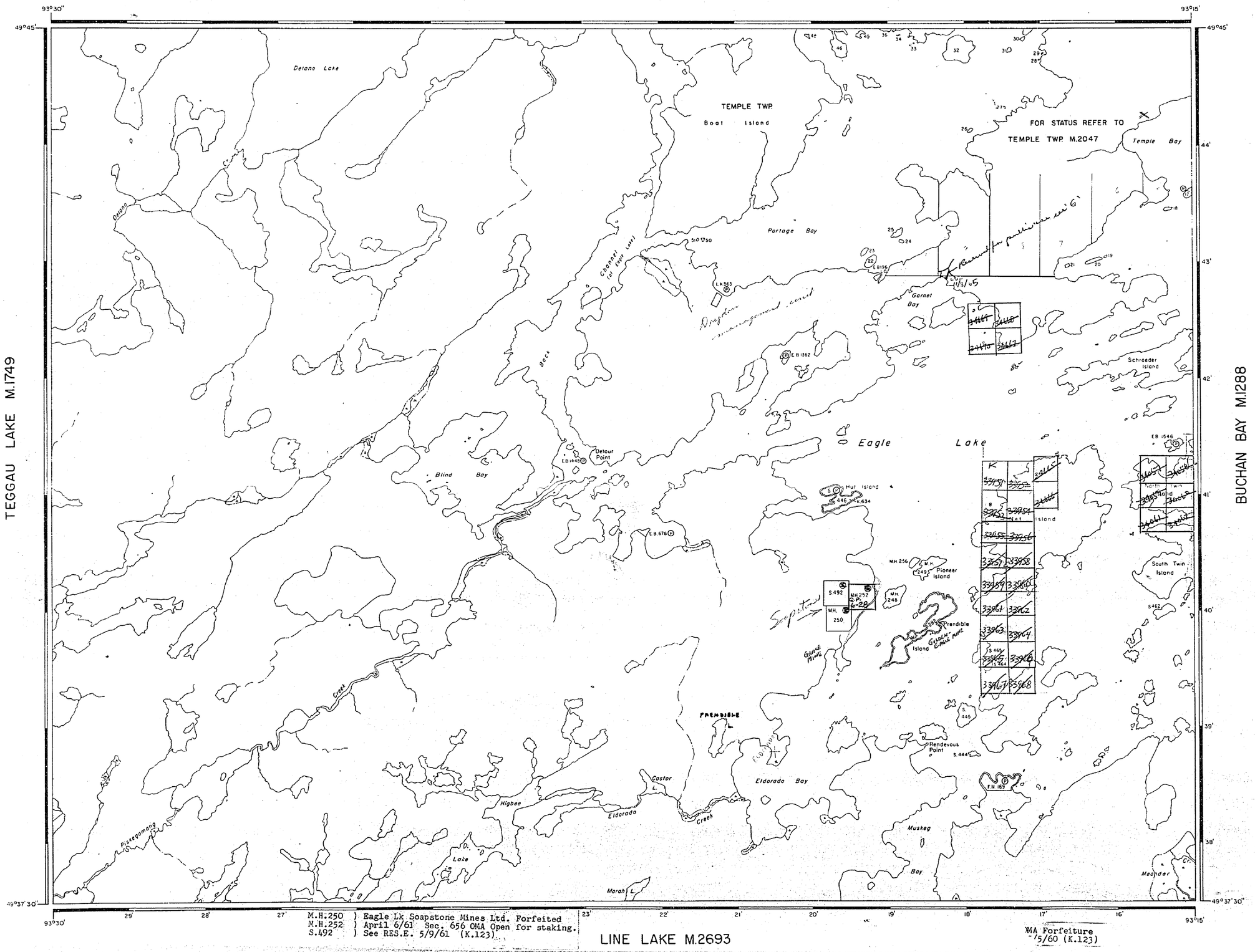

AREA OF

GARNET BAY

EAGLE LAKE

DISTRICT OF KENORA

KENORA MINING DIVISION

SCALE: 1-INCH = 40 CHAINS

LEGEND

PATENTED LAND	Ⓟ
CROWN LAND SALE	C.S.
LEASES	Ⓛ
LOCATED LAND	Loc.
LICENSE OF OCCUPATION	L.O.
MINING RIGHTS ONLY	M.R.O.
SURFACE RIGHTS ONLY	S.R.O.
ROADS	
IMPROVED ROADS	
KING'S HIGHWAYS	
RAILWAYS	
POWER LINES	
MARSH OR MUSKEG	
MINES	
CANCELLED	C.

NOTES

400' Reserve around all lakes & rivers to Dept. of Lands & Forests.

S.492 M.H.250, M.H.252 Eagle Lake Soapstone Mines Ltd. forfeited cancelled July 11, 1960 notice of forfeiture signed by Minister Apr. 6, 1961 Sect. 656 "Now open."

Lake Stamped

April 16/63

May 3/62

RECEIVED
DEC 19 1960
KENORA MINING DIV.

June 7/62
May 27/63
June 19, 1963
May 6/64

GARNET

PLAN NO. M.1729

DEPARTMENT OF MINES

— ONTARIO —

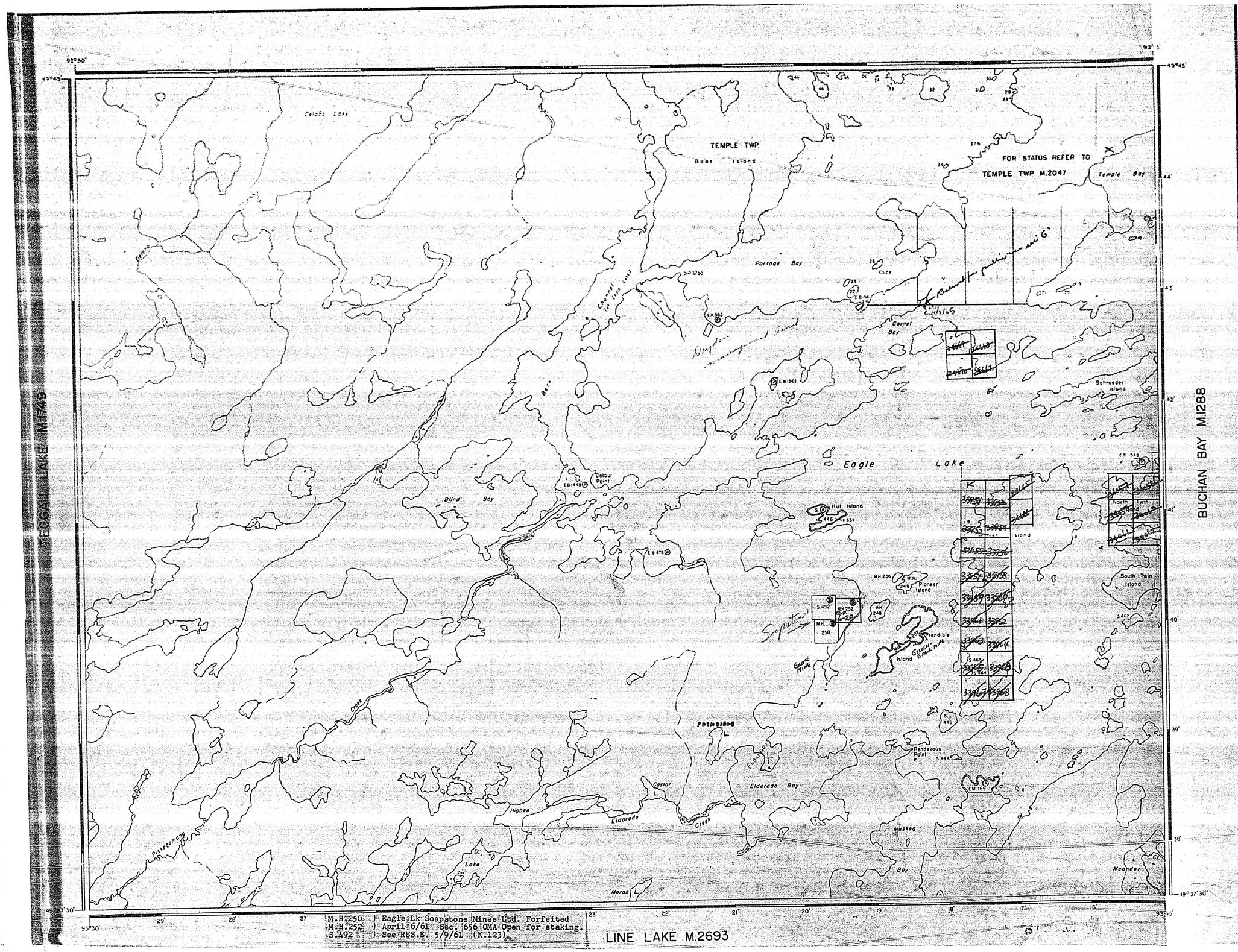

AREA OF

GARNET BAY

EAGLE LAKE

DISTRICT OF KENORA

KENORA MINING DIVISION

SCALE: 1-INCH = 40 CHAINS

LEGEND

PATENTED LAND
CROWN LAND SALE
LEASES
LOCATED LAND
LICENSE OF OCCUPATION
MINING RIGHTS ONLY
SURFACE RIGHTS ONLY
ROADS
IMPROVED ROADS
KING'S HIGHWAYS
RAILWAYS
POWER LINES
MARSH OR MUSKEG
MINES
CANCELLED

NOTES

400' Reserve around all lakes & rivers
Dept. of Lands & Forests.

Lake Frances

April 16/63
May 3/62

RECEIVED
DEC 19 1960
KENORA MINING DIV.

June 7/62
May 27/63
June 19, 1963
May 6/64

GARNET

PLAN NO. M.1729

DEPARTMENT OF MINES
ONTARIO

TEGGAU LAKE M.1749

BUCHAN BAY M.1288

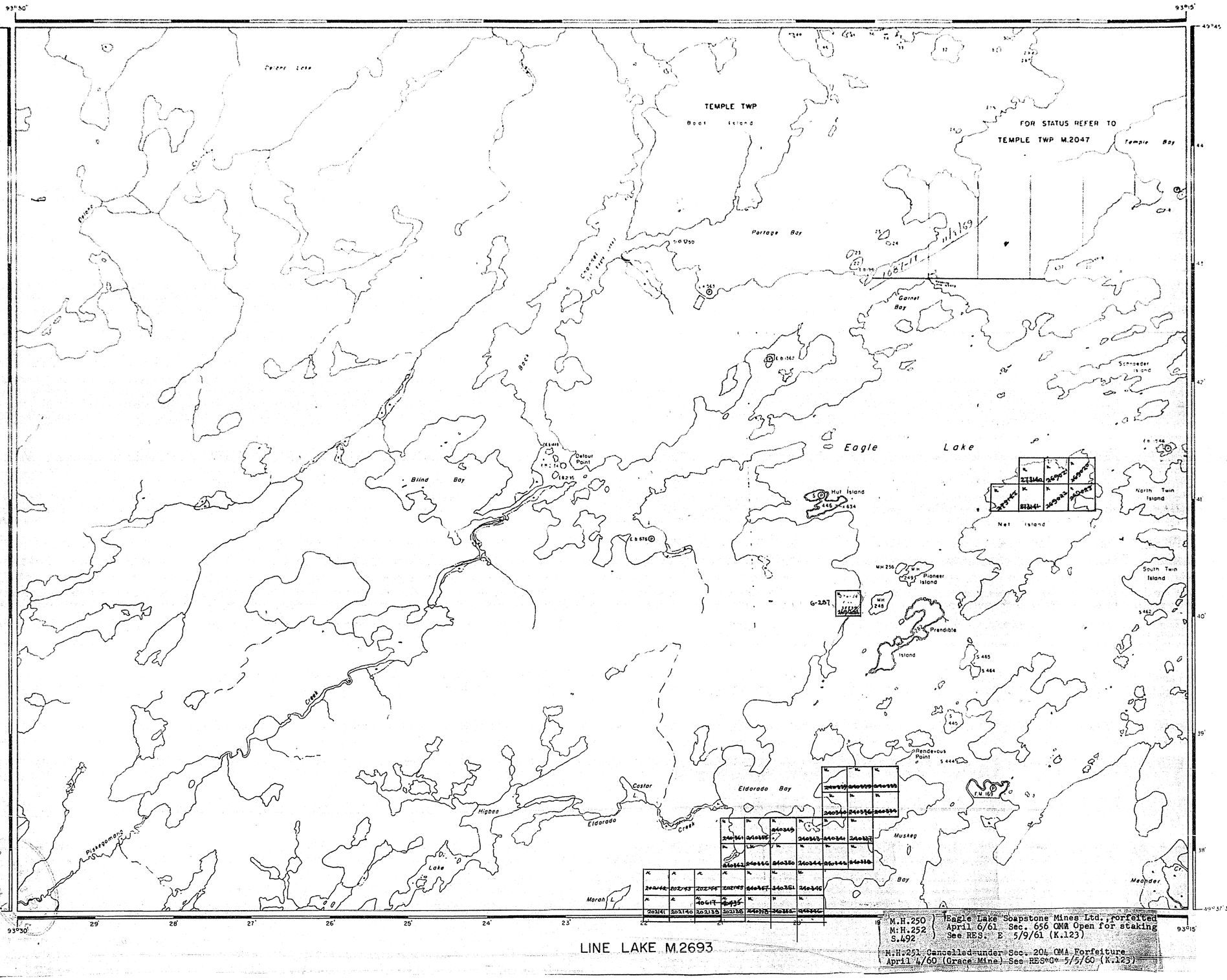

M.H.250 | Eagle Lake Soapstone Mines Ltd., forfeited
M.H.252 | April 6/61 Sec. 656 OMA Open for staking
S.492 | See RES. B 5/9/61 (K.123)

M.H.251 Cancelled under Sec. 204 OMA Forfeiture
April 4/60 (Grace Mine) See RES*G* 5/5/60 (K.123)

496932

AREA OF

GARNET BAY

EAGLE LAKE

DISTRICT OF KENORA

KENORA MINING DIVISION

SCALE: 1-INCH = 40 CHAINS

LEGEND

PATENTED LAND
CROWN LAND SALE
LEASES
LOCATED LAND
LICENSE OF OCCUPATION
MINING RIGHTS ONLY
SURFACE RIGHTS ONLY
ROADS
IMPROVED ROADS
KING'S HIGHWAYS
RAILWAYS
POWER LINES
MARSH OR MUSKEG
MINES
CANCELLED

NOTES

400' Reserve around all lakes & rivers in Dept. of Lands & Forests.

KENORA
FILED.
REC'D. APR 15 1965
RECEIPT No.
MINING DIVISION

X Mining rights to be withdrawn along shore Prendible Isl. & cancelled rights May 11/66
June 22/67
May 13/69
Oct 1/70
June 2/71
Nov. 22/71

PLAN NO. M.1729

DEPARTMENT OF MINES

— ONTARIO —

TEGGAU LAKE M.1749

BUCHAN BAY M.1288

TEMPLE TWP

FOR STATUS REFER TO TEMPLE TWP M.2047

Portage Bay

Eagle Lake

Blind Bay

Hut Island

Net Island

North Twin Island

South Twin Island

Pioneer Island

Prendiville Island

Randevous Point

Eldorado Bay

Castor Creek

Eldorado

Higbee

Lake

Marsh L.

Muskeg Bay

Meander

Pisseegomong

Creek

LINE LAKE M.2693

M-1729

Garnet Bay

AREA OF

GARNET BAY

EAGLE LAKE

DISTRICT OF KENORA

KENORA MINING DIVISION

SCALE: 1-INCH = 40 CHAINS

LEGEND

PATENTED LAND
CROWN LAND SALE
LEASES
LOCATED LAND
LICENSE OF OCCUPATION
MINING RIGHTS ONLY
SURFACE RIGHTS ONLY
ROADS
IMPROVED ROADS
KING'S HIGHWAYS
RAILWAYS
POWER LINES
MARSH OR MUSKEG
MINES
CANCELLED

NOTES

400' Reserve around all lakes & rivers Dept of Lands & Forests.

KENORA
FILED.
REC'D DEC - 7 1971
RECEIPT No.
MINING DIVISION

Sept. 14/73

#3

NATIONAL TOPOGRAPHIC SERIES 52 F11

PLAN NO. M.1729

ONTARIO
DEPARTMENT OF MINES
AND NORTHERN AFFAIRS

496932