

Freeman Twp. M.1600

THE TOWNSHIP OF
OF
GIBSON
DISTRICT OF MUSKOKA

SOUTHERN ONTARIO
MINING DIVISION

SCALE: 1-INCH = 40 CHAINS

DISPOSITION OF CROWN LANDS

- PATENT, SURFACE AND MINING RIGHTS
 - " SURFACE RIGHTS ONLY
 - " MINING RIGHTS ONLY
 - LEASE, SURFACE AND MINING RIGHTS
 - " SURFACE RIGHTS ONLY
 - " MINING RIGHTS ONLY
 - LICENCE OF OCCUPATION
- ROADS
IMPROVED ROADS
KINGS HIGHWAYS
RAILWAYS
POWER LINES
MARSH OR MUSKOG
MINES

NOTES

400' surface rights reservation along the shores of all lakes and rivers.

Flooding rights and the right to build and maintain dams granted to the Muskoka Mill and Lumber Co. Ltd., on lots marked 'EASEMENT REF. 51705'.

Flooding rights on Go Home Lake, Sandy Gray Lake and adjacent waters reserved to Ontario Hydro, re water power development, file 58113.

AREAS WITHDRAWN FROM DISPOSITION

M.R.O. - MINING RIGHTS ONLY
S.R.O. - SURFACE RIGHTS ONLY
M.B.S. - MINING AND SURFACE RIGHTS

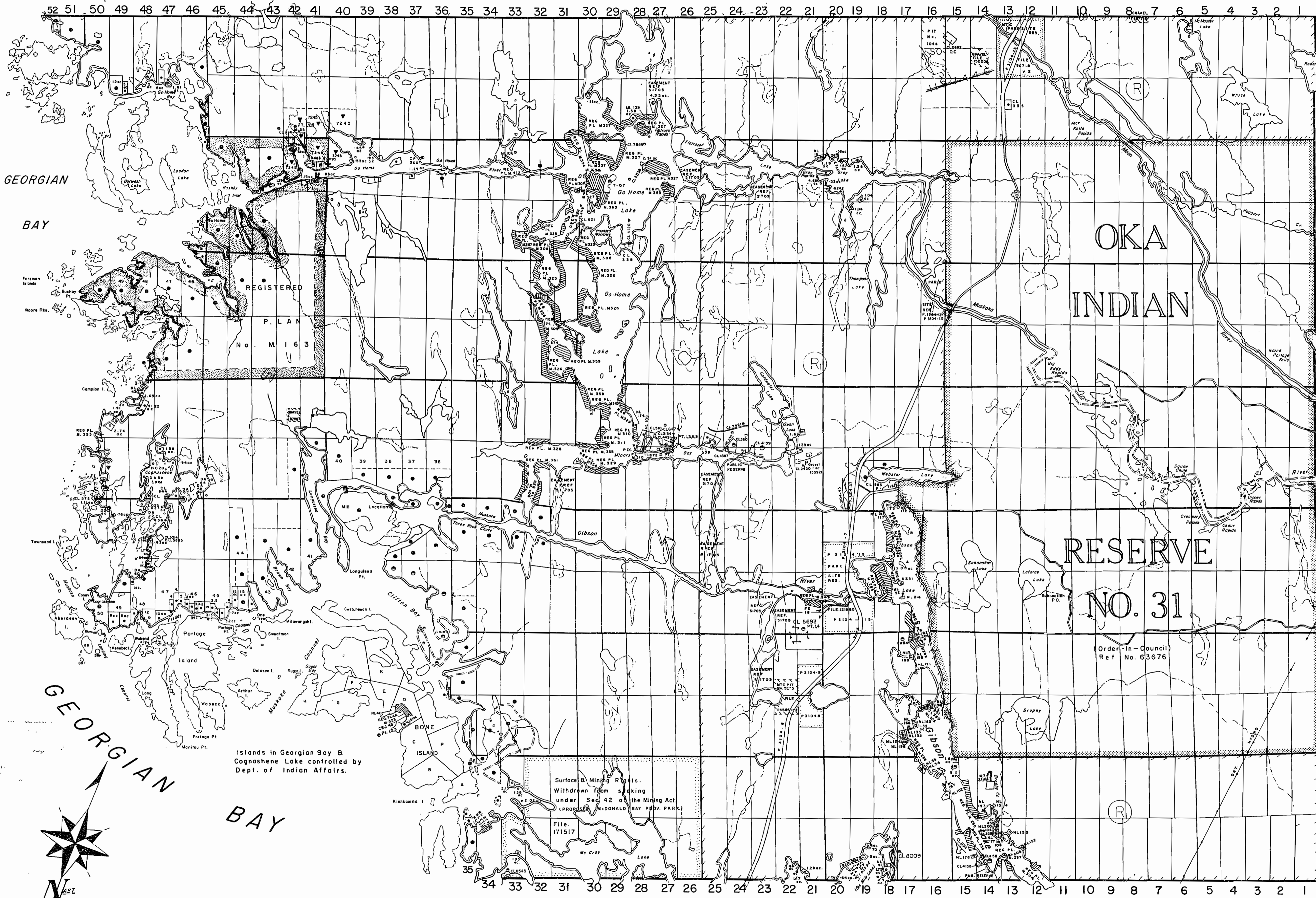
ORDER NO.	DATE	DISPOSITION	FILE
W-50-69/94	MAY 20/94	MBS	195150

DATE OF ISSUE

AUG - 2 1995
SOUTHERN ONTARIO
MINING DIVISION

PLAN NO. -M.1632

ONTARIO
MINISTRY OF NATURAL RESOURCES
SURVEYS AND MAPPING BRANCH



XIV
XIII
XII
XI
X
IX
VIII
VII
VI
V
IV
III
II
I

Medora Twp.
Wood Twp. M.162

Baxter Twp. M.1922

Islands in Georgian Bay & Cognoshe Lake controlled by Dept. of Indian Affairs.

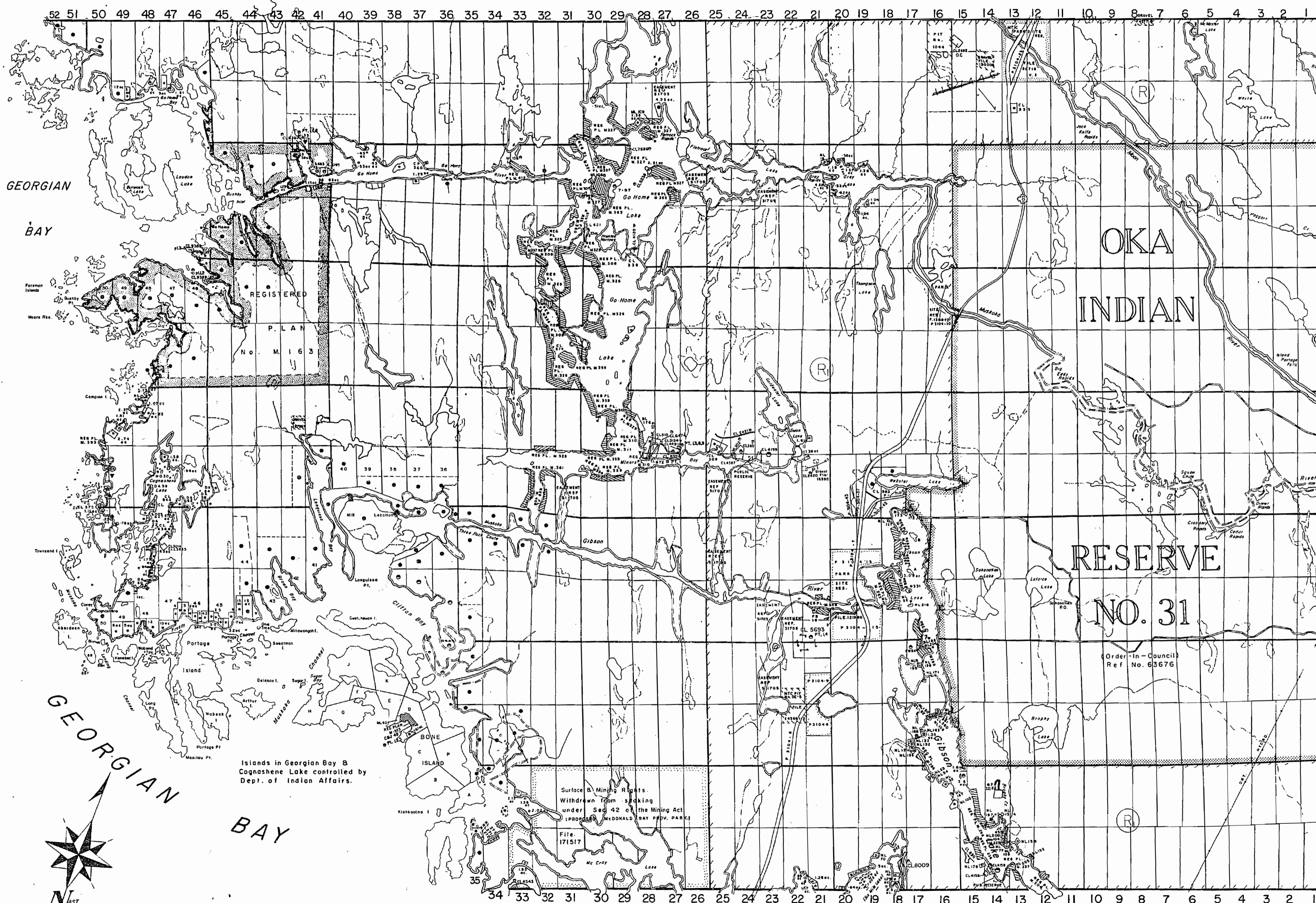
Surface & Mining Rights. Withdrawn from staking under Sec 42 of the Mining Act. (PROSPER McDONALD BAY PROV. PARK)

File: 171517

Order-in-Council Ref No. 63676



Freeman Twp. M.1600



XIV
XIII
XII
XI
X
IX
VIII
VII
VI
V
IV
III
II
I

Medora Twp.
Wood Twp. M.162

THE TOWNSHIP
OF
GIBSON

DISTRICT OF
MUSKOKA
SOUTHERN ONTARIO
MINING DIVISION

SCALE: 1-INCH = 40 CHAINS

DISPOSITION OF CROWN LANDS

- PATENT, SURFACE AND MINING RIGHTS
- " SURFACE RIGHTS ONLY
- " MINING RIGHTS ONLY
- LEASE, SURFACE AND MINING RIGHTS
- " SURFACE RIGHTS ONLY
- " MINING RIGHTS ONLY
- LICENCE OF OCCUPATION
- ROADS
- IMPROVED ROADS
- KINGS HIGHWAYS
- RAILWAYS
- POWER LINES
- MARSH OR MUSKOG
- MINES

NOTES

400' surface rights reservation along the shores of all lakes and rivers.

Flooding rights and the right to build and maintain dams granted to the Muskoka Mill and Lumber Co. Ltd., on lots marked 'EASEMENT REF.51705'

Flooding rights on Go Home Lake, Sandy Gray Lake and adjacent waters reserved to Ontario Hydro. re water power development file. 58113

AREAS WITHDRAWN FROM DISPOSITION

- M.R.O. - MINING RIGHTS ONLY
- S.R.O. - SURFACE RIGHTS ONLY
- M.B.S. - MINING AND SURFACE RIGHTS

ORDER NO.	DATE	DISPOSITION	FILE
W-50-69/94	MAY 20/94	MBS	195150

DATE OF ISSUE

JUN 24 1998
PROVINCIAL RECORDING
OFFICE-SUDBURY

THE INFORMATION THAT APPEARS ON THIS MAP HAS BEEN COMPILED FROM VARIOUS SOURCES, AND ACCURACY IS NOT GUARANTEED. THOSE WISHING TO STAKE MINING CLAIMS SHOULD CONSULT WITH THE MINING RECORDER, MINISTRY OF NORTHERN DEVELOPMENT AND MINES, FOR ADDITIONAL INFORMATION ON THE STATUS OF THE LANDS SHOWN HEREON.

PLAN NO.-M.1632

ONTARIO
MINISTRY OF NATURAL RESOURCES
SURVEYS AND MAPPING BRANCH

Baxter Twp. M.1922

Freeman Twp. M.1600

THE TOWNSHIP OF GIBSON

DISTRICT OF MUSKOKA

SOUTHERN ONTARIO MINING DIVISION

SCALE: 1-INCH = 40 CHAINS

DISPOSITION OF CROWN LANDS

PATENT, SURFACE AND MINING RIGHTS	○
SURFACE RIGHTS ONLY	○
MINING RIGHTS ONLY	○
LEASE, SURFACE AND MINING RIGHTS	○
SURFACE RIGHTS ONLY	○
MINING RIGHTS ONLY	○
LICENCE OF OCCUPATION	○
ROADS	—
IMPROVED ROADS	—
KINGS HIGHWAYS	—
RAILWAYS	—
POWER LINES	—
MARSH OR MUSKEG	—
MINES	✱

NOTES

400' surface rights reservation along the shores of all lakes and rivers

Flooding rights and the right to build and maintain dams granted to the Muskoka Mill and Lumber Co Ltd, on lots marked 'EASEMENT REF 51705'

Flooding rights on Go Home Lake, Sandy Gray Lake and adjacent waters reserved to Ontario Hydro re water power development file 58113

AREAS WITHDRAWN FROM DISPOSITION

M&S - MINING RIGHTS ONLY

S&S - SURFACE RIGHTS ONLY

M&S - MINING AND SURFACE RIGHTS

OWNER	DATE	DISPOSITION	FILE
①	W-50-69/94	MAY 20/94	M&S 19560
②	Sec 35	W-LL-C32	08/05/99 Ont M+S
③	SEC 35	W-LL-C35/99	ONT MAY 17/99 M&S
④	SEC 35	W-LL-C36/99	ONT MAY 12/99 M&S
⑤	SEC 35	W-LL-C40/99	ONT MAY 12/99 M+S
⑥	SEC 35	W-LL-C33/99	ONT MAY 12/99 M+S

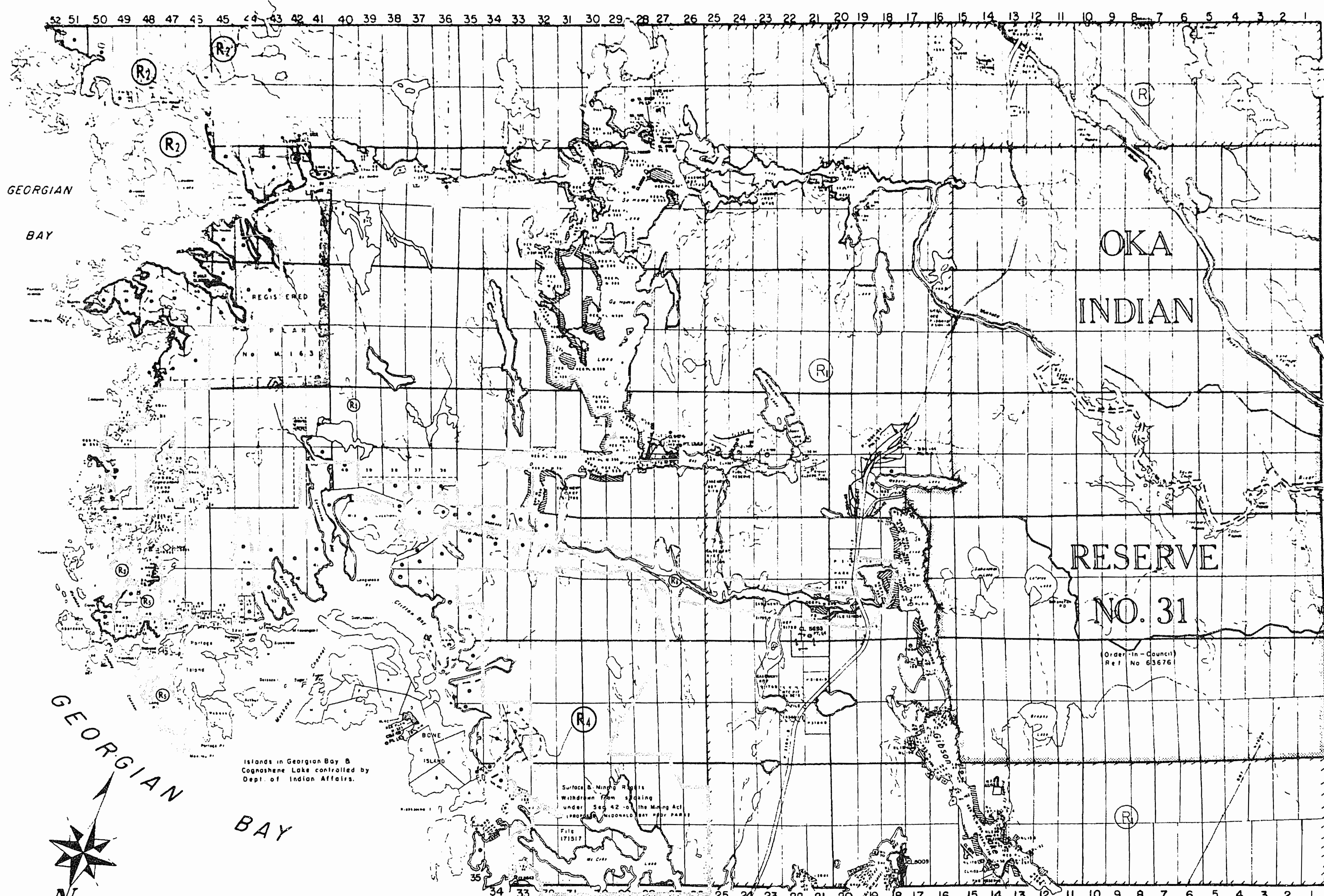
THE INFORMATION THAT APPEARS ON THIS MAP HAS BEEN COMPILED FROM VARIOUS SOURCES AND ACCURACY IS NOT GUARANTEED.

JUL 25 2000

THE INFORMATION THAT APPEARS ON THIS MAP HAS BEEN COMPILED FROM VARIOUS SOURCES AND ACCURACY IS NOT GUARANTEED. THOSE WISHING TO STAKE MINING CLAIMS SHOULD CONSULT WITH THE RECORDS, MINISTRY OF NORTHERN DEVELOPMENT AND MINES, FOR ADDITIONAL INFORMATION ON THE STATUS OF THE LANDS SHOWN HEREON.

PLAN NO.-M.1632

ONTARIO MINISTRY OF NATURAL RESOURCES SURVEYS AND MAPPING BRANCH



Medora Twp.

Wood Twp. M.162

GEORGIAN BAY

OKA INDIAN RESERVE NO. 31

GEORGIAN BAY

Baxter Twp. M.1922

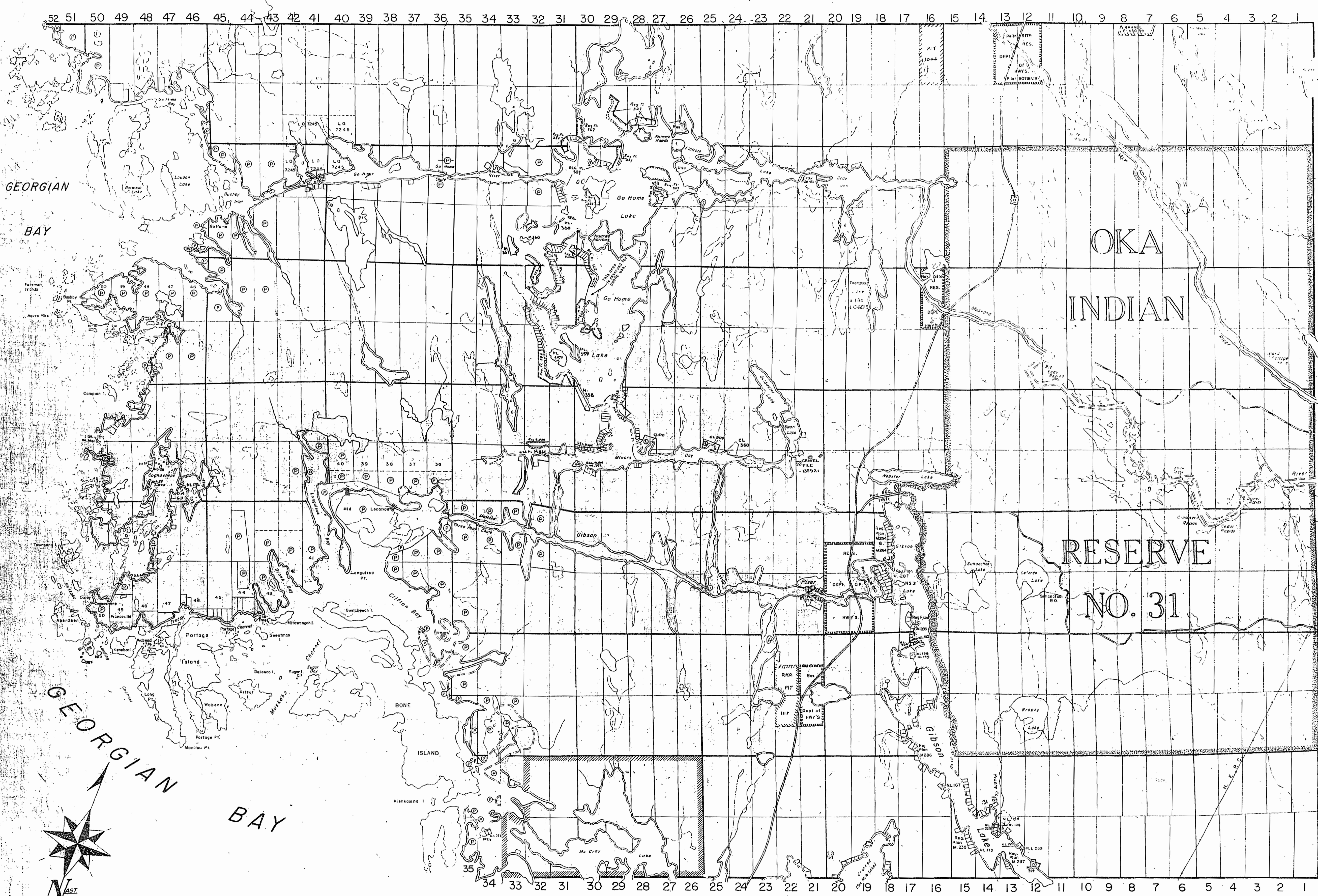
Islands in Georgian Bay & Cognashene Lake controlled by Dept. of Indian Affairs.

Surface & Mining Rights Withdrawn from Staking under Sec 42 of the Mining Act (PROSPER, McDONALD BAY & BAY PARK)

File 171517

Order in Council Ref No 63676

Freeman Twp.



Baxter Twp.

THE TOWNSHIP
OF
GIBSON
DISTRICT OF
MUSKOKA

EASTERN ONTARIO
MINING DIVISION

SCALE: 1-INCH = 40 CHAINS

XIV
XIII
XII
XI
X
IX
VIII
VII
VI
V
IV
III
II
I

Medora Twp.

Wood Twp.

LEGEND

- PATENTED LAND CS
- CRIM. LAND SALE CS
- LEASES L
- LOCATED LAND L
- LICENSE OF OCCUPATION L.O.
- MINING RIGHTS ONLY M.R.O.
- SURFACE RIGHTS ONLY S.R.O.
- ROADS —
- IMPROVED ROADS —
- KINGS HIGHWAYS —
- RAILWAYS —
- POWER LINES —
- MARSH OR MUSKEG —
- MINES *

NOTES

This Map is Not To Be Used
FOR SURVEY PURPOSES—

For status of summer resort locations shown
thus: & Islands Please contact Dept of Lands & Forests.

AREA SHOWN THIS WAY WITH DRAWN FROM
STAKING SEC. 42 OF THE MINING ACT.
FILE 17,517.

Patents Map shoreline shown thus:
400' Reserve around all Lakes and Rivers to
Dept of Lands & Forests.

Area shown thus vested in Dominion
Government by Order in Council dated 18 June 1918.
Ref. 63676 - File. 20341.

Flooding Rights On Go Home Lake Sandy Gray
Lake And Adjacent Waters Reserved To H.E.P.C.
Re Proposed Water Power Developments
File: 58113.

Flooding Rights And The Right To Build &
Maintain Dams Granted To The Muskoka Mill
& Lumber Co Ltd In Lots 23 Con. IV,
22 & 23 Con. V, 25 Con. VI, 25 & 31 Con. VII,
23 & 26 Con. XII And 27 Con. XIII.
Ref No. - 51705 C.L.S.

DATE OF ISSUE

JAN 22 1970

ONTARIO DEPT. OF MINES

PLAN NO.—M.1632

DEPARTMENT OF MINES

—ONTARIO—

Freeman Twp.

THE TOWNSHIP OF
OF
GIBSON
DISTRICT OF MUSKOKA

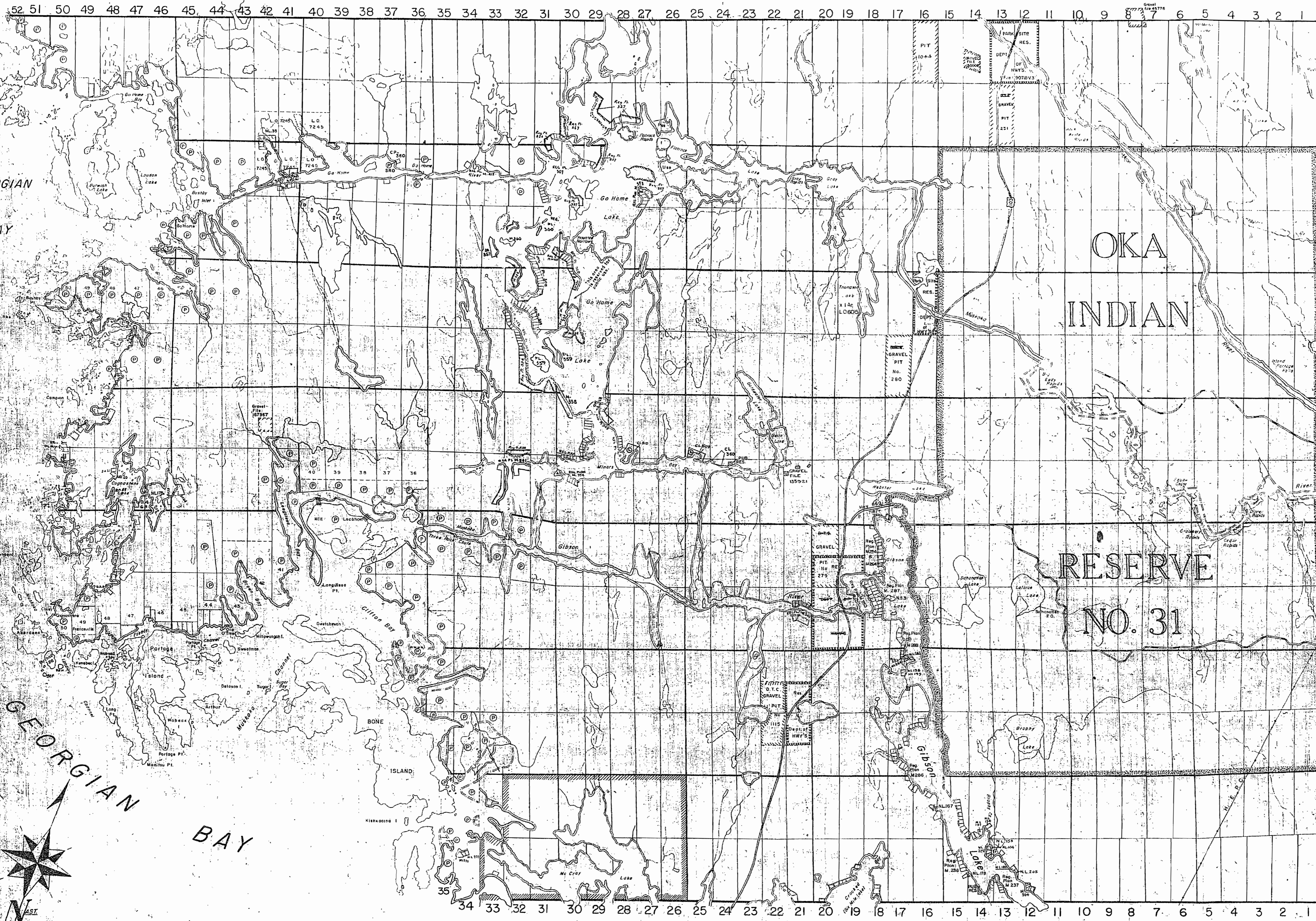
EASTERN ONTARIO
MINING DIVISION.

SCALE: 1-INCH = 40 CHAINS

XIV
XIII
XII
XI
X
IX
VIII
VII
VI
V
IV
III
II
I

Medora Twp.

Wood Twp.



LEGEND

- PATENTED LAND
- CROWN LAND SALE
- LEASES
- LOCATED LAND
- LICENSE OF OCCUPATION
- MINING RIGHTS ONLY
- SURFACE RIGHTS ONLY
- ROADS
- IMPROVED ROADS
- KINGS HIGHWAYS
- RAILWAYS
- POWER LINES
- MARSH OR MUSKEG
- MINES

NOTES

This Map is Not To Be Used FOR SURVEY PURPOSES

For status of summer resort locations shown thus & Islands Please contact Dept of Lands & Forests:

AREA SHOWN THUS WITHDRAWN FROM STAKING SEC. 42 OF THE MINING ACT. FILE 171517

Patent's Map shoreline shown thus:

400' Reserve around all Lakes and Rivers

Area shown thus vested in Dominion Government by Order in Council dated 18 June 1918 Ref. 63676 File: 20341

Flooding Rights On Go Home Lake, Sandy, Gray Lake And Adjacent Waters Reserved To H.E.P.C. Re-Proposed Water Power Developments File 58113

Flooding Rights And The Right To Build & Maintain Dams Granted To The Muskoka Mill & Lumber Co. Ltd. in Lots 23 Con. IV, 22 & 25 Con. V, 25 Con. VI, 25 & 31 Con. VII, 23 & 26 Con. XII And 27 Con. XIII. Ref. No. 51765 C.L.S.

DATE OF ISSUE
DEC 19 1972
ONT. DEPT. OF MINES AND NORTHERN AFFAIRS

PLAN NO. M.1632

ONTARIO
DEPARTMENT OF MINES
AND NORTHERN AFFAIRS

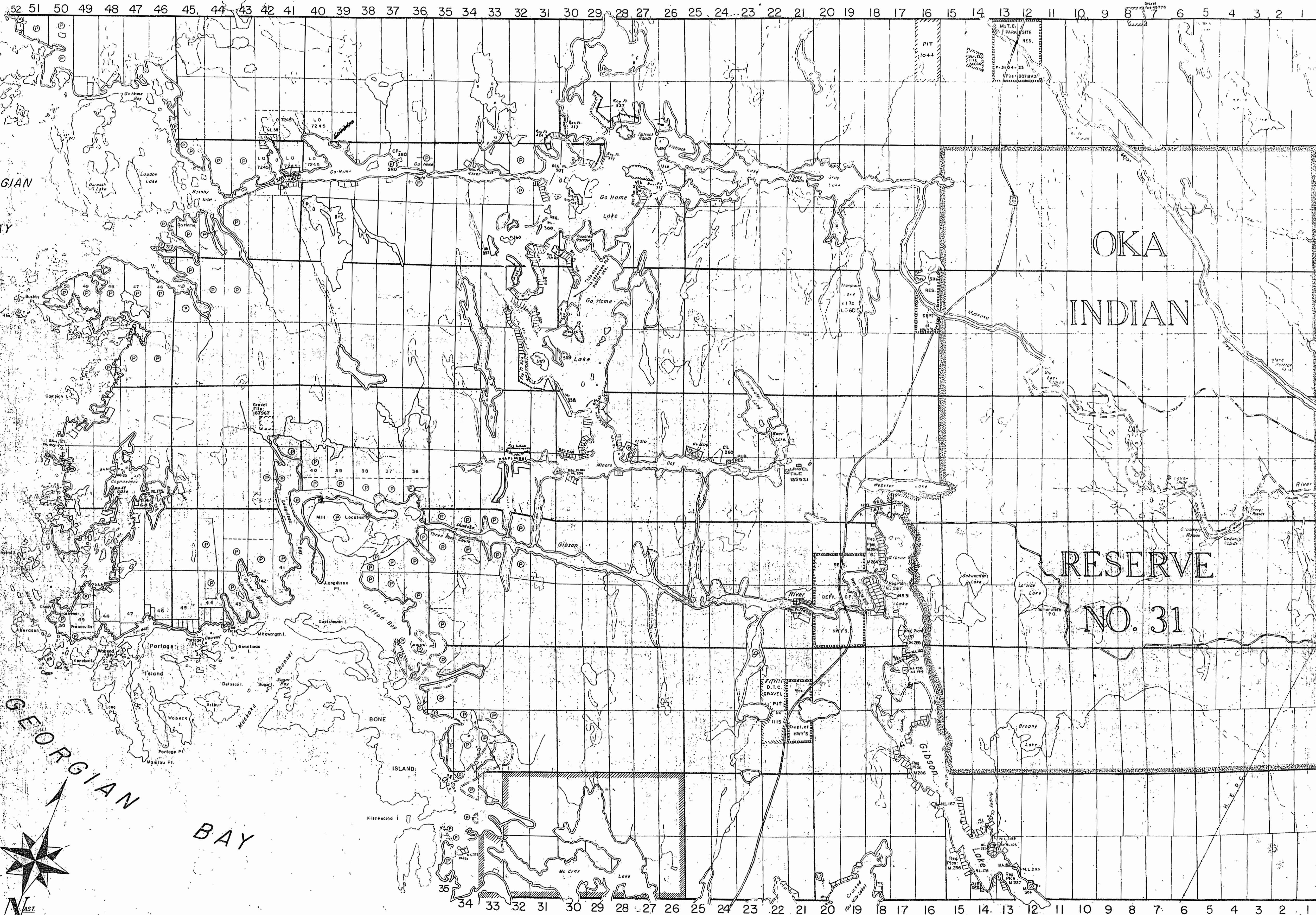


GEORGIAN BAY

OKA INDIAN RESERVE NO. 31

Baxter Twp.

Freeman Twp.



THE TOWNSHIP
OF *M-1632*
GIBSON
DISTRICT OF
MUSKOKA

EASTERN ONTARIO
MINING DIVISION

SCALE: 1-INCH = 40 CHAINS

LEGEND

PATENTED LAND	Ⓢ
CROWN LAND SALE	Ⓞ
LEASES	Ⓛ
LOCATED LAND	Ⓜ
LICENSE OF OCCUPATION	Ⓛ.O.
MINING RIGHTS ONLY	M.R.O.
SURFACE RIGHTS ONLY	S.R.O.
ROADS	—
IMPROVED ROADS	—
KINGS HIGHWAYS	—
RAILWAYS	—
POWER LINES	—
MARSH OR MUSKOG	—
MINES	✕

NOTES

This Map is Not To Be Used
FOR SURVEY PURPOSES

For status of summer resort locations shown
thus: —

Islands Please contact Dept. of Lands & Forests:

AREA SHOWN THUS: WITHDRAWN FROM
STAKING SEC. 42 OF THE MINING ACT.
FILE 171517

Parents Map shoreline shown thus: —

400' Reserve around all Lakes and Rivers

Area shown thus: vested in Dominion
Government by Order in Council dated 18 June 1918
Ref. 53676 File: 2034

Flooding Rights On Go Home Lake, Sandy, Gray
Lake And Adjacent Waters Reserved To H.E.P.C.
Re Proposed Water Power Developments
File 58113

Flooding Rights And The Right To Build A
Maitland Dam Granted To The Muskoka Mill
& Lumber Co. Ltd. in Lots 23 Con. IV,
22 B, 25 Con. V, 25 Con. VI, 25 B, 31 Con. VII,
23 B, 25 Con. XII And 27 Con. XIII
Ref. No. 51705 C.L.S.

MINING LANDS
DATE OF ISSUE
MAY - 7 1975
MINISTRY
OF NATURAL RESOURCES

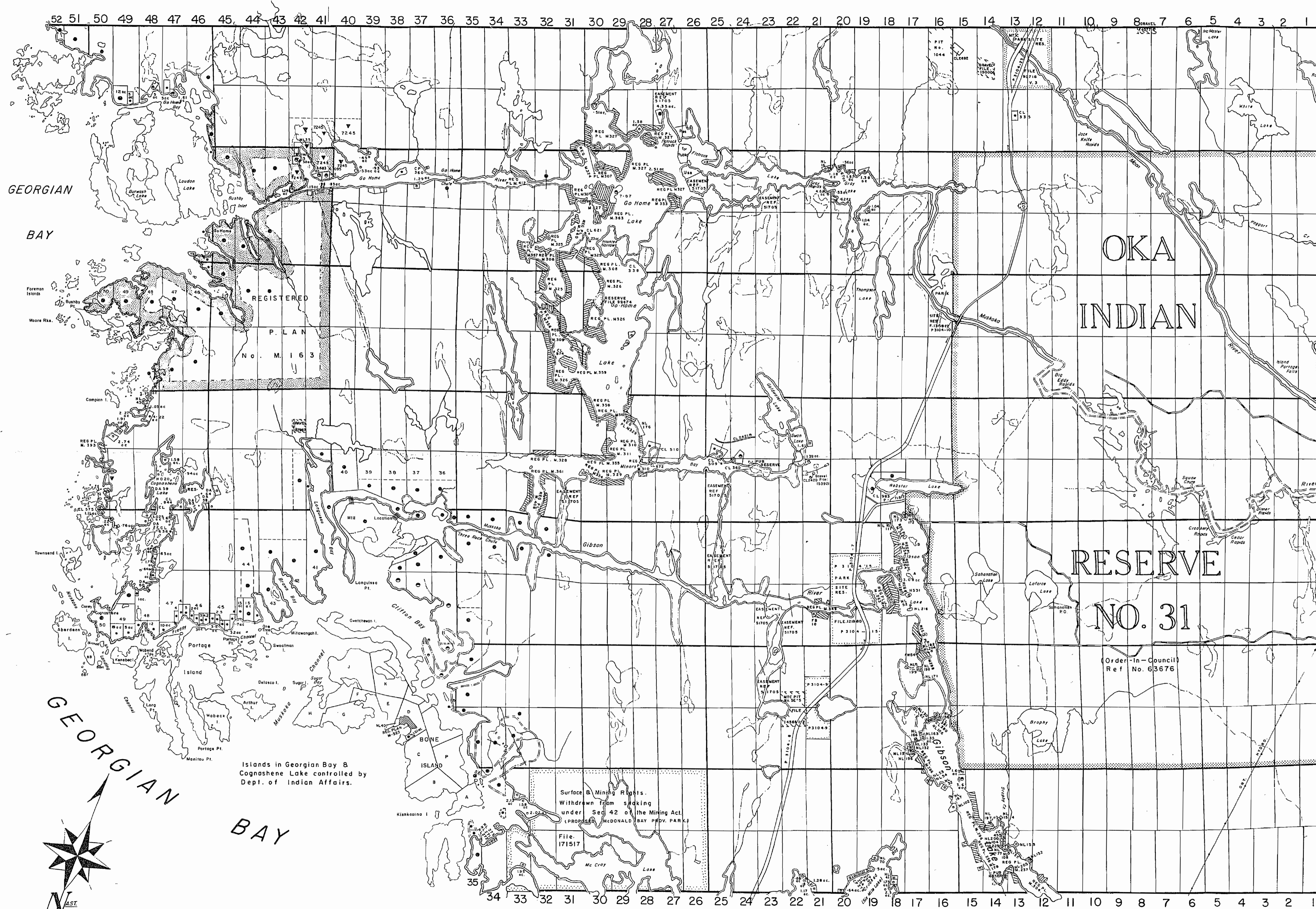
PLAN NO. **M.1632**

ONTARIO
MINISTRY OF NATURAL RESOURCES
SURVEYS AND MAPPING BRANCH

XIV
XIII
XII
XI
X
IX
VIII
VII
VI
V
IV
III
II
I

Medora Twp.
Wood Twp.

Baxter Twp.



THE TOWNSHIP
OF
GIBSON

DISTRICT OF
MUSKOKA
M-1632
EASTERN ONTARIO
MINING DIVISION

SCALE: 1-INCH = 40 CHAINS

DISPOSITION OF CROWN LANDS

PATENT, SURFACE AND MINING RIGHTS	⊙
" SURFACE RIGHTS ONLY	○
" MINING RIGHTS ONLY	○
LEASE, SURFACE AND MINING RIGHTS	▬
" SURFACE RIGHTS ONLY	▬
" MINING RIGHTS ONLY	▬
LICENCE OF OCCUPATION	▬

ROADS
IMPROVED ROADS
KINGS HIGHWAYS
RAILWAYS
POWER LINES
MARSH OR MUSKOG
MINES

XIV
XIII
XII
XI
X
IX
VIII
VII
VI
V
IV
III
II
I

Medora Twp.
Wood Twp. M.162

NOTES

400' surface rights reservation along the shores of all lakes and rivers.

Flooding rights and the right to build and maintain dams granted to the Muskoka Mill and Lumber Co. Ltd., on lots marked 'EASEMENT-REF.51705'

Flooding rights on Go Home Lake, Sandy Gray Lake and adjacent waters reserved to Ontario Hydro. re water power development. file. 58113

DATE OF ISSUE
DEC 1 1980
SURVEYS AND MAPPING

Islands in Georgian Bay & Cognashene Lake controlled by Dept. of Indian Affairs.

Surface & Mining Rights. Withdrawn from staking under Sec 42 of the Mining Act. (PROPOSED McDONALD BAY PROV. PARK) File: 171517

(Order-In-Council)
Ref No. 63676



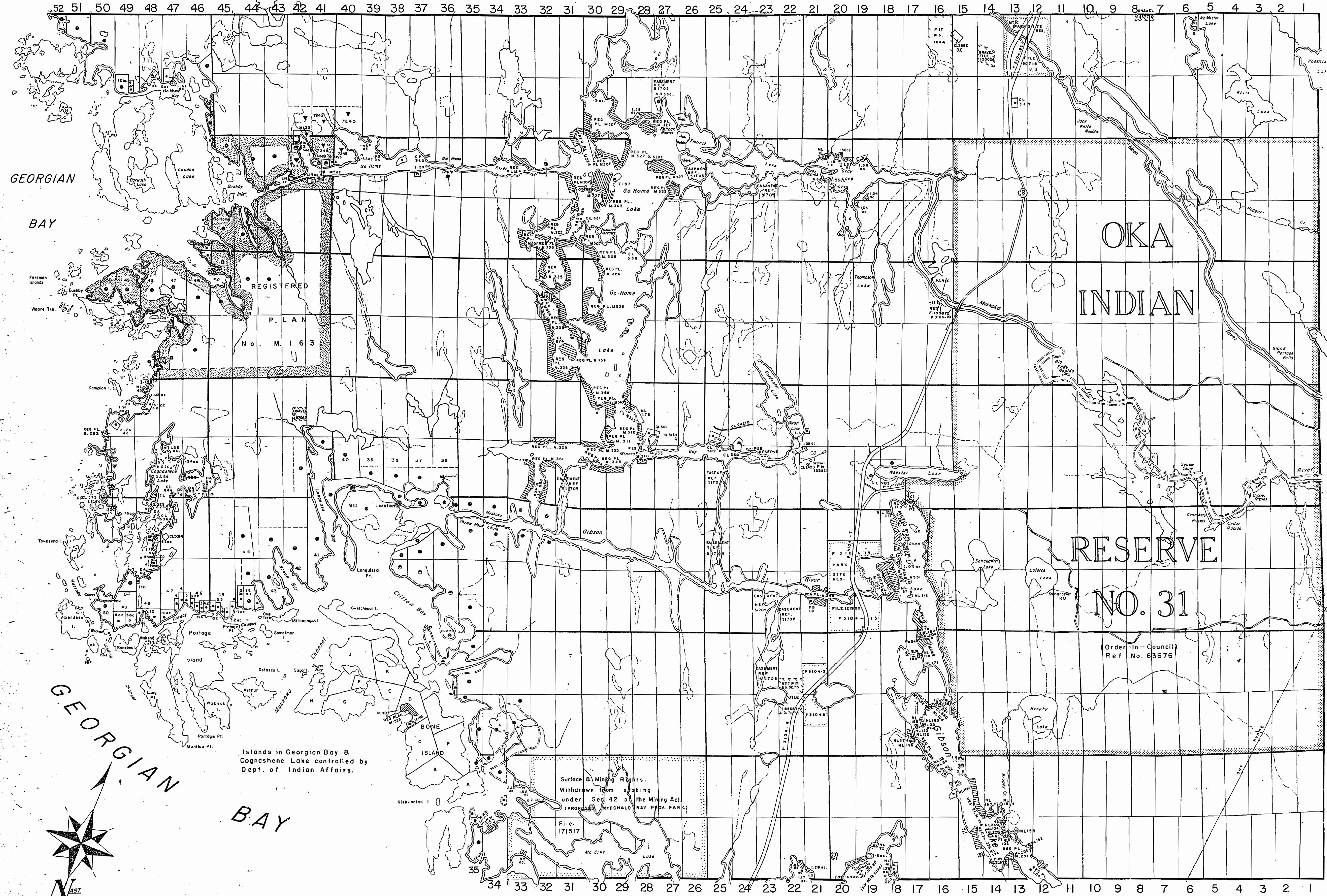
SCALE: 1-INCH = 40 CHAINS

DISPOSITION OF CROWN LANDS

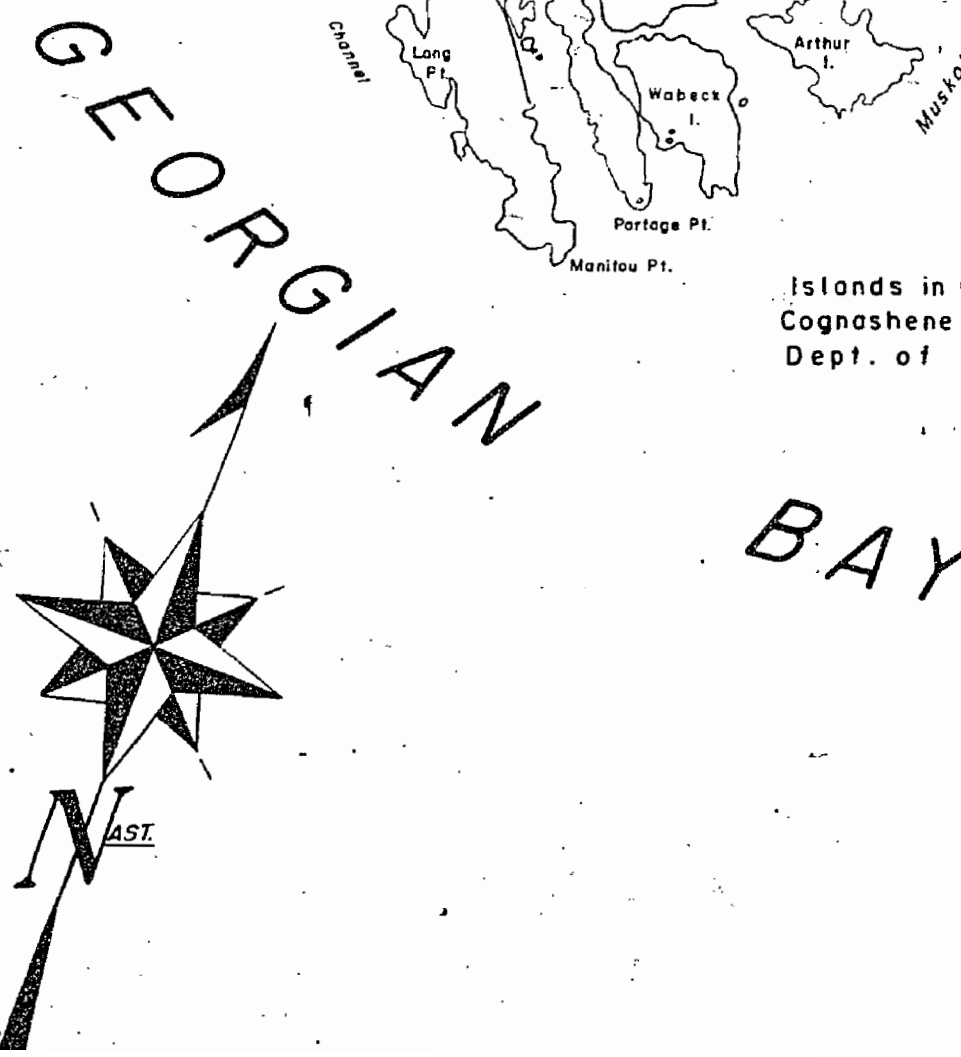
- PATENT, SURFACE AND MINING RIGHTS
SURFACE RIGHTS ONLY
MINING RIGHTS ONLY
LEASE, SURFACE AND MINING RIGHTS
SURFACE RIGHTS ONLY
MINING RIGHTS ONLY
LICENCE OF OCCUPATION
ROADS
IMPROVED ROADS
KINGS HIGHWAYS
RAILWAYS
POWER LINES
MARSH OR MUSKEG
MINES

NOTES

400' surface rights reservation along the shores of all lakes and rivers.
Flooding rights and the right to build and maintain dams granted to the Muskoka Mill and Lumber Co. Ltd., on lots marked 'EASEMENT REF.51705'
Flooding rights on Go Home Lake, Sandy Gray Lake and adjacent waters reserved to Ontario Hydro. re water power development. file 58113



XIV
XIII
XII
XI
X
IX
VIII
VII
VI
V
IV
III
II
I
Medora Twp.
Wood Twp. M.162



Islands in Georgian Bay & Cognashene Lake controlled by Dept. of Indian Affairs.

Surface & Mining Rights. Withdrawn from staking under Sec 42 of the Mining Act. (PROPOSED McDONALD BAY PROV. PARK) File 171517

Order-in-Council Ref No. 63676

DATE OF ISSUE JUL 13 1982 Ministry of Natural Resources TORONTO

PLAN NO.-M.1632

DISPOSITION OF CROWN LANDS

PATENT, SURFACE AND MINING RIGHTS	●
" SURFACE RIGHTS ONLY	○
" MINING RIGHTS ONLY	◐
LEASE, SURFACE AND MINING RIGHTS	■
" SURFACE RIGHTS ONLY	◑
" MINING RIGHTS ONLY	◒
LICENCE OF OCCUPATION	▽

ROADS
IMPROVED ROADS
KINGS HIGHWAYS
RAILWAYS
POWER LINES
MARSH OR MUSKEG
MINES

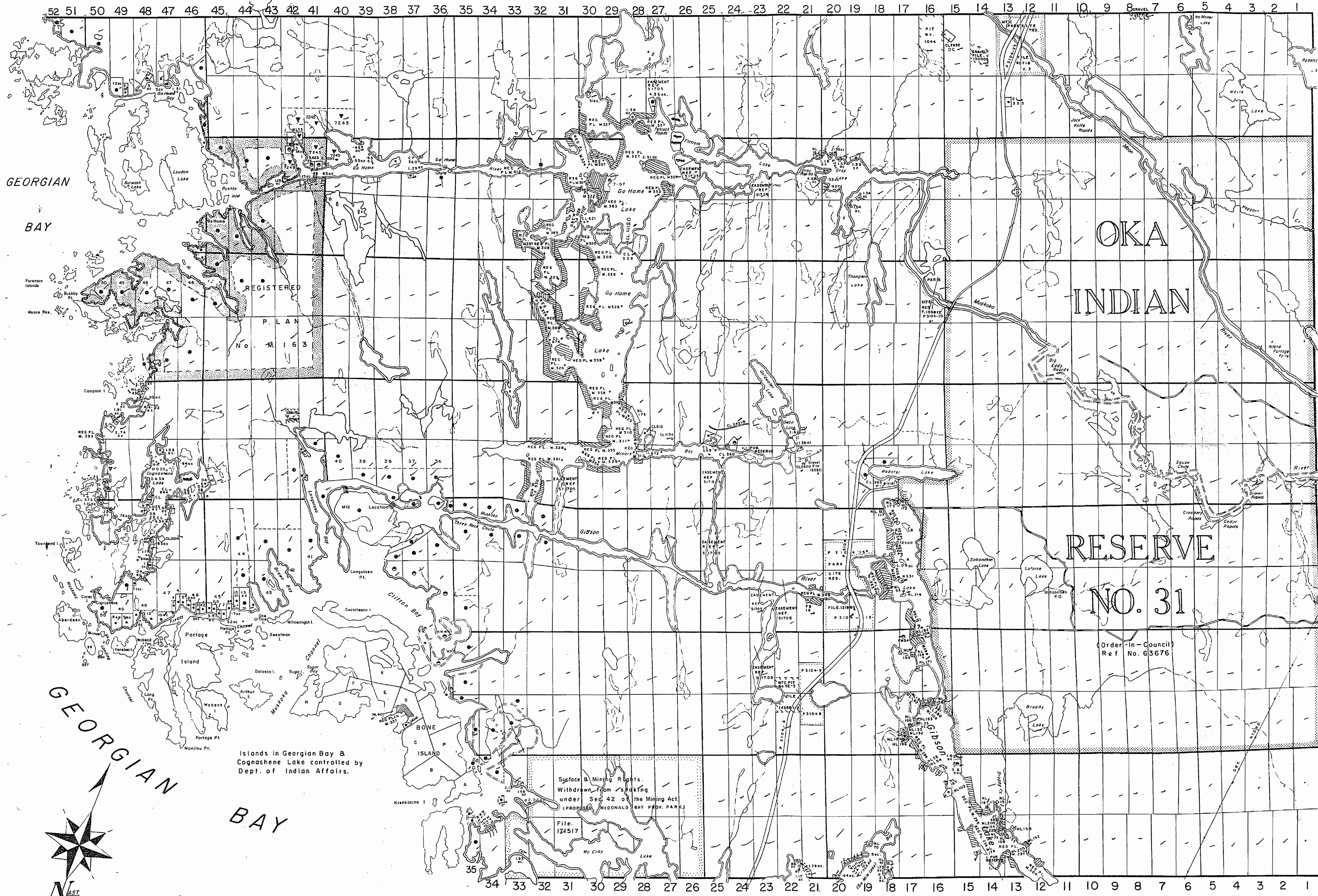
NOTES

400' surface rights reservation along the shores of all lakes and rivers.

Flooding rights and the right to build and maintain dams granted to the Muskoka Mill and Lumber Co. Ltd., on lots marked 'EASEMENT REF.51705'.

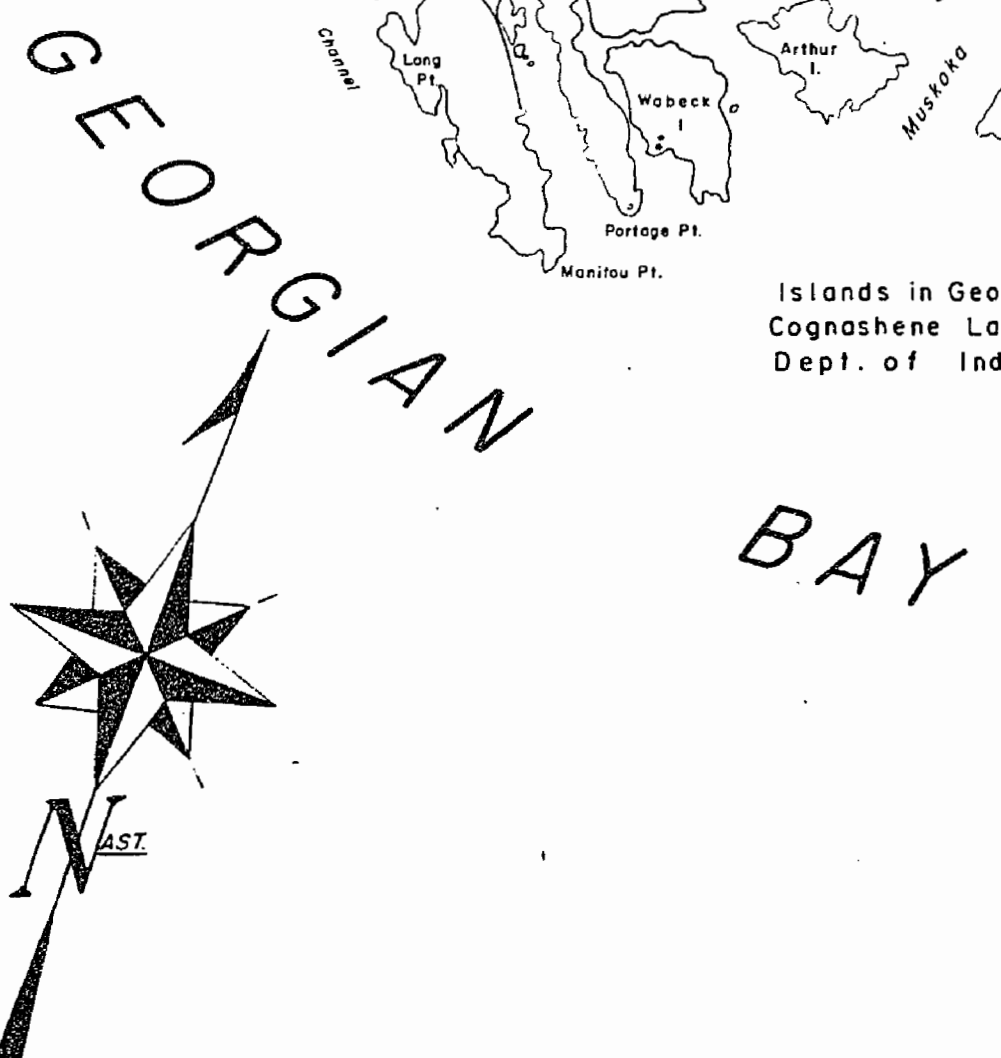
Flooding rights on Go Home Lake, Sandy Gray Lake and adjacent waters reserved to Ontario Hydro, re water power development, file. 58113

DATE OF ISSUE
JUN 30 1983
Ministry of Natural Resources
TORONTO



XIV
XIII
XII
XI
X
IX
VIII
VII
VI
V
IV
III
II
I

Medora Twp.
Wood Twp. M.162



Islands in Georgian Bay & Cognashene Lake controlled by Dept. of Indian Affairs.

Surface & Mining Rights
Withdrawn from Staking
under Sec 42 of the Mining Act
(PROPOSED McDONALD BAY PROV. PARK)
File 174517

RESERVE
NO. 31
(Order-in-Council)
Ref No. 63676

DISPOSITION OF CROWN LANDS

PATENT, SURFACE AND MINING RIGHTS
 " " SURFACE RIGHTS ONLY
 " " MINING RIGHTS ONLY
 LEASE, SURFACE AND MINING RIGHTS
 " " SURFACE RIGHTS ONLY
 " " MINING RIGHTS ONLY
 LICENCE OF OCCUPATION

ROADS
 IMPROVED ROADS
 KINGS HIGHWAYS
 RAILWAYS
 POWER LINES
 MARSH OR MUSKEG
 MINES

NOTES

400' surface rights reservation along the shores of all lakes and rivers.

Flooding rights and the right to build and maintain dams granted to the Muskoka Mill and Lumber Co. Ltd., on lots marked 'EASEMENT REF.51705'

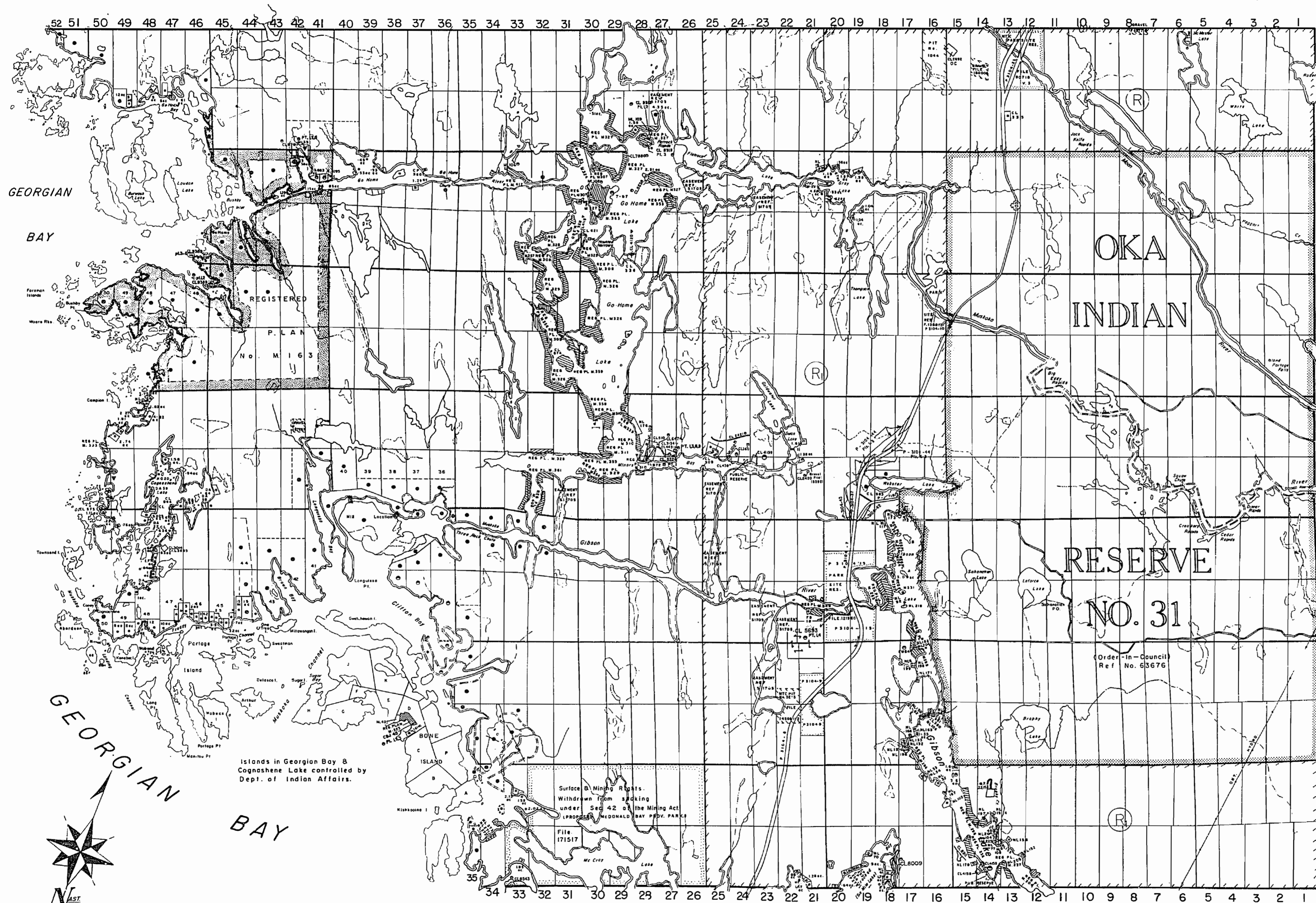
Flooding rights on Go Home Lake, Sandy Gray Lake and adjacent waters reserved to Ontario Hydro. re water power development file. 58113

AREAS WITHDRAWN FROM DISPOSITION

M.R.O. - MINING RIGHTS ONLY
 S.R.O. - SURFACE RIGHTS ONLY
 M.B.S. - MINING AND SURFACE RIGHTS

ORDER NO. DATE DISPOSITION FILE
 W-50-69/94 MAY 20/94 MBS 19510

THE INFORMATION THAT APPEARS ON THIS MAP HAS BEEN COMPILED FROM VARIOUS SOURCES, AND ACCURACY IS NOT GUARANTEED. THOSE WISHING TO STAKE MINING CLAIMS SHOULD CONSULT WITH THE MINING RECORDER, MINISTRY OF NORTHERN DEVELOPMENT AND MINES, FOR ADDITIONAL INFORMATION ON THE STATUS OF THE LANDS SHOWN HEREON.



XIV
XIII
XII
XI
X
IX
VIII
VII
VI
V
IV
III
II
I

Medora Twp.
Wood Twp. M.162

GIBSON

DISTRICT OF MUSKOKA
PARRY SOUND DISTRICT

SOUTHERN ONTARIO
MINING DIVISION
RESIDENT GEOLOGIST-DORSET
SCALE: 1-INCH = 40 CHAINS

DISPOSITION OF CROWN LANDS

- PATENT, SURFACE AND MINING RIGHTS
 - " SURFACE RIGHTS ONLY
 - " MINING RIGHTS ONLY
 - LEASE, SURFACE AND MINING RIGHTS
 - " SURFACE RIGHTS ONLY
 - " MINING RIGHTS ONLY
 - LICENCE OF OCCUPATION
- ROADS
 - IMPROVED ROADS
 - KINGS HIGHWAYS
 - RAILWAYS
 - POWER LINES
 - MARSH OR MUSKEG
 - MINES

NOTES

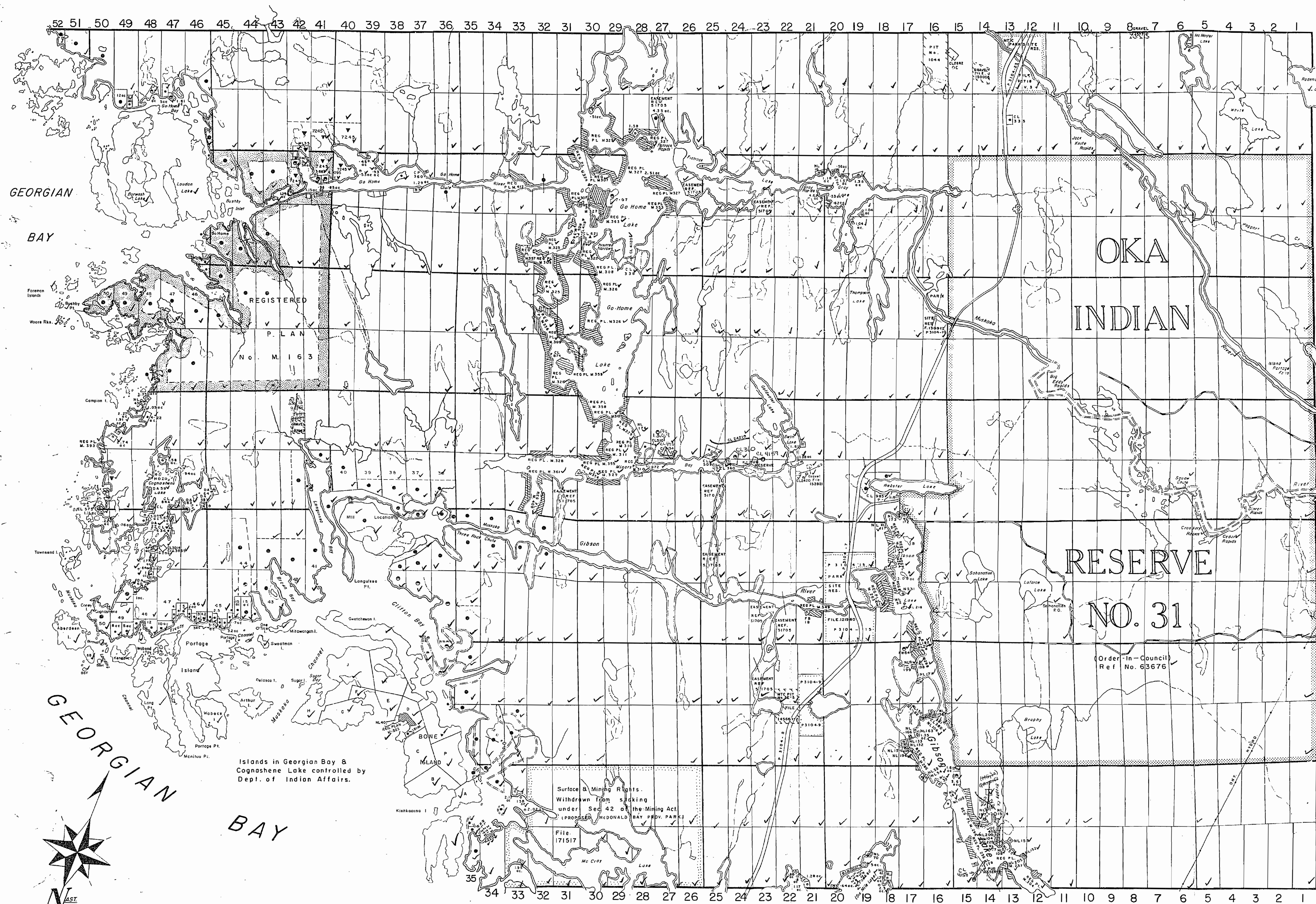
400' surface rights reservation along the shores of all lakes and rivers.

Flooding rights and the right to build and maintain dams granted to the Muskoka Mill and Lumber Co. Ltd., on lots marked 'EASEMENT REF. 51705'.

Flooding rights on Go Home Lake, Sandy Gray Lake and adjacent waters reserved to Ontario Hydro. re water power development file. 5B113

XIV
XIII
XII
XI
X
IX
VIII
VII
VI
V
IV
III
II
I

Medora Twp.
Wood Twp. M.162



GEORGIAN BAY

OKA INDIAN

RESERVE NO. 31

GEORGIAN BAY

Islands in Georgian Bay & Cognashene Lake controlled by Dept. of Indian Affairs.

Surface & Mining Rights. Withdrawn from staking under Sec 42 of the Mining Act (PROPOSED McDONALD BAY PROV. PARK) File 171517

(Order-in-Council) Ref No. 63676

MINING RECORDS OFFICE TORONTO
RECEIVED
AUG 21 1985

NATURAL RESOURCES
AUG 21 1985
TITLES SECTION