Ministry of Natural Resources
Ontario

Ministry of Northern Development and Mines

INDEX TO LAND DISPOSITION

PLAN
G – 3429

TOWNSHIP
GILLIES LIMIT
(NORTH PART)

M.N.R. ADMINISTRATIVE DISTRICT
TEMAGAMI

MINING DIVISION
LARDER LAKE

LAND TITLES/REGISTRY DIVISION
TIMISKAMING

Scale 1:20 000

Contour Interval 10 Metres

SYMBOLS

Boundary
- Administrative District
- Township, Meridian, Baseline
- Road allowance: surveyed / shoreline
- Lot (Concession): surveyed / unsurveyed
- Parcel: surveyed / unsurveyed
- Right-of-way: road / railway / utility
- Reservation
- Lot, Pt, Pcl
- Contour: Interpolated / Approximate / Depression
- Control point (horizontal)
- Flooded land
- Mine shaft
- Pipeline (above ground)
- Railway: single track / double track / abandoned
- River/Stream/Creek: Intermittent
- Road: highway, county, township / access / trail, bush
- Shoreline (original)
- Transmission line
- Wooded area

DATE OF ISSUE
SEP 1 1 1997
PROVINCIAL RECORDING OFFICE - SUDBURY

THIS TOWNSHIP FALLS WITHIN THE TEMAGAMI COMPREHENSIVE PLANING AREA. SPECIAL WORKING CONDITIONS MAY APPLY TO EXPLORATION ACTIVITIES. FOR MORE DETAILS PLEASE CONTACT:
DISTRICT MANAGER,
NORTH BAY DISTRICT
MINISTRY, NATURAL RESOURCES

CIRCULATED AUGUST 20, 1996
ARCHIVED SEPT. 17, 1996

DISPOSITION OF CROWN LANDS

Patent
- Surface & Mining Rights
- Surface Rights Only
- Mining Rights Only

Lease
- Surface & Mining Rights
- Surface Rights Only
- Mining Rights Only

Letters of Authorization
- Under Min Claims
- Camping
- Reservation
- Sand & Gravel
- Land Use Permit

400' Surface Rights along the shores of all lakes and rivers

THE INFORMATION THAT APPEARS ON THIS MAP HAS BEEN COMPILED FROM VARIOUS SOURCES, AND ACCURACY IS NOT GUARANTEED. THOSE WAITING TO STAKE MINING CLAIMS SHOULD CONSULT WITH THE MINING RECORDER MINISTRY OF NORTHERN DEVELOPMENT AND MINES, FOR ADDITIONAL INFORMATION ON THE STATUS OF THE LANDS SHOWN HEREON.

THIS IS A SUBDIVIDED TOWNSHIP CLAIMS MUST BE STAKED IN SPECIFIC QUARTERS OF THE "BLOCKS" WHERE POSSIBLE. ALSO CLAIMS MUST BE STAKED CONFORMING TO THE SURVEY OF LOCATIONS A1-A100.

REGULAR "BLOCKS" ARE APPROXIMATELY 1600 METERS SQUARE. "A" LOCATIONS ARE APPROXIMATELY 8 HECTARES.

WHERE POSSIBLE STAKE TWO "A" LOCATIONS FOR MINIMUM SIZE CLAIMS.

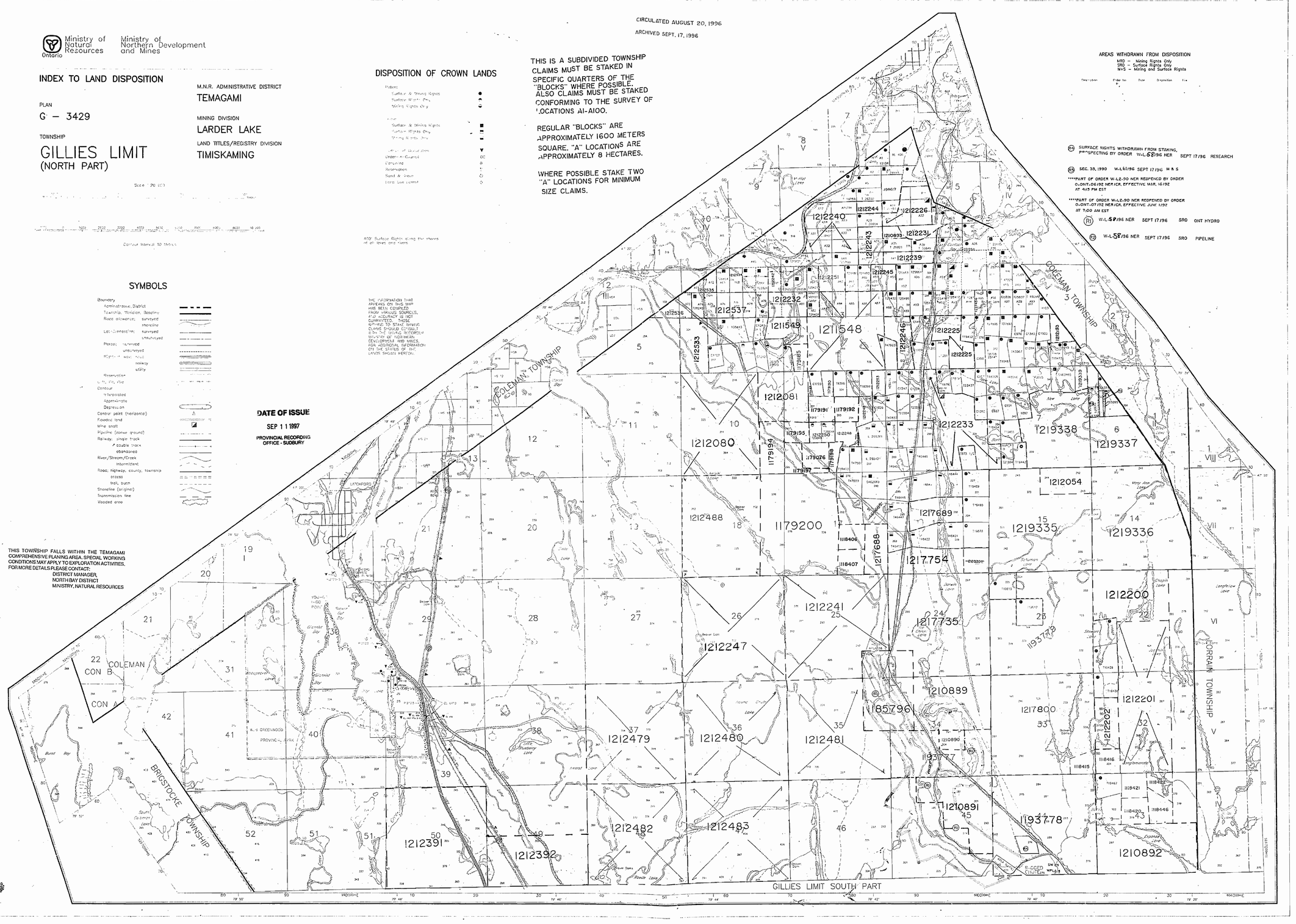

AREAS WITHDRAWN FROM DISPOSITION
MRO – Mining Rights Only
SRO – Surface Rights Only
M+S – Mining and Surface Rights

Description	Order No.	Date	Disposition	File

(M+S) SURFACE RIGHTS WITHDRAWN FROM STAKING, PROSPECTING BY ORDER W-L-68/96 NER SEPT 17/96 RESEARCH

(M+S) SEC. 35, 1990 W-L-61/96 SEPT 17/96 M & S

****PART OF ORDER W-L2-90 NER REOPENED BY ORDER O-ONT-06/92 NER/CR, EFFECTIVE MAR. 16/92 AT 4:15 PM EST

****PART OF ORDER W-L2-90 NER REOPENED BY ORDER O-ONT-07/92 NER/CR, EFFECTIVE JUNE 1/92 AT 7:00 AM EST

(R1) W-L-59/96 NER SEPT 17/96 SRO ONT HYDRO

(R2) W-L-58/96 NER SEPT 17/96 SRO PIPELINE

CIRCULATED AUGUST 20, 1996

Ministry of Natural Resources — Ministry of Northern Development and Mines

Ontario

INDEX TO LAND DISPOSITION

PLAN

G — 3429

TOWNSHIP

GILLIES LIMIT (NORTH PART)

M.N.R. ADMINISTRATIVE DISTRICT

TEMAGAMI

MINING DIVISION

LARDER LAKE

LAND TITLES/REGISTRY DIVISION

TIMISKAMING

Scale 1:20 000

Contour Interval 10 Metres

DISPOSITION OF CROWN LANDS

Patent
- Surface & Mining Rights
- Surface Rights Only
- Mining Rights Only

Lease
- Surface & Mining Rights
- Surface Rights Only
- Mining Rights Only

- License of Occupation
- Order-in-Council
- Cancelled
- Reservation
- Sand & Gravel
- Land Use permit

400' Surface Rights along the shores of all lakes and rivers

THE INFORMATION THAT APPEARS ON THIS MAP HAS BEEN COMPILED FROM VARIOUS SOURCES, AND ACCURACY IS NOT GUARANTEED. THOSE WISHING TO STAKE MINING CLAIMS SHOULD CONSULT WITH THE MINING RECORDER MINISTRY OF NORTHERN DEVELOPMENT AND MINES FOR ADDITIONAL INFORMATION ON THE STATUS OF THE LANDS SHOWN HEREON.

SYMBOLS

Boundary
- Administrative District
- Township, Meridian, Baseline
- Road allowance: surveyed / shoreline
- Lot/Concession: surveyed / unsurveyed
- Parcel: surveyed / unsurveyed
- Right-of-way: road / railway / utility
- Reservation
- Cliff, Pit, Pile
- Contour: intermediate / depression
- Contact point (transmitter)
- Flooded land
- Mine shaft
- Pipeline (above ground)
- Railway: single track / double track / abandoned
- River/Stream/Creek: intermittent
- Road: highway, county, township / access / trail, bush
- Shoreline (original)
- Transmission line
- Wooded area

THIS TOWNSHIP FALLS WITHIN THE TEMAGAMI COMPREHENSIVE PLANING AREA. SPECIAL WORKING CONDITIONS MAY APPLY TO EXPLORATION ACTIVITIES. FOR MORE DETAILS PLEASE CONTACT: DISTRICT MANAGER, NORTH BAY DISTRICT MINISTRY, NATURAL RESOURCES

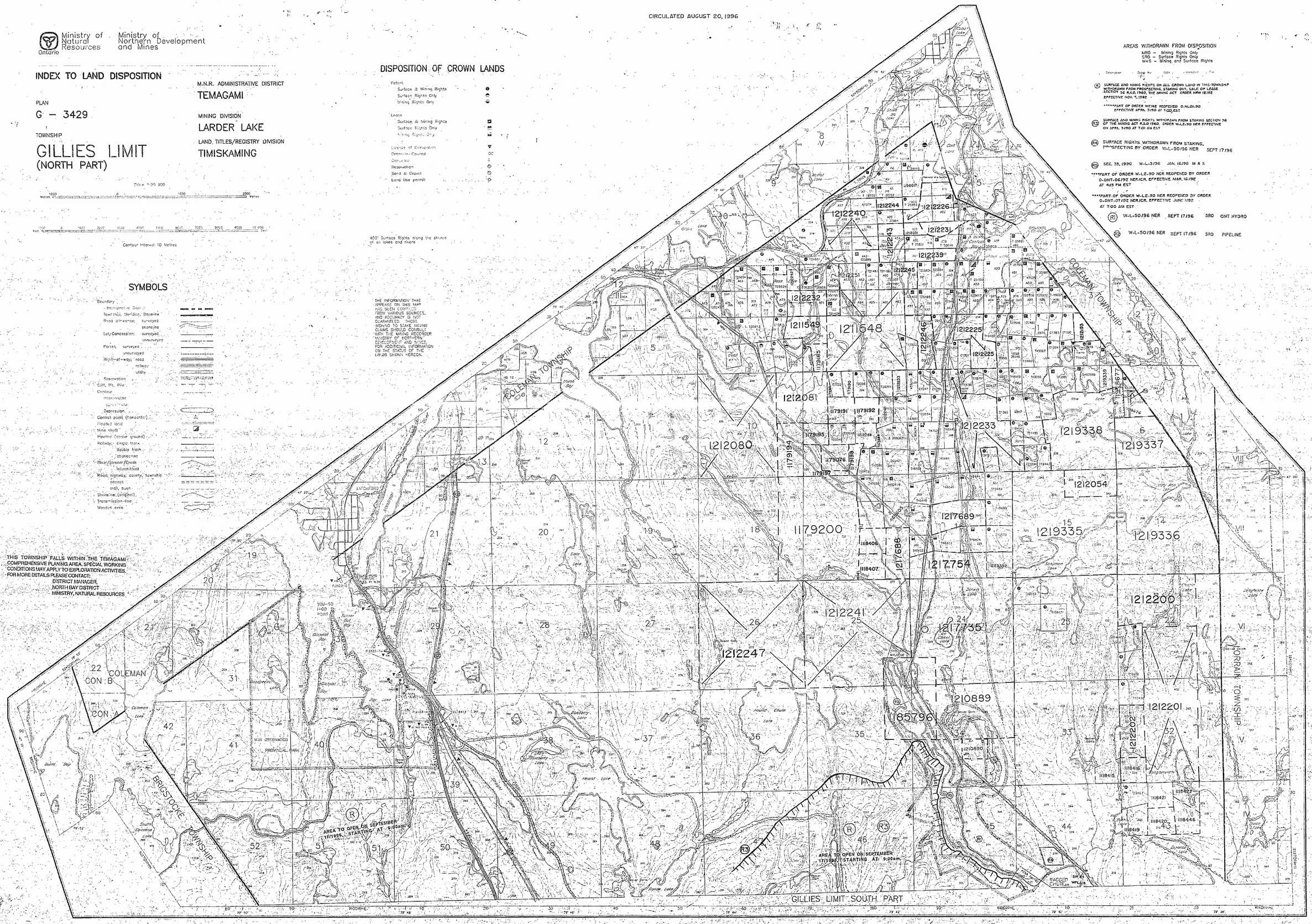

AREAS WITHDRAWN FROM DISPOSITION

NRO — Mining Rights Only
SRO — Surface Rights Only
M+S — Mining and Surface Rights

Description	Order No	Date	Disposition	File
(R) SURFACE AND MINING RIGHTS ON ALL CROWN LAND IN THIS TOWNSHIP WITHDRAWN FROM PROSPECTING, STAKING OUT, SALE OR LEASE SECTION 36 R.S.O. 1960, THE MINING ACT ORDER NRW 16/RE EFFECTIVE NOV. 9, 1982				
******PART OF ORDER W-L-90 REOPENED O-ML-01-90 EFFECTIVE APRIL 3/90 AT 7:00 EST				
(R3) SURFACE AND MINING RIGHTS WITHDRAWN FROM STAKING SECTION 36 OF THE MINING ACT R.S.O 1960. ORDER W-L-2-90 NER EFFECTIVE ON APRIL 3/90 AT 7:01 AM EST				
(R4) SURFACE RIGHTS WITHDRAWN FROM STAKING, PROSPECTING BY ORDER	W-L-50/96 NER	SEPT 17/96		
(R5) SEC. 35, 1990	W-L-3/96	JAN. 16/96	M & S	
****PART OF ORDER W-L-2-90 NER REOPENED BY ORDER O-ONT-06/92 NER/CR. EFFECTIVE MAR. 16/92 AT 4:45 PM EST				
****PART OF ORDER W-L-2-90 NER REOPENED BY ORDER O-ONT-07/92 NER/CR. EFFECTIVE JUNE 1/92 AT 7:00 AM EST				
(R1)	W-L-50/96 NER	SEPT 17/96	SRO	ONT HYDRO
(R2)	W-L-50/96 NER	SEPT 17/96	SRO	PIPELINE

GILLIES LIMIT
(NORTH PART)
DISTRICT OF
TIMISKAMING
LARDER LAKE
MINING DIVISION

SCALE: 1 INCH = 20 CHAINS

LEGEND

PATENTED LAND	P
CROWN LAND SALE	C.S.
LEASES	L
LOCATED LAND	L.C.
LICENSE OF OCCUPATION	L.O.
MINING RIGHTS ONLY	M.R.O.
SURFACE RIGHTS ONLY	S.R.O.
ROADS	
IMPROVED ROADS	
KINGS HIGHWAYS	
RAILWAYS	
POWER LINES	
MARSH OR MUSKEG	
LINES	

NOTES

400' Surface Rights Reservation Around All Lakes And Rivers.

Mining Claims Accepted Subject To Sec 53 Of The Mining Act Except Claims Staked In Any Of The "A" Mining Locations

L.O. 7151r Covers Flooding Rights On Montreal River Lying Northerly Of And Upstream From The Dam At Hound Chute To Contour 910. H.E.P.C. File 1164 Vol. 2.

L.O. 7559 Covers Flooding Rights On Montreal River Upstream From The Upper Notch Dam Site To Contour Elevation 785 ft. H.E.P.C. File 20958 Vol. 3.

This Twp. Lies Within The TIMISKAMI PROVINCIAL FOREST.

REFERS FLOODING RIGHTS TO H.E.P.C. PROPOSED TO CONTOUR 866.6 S.C.

GILLIES LIMIT (N)
PLAN NO. M. 484

geology reference-COBALT
RESIDENT GEOL

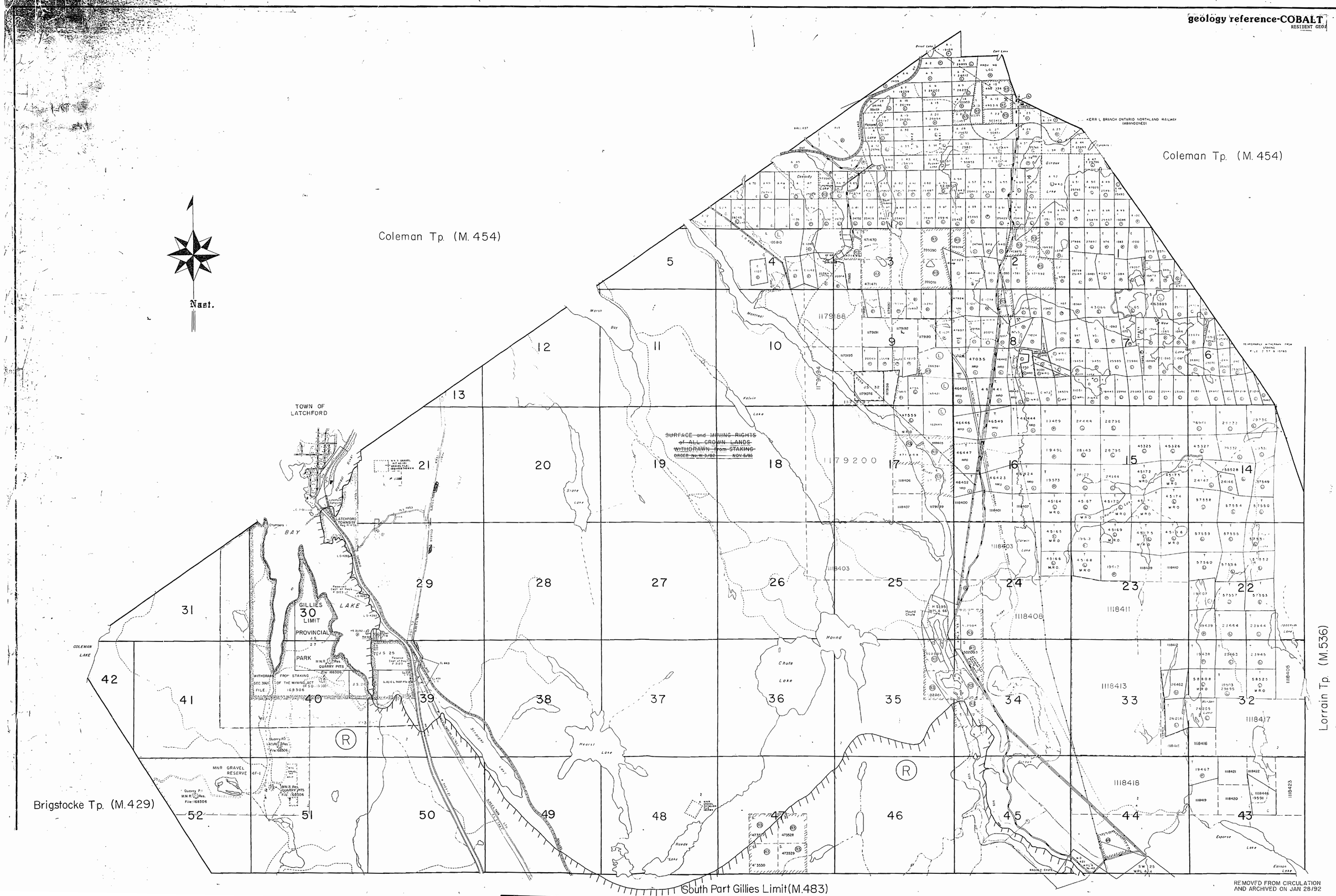

REMOVED FROM CIRCULATION
AND ARCHIVED ON JAN 28/92

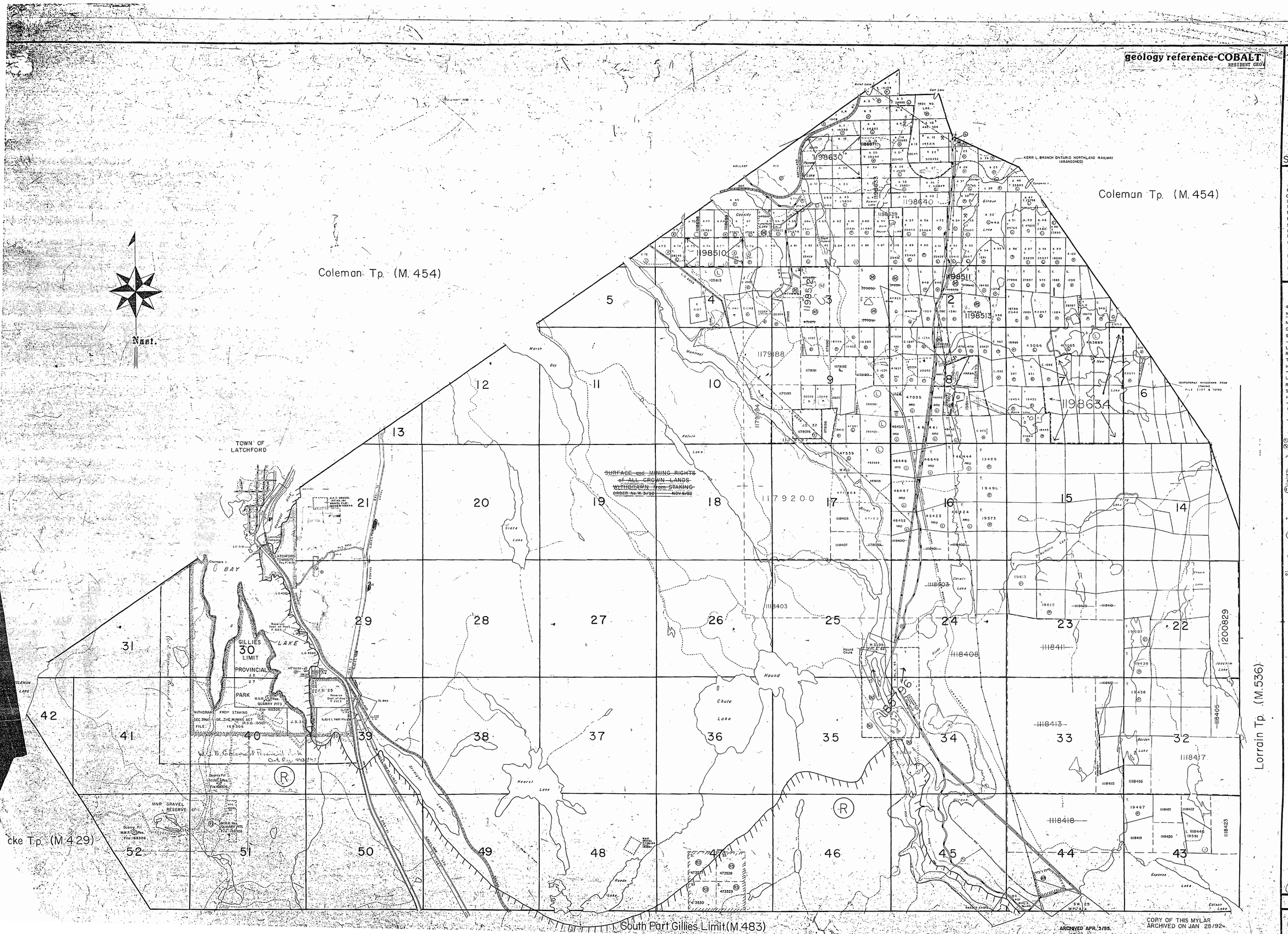

THE TOWNSHIP OF GILLIES LIMIT (NORTH PART)

DISTRICT OF TIMISKAMING

LARDER LAKE MINING DIVISION

SCALE: 1=INCH=20 CHAINS

LEGEND

PATENTED FOR SURFACE RIGHTS ONLY
PATENTED LAND
CROWN LAND SALE
LEASES
LOCATED LAND
LICENSE OF OCCUPATION
MINING RIGHTS ONLY
SURFACE RIGHTS ONLY
ROADS
IMPROVED ROADS
KINGS HIGHWAYS
RAILWAYS
POWER LINES
MARSH OR MUSKEG
MINES
CANCELLED PATENT OR LEASE

NOTES

400' Surface Rights Reservation along the shores of all lakes and rivers.

Mining Claims Accepted Subject To Sec 34 Of The Mining Act Excepting Claims Staked In Any Of The "A" Mining Locations.

L.O. 7151 Covers Flooding Rights On Montreal River Lying Northerly Of And Upstream From The Dam At Hound Chute To Contour 910'. H.E.P.C. File: 1164 Vol. 2.

L.O. 7558 Covers Flooding Rights On Montreal River Upstream From The Upper Notch Power Site To Contour Elevation 785.5'. H.E.P.C. File: 20994 Vol. 3.

RESERVE FLOODING RIGHTS TO H.E.P.C. (PROPOSED) TO CONTOUR 905' G.S.C.

Areas withdrawn from staking under Section 43 of the Mining Act (R.S.O. 1970).

Order No.	File	Date	Disposition
W.378	168540	2/12/79	S.R.O.
W.1.00 Term.	168149	14/5/80	S.R.O.

Township closed to staking effective May 8, 1978, Sec.38(1) of The Mining Act.

(L) Surface and Mining Rights on all Crown Land in this township Withdrawn from prospecting, staking out, sale or lease Section 36 R.S.O. 1970, The Mining Act. Order #W 12/81 effective NOV. 5, 1982

Part of order #2/82 RE-OPENED by order O-ML01-90 NER effective April 3, 1990 at 7:00 AM E.S.T.

(R3) Surface and Mining Rights Withdrawn from staking section 36 of the Mining Act R.S.O. 1986. Order #42-90 NER effective on April 3,1990 at 7:00 AM E.S.T.

(R4) SURFACE RIGHTS WITHDRAWN FROM STAKING, PROSPECTING BY ORDER NO. M-L05190 DATED NOV. 23, 1990

Part of order M-L2-90 NER REOPENED by order O-ONT-OR-192 NENOR effective March 16 1992 at 4:45 pm E.S.T.

Part of order M-L2-90 NER REOPENED by order O-ONT-OT-192 NENOR dated March 23 1992 at 8:45 am E.S.T. This Order comes into effect at 7:00 AM E.S.T. on JUNE 1, 1992.

Surface Rights Withdrawn under Sec. 36.

The Mining Act R.S.O. 1990. ORDER NO. W-OUTFIGHT

(Trans Canada Pipeline right of Way and Buffer Zone extending 45.22 meters or 148.3 ft. on Easterm side of pipeline are all rights of way)

NOTICE OF FORESTRY ACTIVITY

THIS TOWNSHIP / AREA FALLS WITHIN THE LATCHFORD MANAGEMENT UNIT AND MAY BE SUBJECT TO FORESTRY OPERATIONS. THE MNR UNIT FORESTER FOR THIS AREA CAN BE CONTACTED AT: P.O. BOX 38 LAKESHORE DRIVE TEMAGAMI, ONT. P0H 2H0 705-569-3622

THE INFORMATION THAT APPEARS ON THIS MAP HAS BEEN COMPILED FROM VARIOUS SOURCES, AND ACCURACY IS NOT GUARANTEED. THOSE WISHING TO STAKE MINING CLAIMS SHOULD CONSULT WITH THE MINING RECORDER, MINISTRY OF NORTHERN DEVELOPMENT AND MINES, FOR ADDITIONAL INFORMATION ON THE STATUS OF THE LANDS SHOWN HEREON.

DATE OF ISSUE JUN 2 1999 LARDER LAKE MINING DIVISION

SAND AND GRAVEL

QUARRY PERMIT

Aggregate permit - APIZ579

"THIS MAP SHOWS THE APPROXIMATE LOCATION OF THE BOUNDARIES OF THE AREA WHICH IS THE SUBJECT OF CURRENT LITIGATION. THE EXACT LOCATION WILL BE SHOWN FOLLOWING CONFIRMATION BY THE PARTIES TO THE ACTION."

GILLIES LIMIT (N)

PLAN NO.-M.484

ONTARIO
MINISTRY OF NATURAL RESOURCES
SURVEYS AND MAPPING BRANCH

ARCHIVED APR. 3/95.

COPY OF THIS MYLAR ARCHIVED ON JAN 28/92.

Ministry of Natural Resources
Ontario

Ministry of Northern Development and Mines

CIRCULATED AUGUST 20, 1996

ARCHIVED SEPT. 17, 1996

INDEX TO LAND DISPOSITION

PLAN

G – 3429

TOWNSHIP

GILLIES LIMIT
(NORTH PART)

M.N.R. ADMINISTRATIVE DISTRICT

TEMAGAMI

MINING DIVISION

LARDER LAKE

LAND TITLES/REGISTRY DIVISION

TIMISKAMING

Scale 1:20 000

Metres 1000 0 1000 2000 Metres

Feet 1000 0 1000 2000 3000 4000 5000 6000 7000 8000 9000 10 000 Feet

Contour interval 10 Metres

DISPOSITION OF CROWN LANDS

Patent
- Surface & Mining Rights
- Surface Rights Only
- Mining Rights Only

Lease
- Surface & Mining Rights
- Surface Rights Only
- Mining Rights Only

Licence of Occupation

Order-in-Council

Cancelled

Reservation

Sand & Gravel

Land use permit

400' Surface Rights along the shores of all lakes and rivers

THE INFORMATION THAT APPEARS ON THIS MAP HAS BEEN COMPILED FROM VARIOUS SOURCES, AND ACCURACY IS NOT GUARANTEED. THOSE WISHING TO STAKE MINING CLAIMS SHOULD CONSULT WITH THE MINING RECORDER NEAR THE MINISTRY OF NORTHERN DEVELOPMENT AND MINES FOR ADDITIONAL INFORMATION ON THE STATUS OF THE LANDS SHOWN HEREON.

SYMBOLS

Boundary
- Administrative District
- Township, Meridian, Baseline
- Road allowance: surveyed
  - shoreline
- Lot/Concession: surveyed
  - unsurveyed
- Parcel: surveyed
  - unsurveyed
- Right-of-way: road
  - railway
  - utility
- Reservation
- DAM, Pit, Pile
- Contour
  - Interpolated
  - Approximate
  - Depression
- Control point (horizontal)
- Flooded land
- Mine shaft
- Pipeline (above ground)
- Railway: single track
  - double track
  - abandoned
- River/Stream/Creek
  - intermittent
- Road: highway, county, township
  - access
  - trail, bush
- Shoreline (original)
- Transmission line
- Wooded area

THIS TOWNSHIP FALLS WITHIN THE TEMAGAMI COMPREHENSIVE PLANNING AREA. SPECIAL WORKING CONDITIONS MAY APPLY TO EXPLORATION ACTIVITIES. FOR MORE DETAILS PLEASE CONTACT:
DISTRICT MANAGER,
NORTH BAY DISTRICT
MINISTRY, NATURAL RESOURCES

THIS IS A SUBDIVIDED TOWNSHIP
CLAIMS MUST BE STAKED IN SPECIFIC QUARTERS OF THE "BLOCKS" WHERE POSSIBLE. ALSO CLAIMS MUST BE STAKED CONFORMING TO THE SURVEY OF LOCATIONS A1-A100.

REGULAR "BLOCKS" ARE APPROXIMATELY 1600 METERS SQUARE. "A" LOCATIONS ARE APPROXIMATELY 8 HECTARES.

WHERE POSSIBLE STAKE TWO "A" LOCATIONS FOR MINIMUM SIZE CLAIMS.

AREAS WITHDRAWN FROM DISPOSITION
MRO – Mining Rights Only
SRO – Surface Rights Only
M+S – Mining and Surface Rights

Description	Order No	Date	Disposition	Via
R4 SURFACE RIGHTS WITHDRAWN FROM STAKING, PROSPECTING BY ORDER	W-L-58/96 NER	SEPT 17/96	RESEARCH	
R5 SEC. 35, 1990	W-L61/96	SEPT 17/96	M & S	
****PART OF ORDER W-L-E-90 NER REOPENED BY ORDER O-ONT-06/96 NER/CR, EFFECTIVE MAR. 16/96 AT 4:43 PM EST				
****PART OF ORDER W-L-E-90 NER REOPENED BY ORDER O-ONT-07/96 NER/CR, EFFECTIVE JUNE 1/96 AT 7:00 AM EST				
R1	W-L-58/96 NER	SEPT 17/96	SRO	ONT HYDRO
R2	W-L-58/96 NER	SEPT 17/96	SRO	PIPELINE
R1 Sec. 35	W-L-14/99 NER	APRIL 7 1999	M & S	195150

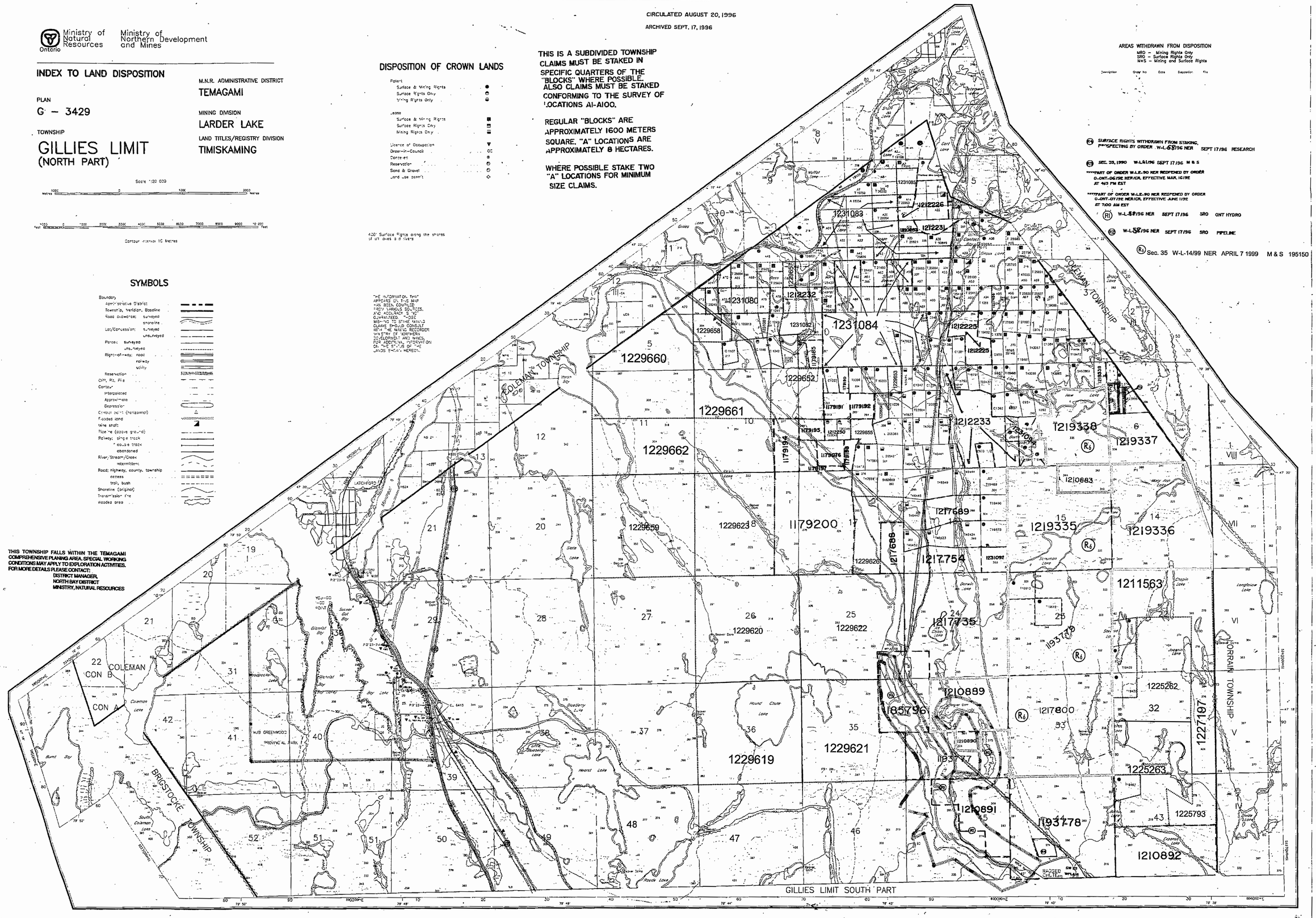

Ministry of Natural Resources
Ministry of Northern Development and Mines

INDEX TO LAND DISPOSITION

PLAN
G – 3429

TOWNSHIP
GILLIES LIMIT
(NORTH PART)

M.N.R. ADMINISTRATIVE DISTRICT
TEMAGAMI

MINING DIVISION
LARDER LAKE

LAND TITLES/REGISTRY DIVISION
TIMISKAMING

Scale 1:20 000

Contour Interval 10 Metres

SYMBOLS

Boundary
- Administrative District
- Township, Meridian, Baseline
- Road allowance; surveyed / shoreline
- Lot/Concession; surveyed / unsurveyed
- Parcel; surveyed / unsurveyed
- Right-of-way; road / railway / utility
- Reservation
- Cliff, Pit, Pile
- Contour
  - Interpolated
  - Approximate
  - Depression
- Control point (horizontal)
- Flooded land
- Mine shaft
- Pipeline (above ground)
- Railway; single track / double track / abandoned
- River/Stream/Creek / intermittent
- Road; highway, county, township / access / trail, bush
- Shoreline (original)
- Transmission line
- Wooded area

THIS TOWNSHIP FALLS WITHIN THE TEMAGAMI COMPREHENSIVE PLANING AREA. SPECIAL WORKING CONDITIONS MAY APPLY TO EXPLORATION ACTIVITIES. FOR MORE DETAILS PLEASE CONTACT:
DISTRICT MANAGER,
NORTH BAY DISTRICT
MINISTRY, NATURAL RESOURCES

CIRCULATED AUGUST 20, 1996

ARCHIVED SEPT. 17, 1996

DISPOSITION OF CROWN LANDS

Patent
- Surface & Mining Rights
- Surface Rights Only
- Mining Rights Only

Lease
- Surface & Mining Rights
- Surface Rights Only
- Mining Rights Only

Licence of Occupation
Order-in-Council
Cancelled
Reservation
Sand & Gravel
Land Use permit

400' Surface Rights along the shores of all lakes and rivers

THE INFORMATION THAT APPEARS ON THIS MAP HAS BEEN COMPILED FROM VARIOUS SOURCES, AND ACCURACY IS NOT GUARANTEED. THOSE WISHING TO STAKE MINING CLAIMS SHOULD CONSULT WITH THE MINING RECORDER MINISTRY OF NORTHERN DEVELOPMENT AND MINES, FOR ADDITIONAL INFORMATION ON THE STATUS OF THE LANDS SHOWN HEREON.

THIS IS A SUBDIVIDED TOWNSHIP
CLAIMS MUST BE STAKED IN SPECIFIC QUARTERS OF THE "BLOCKS" WHERE POSSIBLE. ALSO CLAIMS MUST BE STAKED CONFORMING TO THE SURVEY OF LOCATIONS A1-A100.

REGULAR "BLOCKS" ARE APPROXIMATELY 1600 METERS SQUARE. "A" LOCATIONS ARE APPROXIMATELY 8 HECTARES.

WHERE POSSIBLE STAKE TWO "A" LOCATIONS FOR MINIMUM SIZE CLAIMS.

AREAS WITHDRAWN FROM DISPOSITION
- MRO – Mining Rights Only
- SRO – Surface Rights Only
- M+S – Mining and Surface Rights

Description	Order No.	Date	Disposition	File

(R4) SURFACE RIGHTS WITHDRAWN FROM STAKING, PROSPECTING BY ORDER W-L-68/96 NER SEPT 17/96 RESEARCH

(R3) SEC. 35, 1990 W-L61/96 SEPT 17/96 M & S

****PART OF ORDER W-L2-90 NER REOPENED BY ORDER O-ONT-06/92 NER/CR, EFFECTIVE MAR. 16/92 AT 4:45 PM EST

****PART OF ORDER W-L2-90 NER REOPENED BY ORDER O-ONT-07/92 NER/CR, EFFECTIVE JUNE 1/92 AT 7:00 AM EST

(R1) W-L-59/96 NER SEPT 17/96 SRO ONT HYDRO

(R2) W-L-58/96 NER SEPT 17/96 SRO PIPELINE

DATE OF ISSUE
MAY 29 1998
PROVINCIAL RECORDING OFFICE - SUDBURY

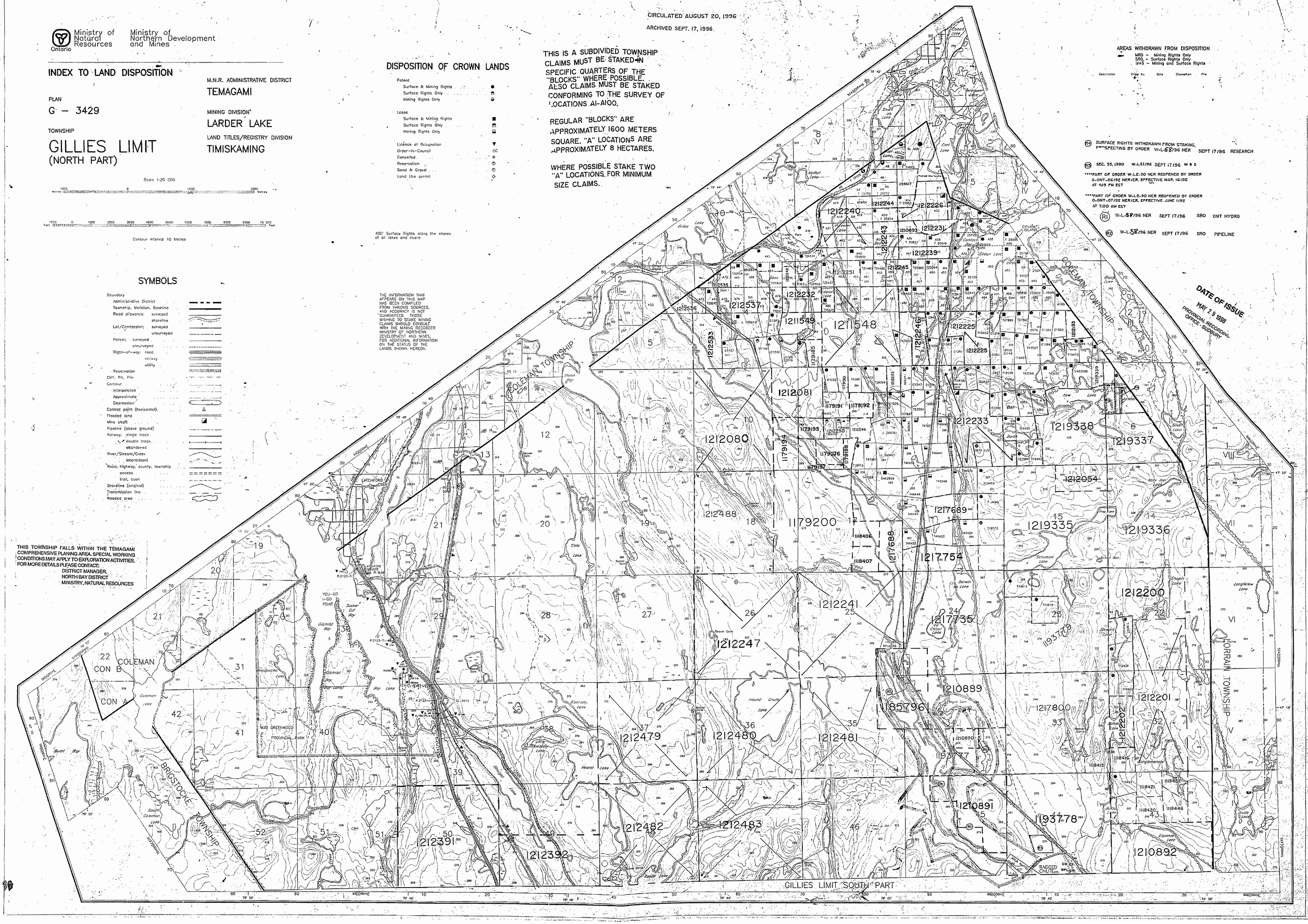

geology reference-COBALT
RESIDENT GEO.

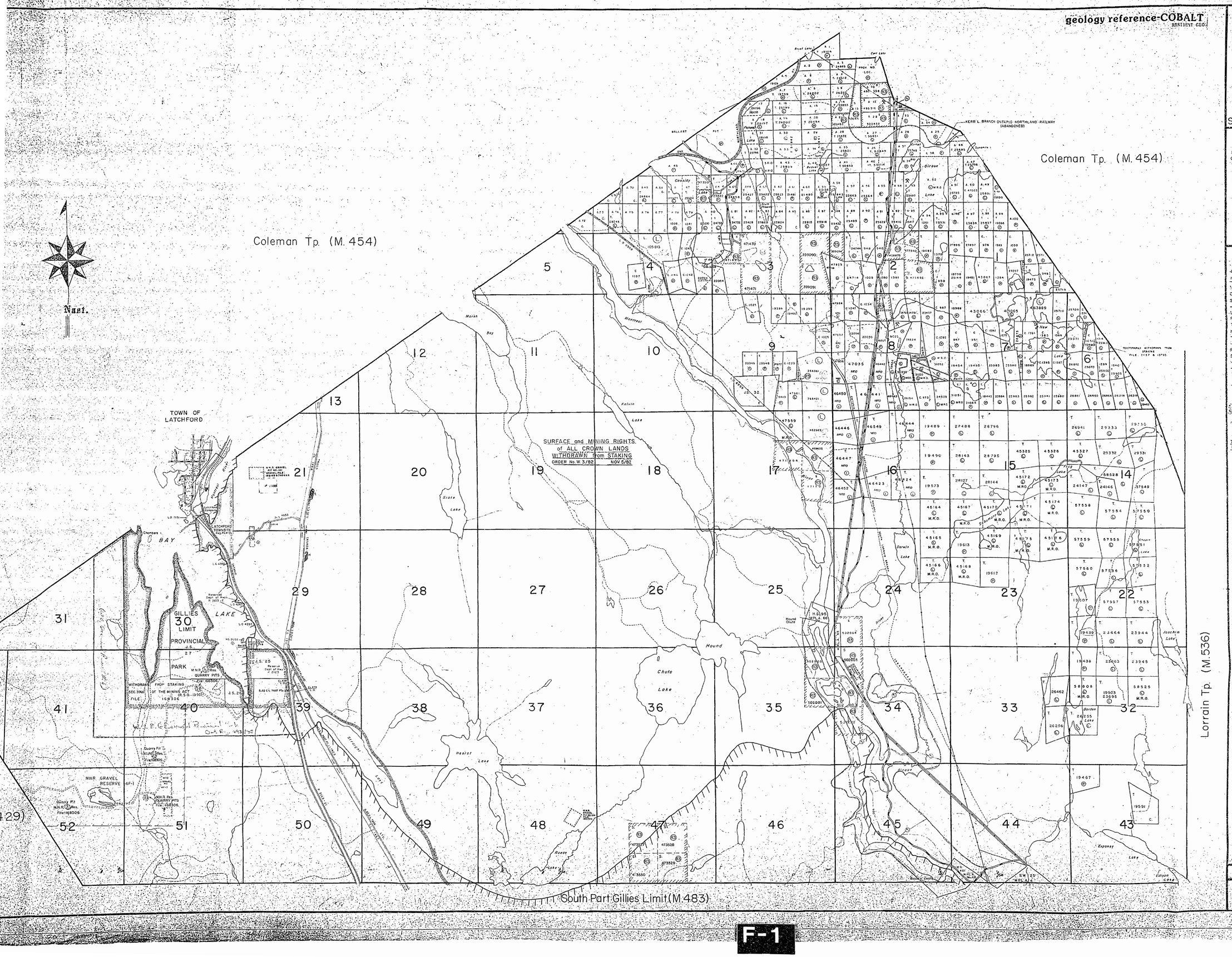

THE TOWNSHIP OF

GILLIES LIMIT

(NORTH PART)

DISTRICT OF TIMISKAMING

LARDER LAKE MINING DIVISION

SCALE: 1=INCH=20 CHAINS

LEGEND

PATENTED LAND	P
CROWN LAND SALE	C.S.
LEASES	L
LOCATED LAND	Loc.
LICENSE OF OCCUPATION	L.O.
MINING RIGHTS ONLY	M.R.O.
SURFACE RIGHTS ONLY	S.R.O.
ROADS	
IMPROVED ROADS	
KINGS HIGHWAYS	
RAILWAYS	
POWER LINES	
MARSH OR MUSKEG	
MINES	

NOTES

400' Surface Rights Reservation along the shores of all lakes and rivers.

Mining Claims Accepted Subject To Sec. 36 Of The Mining Act Excepting Claims Staked In Any Of The "A" Mining Locations

L.O. 7151 Covers Flooding Rights On Montreal River Lying Northerly Of And Upstream From The Dam At Mouth Of Chute To Contour 910 H.E.P.C. Plan 1154 Vol. 2.

L.O. 7558 Covers Flooding Rights On Montreal River Upstream From The Upper Notch Power Site To Contour Elevation 785.5'. H.E.P.C. File 20594 Vol. 3

RESERVE FLOODING RIGHTS TO H.E.P.C. (PROPOSED) TO CONTOUR 905' G.S.C.

Areas withdrawn from staking under Section 43 of the Mining Act (R.S.O. 1970).

Order No.	File	Date	Disposition
W-3/79	18740	2/3/79	S.R.O.
W-35/79	22141	16/8/82	S.R.O.

Township closed to staking effective May 8, 1979, Sec. 35(1) of The Mining Act.

SURFACE AND MINING RIGHTS WITHDRAWN FROM STAKING SECTION 36 OF THE MINING ACT R.S.O.1950 ORDER W-12-80 HR. EFFECTIVE APRIL 3,1980 7:01 AM E.S.T.

NOTICE OF FORESTRY ACTIVITY

THIS TOWNSHIP / AREA FALLS WITHIN THE LATCHFORD MANAGEMENT UNIT

AND MAY BE SUBJECT TO FORESTRY OPERATIONS. THE MNR UNIT FORESTER FOR THIS AREA CAN BE CONTACTED AT: P.O. BOX 38
LAKESHORE DRIVE
TEMAGAMI, ONT.
P0H 2H0
705-569-3622

THE INFORMATION THAT APPEARS ON THIS MAP HAS BEEN COMPILED FROM VARIOUS SOURCES, AND ACCURACY IS NOT GUARANTEED. THOSE WISHING TO STAKE MINING CLAIMS SHOULD CONSULT WITH THE MINING RECORDER, MINISTRY OF NORTHERN DEVELOPMENT AND MINES, FOR ADDITIONAL INFORMATION ON THE STATUS OF THE LANDS SHOWN HEREON.

SAND AND GRAVEL
QUARRY PERMIT

"THIS MAP SHOWS THE APPROXIMATE LOCATION OF THE BOUNDARIES OF THE AREA WHICH IS THE SUBJECT OF CURRENT LITIGATION. THE EXACT LOCATION WILL BE SHOWN FOLLOWING CONFIRMATION BY THE PARTIES TO THE ACTION."

GILLIES LIMIT

PLAN NO. M.484

ONTARIO
MINISTRY OF NATURAL RESOURCES
SURVEYS AND MAPPING BRANCH

F-1

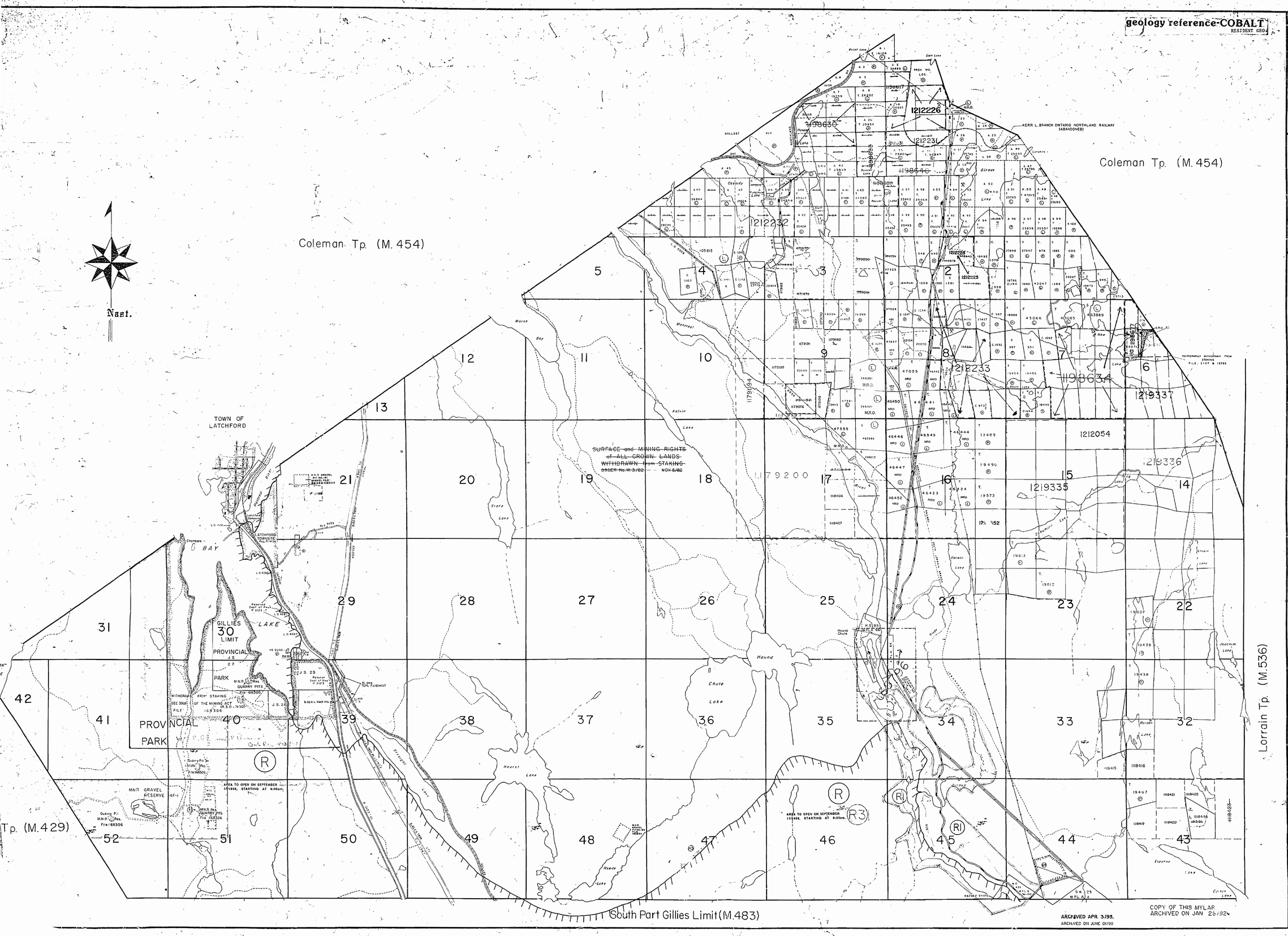

THE TOWNSHIP OF GILLIES LIMIT (NORTH PART)

DISTRICT OF TIMISKAMING

LARDER LAKE MINING DIVISION

SCALE: 1=INCH= 20 CHAINS

LEGEND

PATENTED FOR SURFACE RIGHTS ONLY	(P)
PATENTED LAND	
CROWN LAND SALE	(CS)
LEASES	(L)
LOCATED LAND	Loc
LICENSE OF OCCUPATION	L.O
MINING RIGHTS ONLY	M.R.O
SURFACE RIGHTS ONLY	S.R.O
ROADS	
IMPROVED ROADS	
KINGS HIGHWAYS	
RAILWAYS	
POWER LINES	
MARSH OR MUSKEG	
MINES	

NOTES

400' Surface Rights Reservation along the shores of all lakes and rivers.

Mining Claims Accepted Subject To Sec 34 Of The Mining Act Excepting Claims Staked In Any Of The "A" Mining Location

L.O. 7151 Covers Flooding Rights On Montreal River Lying Northerly Of And Upstream From The Dam At Hound Chute To Contour 910'. H.E.P.C. File: 1164 Vol. 2.

L.O. 7558 Covers Flooding Rights On Montreal River Upstream From The Upper Notch Power Site To Contour Elevation 785.5'. H.E.P.C. File: 20994 Vol. 3.

RESERVE FLOODING RIGHTS TO H.E.P.C. (PROPOSED) TO CONTOUR 905' G.S.C.

Areas withdrawn from staking under Section 43 of the Mining Act (R.S.O. 1970).

Order No.	File	Date:	Disposition
(W) W.3/79	168540	2/12/79	S.R.O.
(W) W.1/80 Tem	168149	14/8/80	S.R.O.

~~Township closed to staking effective May 9, 1978, Sec.38(1) of the Mining Act.~~

(1) Surface and Mining Rights on all Crown Land in this township Withdrawn from prospecting, staking out, sale or Lease Section 36 R.S.O. 1980, The Mining Act. Order 594 (2 / 81) effective NOV. 5 ,1981

**Part of order W 2 /82 RE-OPENED by order D-RL01-90 NER effective April 3, 1990 at 7:00 AM E.S.T.

(R3) Surface and Mining Rights Withdrawn from staking section of the Mining Act R.S.O. 1980. Order W-L2-90 NER effective on April 3,1990 at 7:01 AM E.S.T.

(R) SURFACE RIGHTS WITHDRAWN FROM STAKING, PROSPECTING BY ORDER NO. W-L02/90 DATED NOV. 23, 1990

**** Part of order W-L2-90 NER REOPENED by order D-ONT-001/92 NER/GR effective March 18 1992 at 4:45 pm E.S.T.

(R) SEC. 36.1990 W-L3/96 DATAMER MNR

**** Part of order W-L2-90 NER REOPENED by order D-ONT-007/92 NER/GR dated March 23/1992 at 8:45 am E.S.T. This Order comes into effect at 7:00 AM E.S.T on JUNE 1, 1992.

Surface Rights Withdrawn under Sec. 36.

The Mining Act R.S.O. 1980. ORDER NO. W-02/89/ONT

(Trans Canada Pipeline Right of Way and Buffer

Zone approximately 4025 meters or (12 ft. on

Lumber side at centre line of right of way)

NOTICE OF FORESTRY ACTIVITY

THIS TOWNSHIP / AREA FALLS WITHIN THE _____ LATCHFORD MANAGEMENT UNIT

AND MAY BE SUBJECT TO FORESTRY OPERATIONS THE MNR UNIT FORESTER FOR THIS AREA CAN BE CONTACTED AT: P.O. BOX 38
LAKESHORE DRIVE
TEMAGAMI, ONT.
P0H 2H0
705-569-3622

THE INFORMATION THAT APPEARS ON THIS MAP HAS BEEN COMPILED FROM VARIOUS SOURCES, AND ACCURACY IS NOT GUARANTEED. THOSE WISHING TO STAKE MINING CLAIMS SHOULD CONSULT WITH THE MINING RECORDER, MINISTRY OF NORTHERN DEVELOPMENT AND MINES, FOR ADDITIONAL INFORMATION ON THE STATUS OF THE LANDS SHOWN HEREON.

SAND AND GRAVEL

(Q) QUARRY PERMIT

(Q) Aggregate permit - API2579

"THIS MAP SHOWS THE APPROXIMATE LOCATION OF THE BOUNDARIES OF THE AREA WHICH IS THE SUBJECT OF CURRENT LITIGATION. THE EXACT LOCATION WILL BE SHOWN FOLLOWING CONFIRMATION BY THE PARTIES TO THE ACTION."

PLAN NO.-M.484

ONTARIO
MINISTRY OF NATURAL RESOURCES
SURVEYS AND MAPPING BRANCH

GILLIES LIMIT NORTH
Archived August 6, 1996

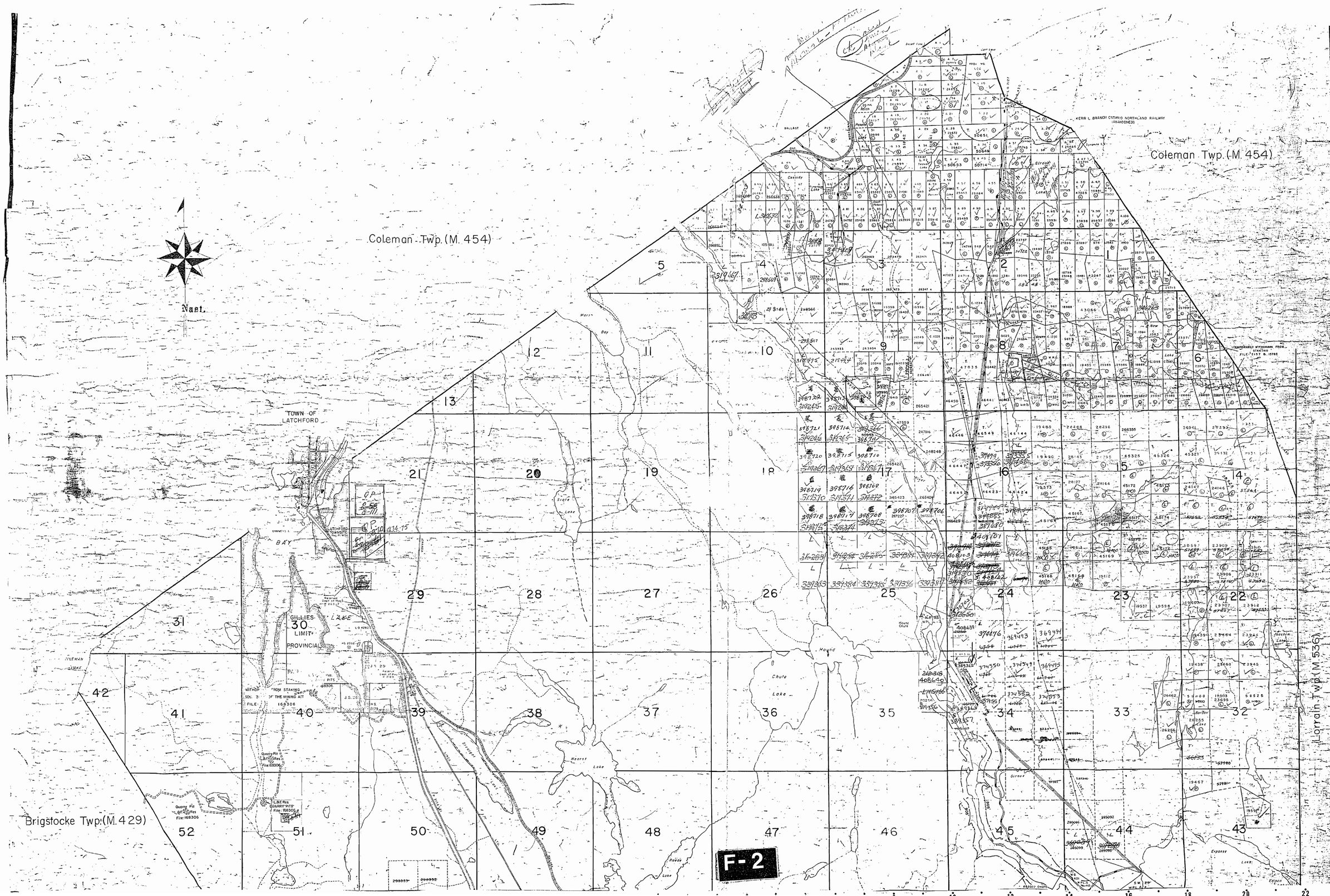
Coleman Twp. (M. 454)
Coleman Twp. (M. 454)
North
TOWN OF LATCHFORD
LATCHFORD TOWNSITE
BAY
GILLIES LIMIT
PROVINCIAL
LAKE
Brigstocke Twp. (M. 429)
Lorrain Twp. (M. 536)
KERR L. BRANCH ONTARIO NORTHLAND RAILWAY (ABANDONED)
F-2

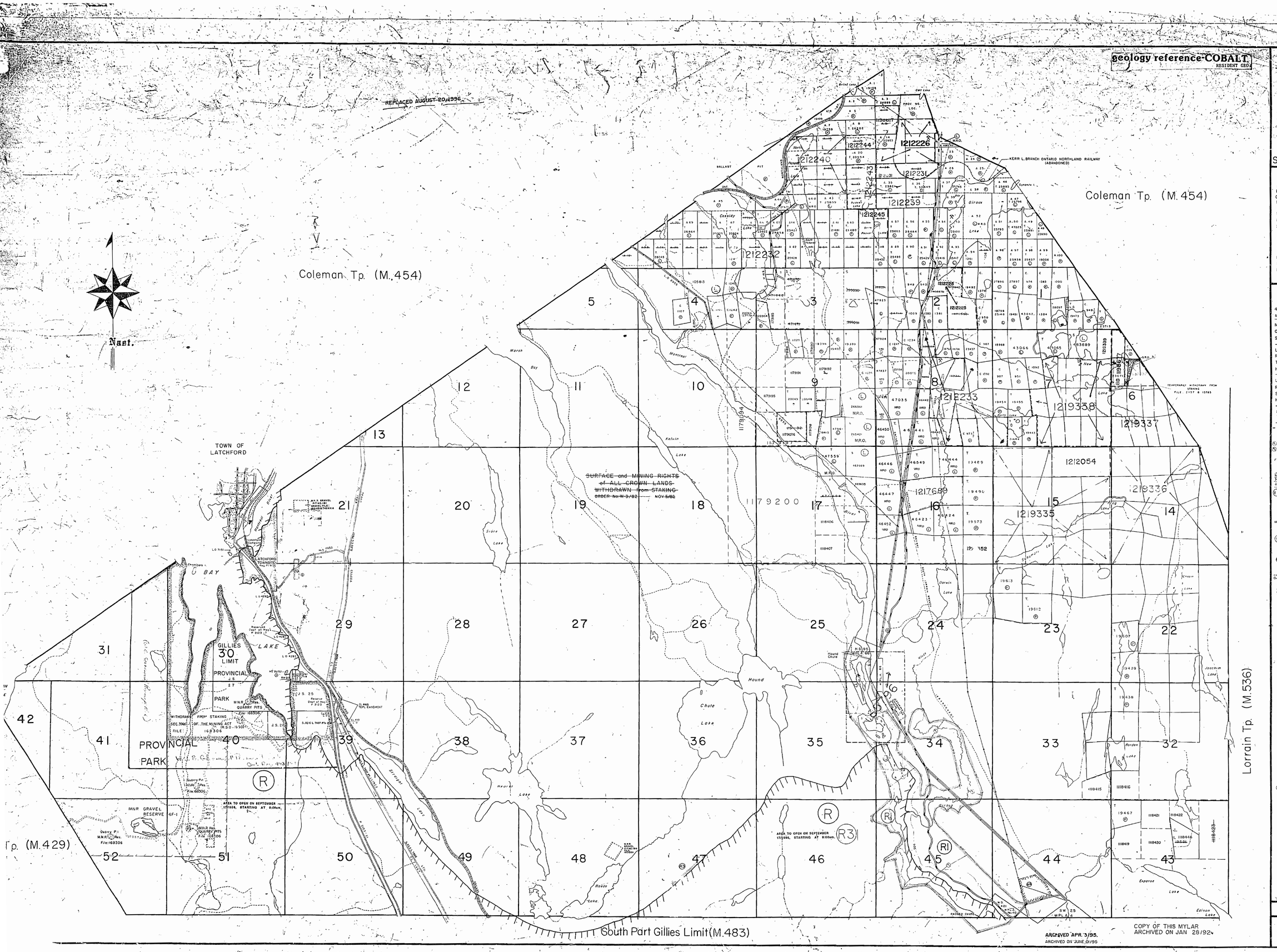

ARCHIVED APR. 3/95.
ARCHIVED ON JUNE 01/95

COPY OF THIS MYLAR ARCHIVED ON JAN 28/92.

THE TOWNSHIP OF GILLIES LIMIT (NORTH PART)

DISTRICT OF TIMISKAMING

LARDER LAKE MINING DIVISION

SCALE: 1=INCH=20 CHAINS

LEGEND

PATENTED FOR SURFACE RIGHTS ONLY	
PATENTED LAND	P
CROWN LAND SALE	C.S.
LEASES	L
LOCATED LAND	Loc.
LICENSE OF OCCUPATION	L.O.
MINING RIGHTS ONLY	M.R.O.
SURFACE RIGHTS ONLY	S.R.O.
ROADS	
IMPROVED ROADS	
KINGS HIGHWAYS	
RAILWAYS	
POWER LINES	
MARSH OR MUSKEG	
MINES	

NOTES

400' Surface Rights Reservation along the shores of all lakes and rivers.

Mining Claims Accepted Subject To Sec 34 Of The Mining Act Excepting Claims Staked In Any Of The "A" Mining Locations

L.O. 7151 Covers Flooding Rights On Montreal River Lying Northerly Of And Upstream From The Dam At Hound Chute To Contour 910' H.E.P.C. File: 1164 Vol. 2.

L.O. 7558 Covers Flooding Rights On Montreal River Upstream From The Upper Notch Power Site To Contour Elevation 785.5' H.E.P.C. File: 20994 Vol. 3.

RESERVE FLOODING RIGHTS TO H.E.P.C. (PROPOSED) TO CONTOUR 905' G.S.C.

Areas withdrawn from staking under Section 43 of the Mining Act (R.S.O. 1970).

Order No.	File	Date	Disposition
W. 3/79	168540	2/2/79	S.R.O.
W. 1/80 Term.	168149	14/8/80	S.R.O.

~~Part 2 Township closed to staking effective May 8, 1978 Sec 38(1) of The Mining Act~~

(R) Surface and Mining Rights on all Crown Land in this township withdrawn from prospecting, staking out, sale or lease Section 36 R.S.O. 1980, The Mining Act. Order W-12/81 effective NOV. 5, 1982

***Part of order W 2/82 RE-OPENED by order D-RL01-90 NER effective April 3, 1990 at 7:00 AM E.S.T.

(R3) Surface and Mining Rights Withdrawn from staking section 36 of the Mining Act R.S.O. 1980. Order W-L2-90 NER effective on April 3, 1990 at 7:00 AM E.S.T.

(R4) SURFACE RIGHTS WITHDRAWN FROM STAKING, PROSPECTING BY ORDER NO. W-L05/90 DATED NOV. 23, 1990

**** Part of order W-L5-90 NER REOPENED by order D-ONT-01/92 NER/CR effective March 18 1992 at 4:15 pm E.S.T.

(R) SEC. 36, 1980 W-L-7/96 ABANDON WAS

***** Part of order W-L2-90 NER REOPENED by order D-ONT-07/92 NER/CR dated March 23 1992 at 8:45 am E.S.T. This Order comes into effect at 7:00 AM E.S.T on JUNE 1, 1992.

Surface Rights Withdrawn under Sec. 26.

The Mining Act R.S.O. 1980, ORDER NO. W-OS/81/ONT

(Trans Canada Pipeline Right of Way and Buffer Zone approximately 4025 meters or 12 ft. on either side of centre line of right of way)

NOTICE OF FORESTRY ACTIVITY

THIS TOWNSHIP / AREA FALLS WITHIN THE _____ LATCHFORD MANAGEMENT UNIT

AND MAY BE SUBJECT TO FORESTRY OPERATIONS. THE MNR UNIT FORESTER FOR THIS AREA CAN BE CONTACTED AT: P.O. BOX 38
LAKESHORE DRIVE
TEMAGAMI, ONT.
P0H 2H0
705-569-3622

THE INFORMATION THAT APPEARS ON THIS MAP HAS BEEN COMPILED FROM VARIOUS SOURCES, AND ACCURACY IS NOT GUARANTEED. THOSE WISHING TO STAKE MINING CLAIMS SHOULD CONSULT WITH THE MINING RECORDER, MINISTRY OF NORTHERN DEVELOPMENT AND MINES, FOR ADDITIONAL INFORMATION ON THE STATUS OF THE LANDS SHOWN HEREON.

SAND AND GRAVEL

(G) QUARRY PERMIT

(G) Aggregate permit - AP12579

"THIS MAP SHOWS THE APPROXIMATE LOCATION OF THE BOUNDARIES OF THE AREA WHICH IS THE SUBJECT OF CURRENT LITIGATION. THE EXACT LOCATION WILL BE SHOWN FOLLOWING CONFIRMATION BY THE PARTIES TO THE ACTION."

PLAN NO.-M.484

ONTARIO
MINISTRY OF NATURAL RESOURCES
SURVEYS AND MAPPING BRANCH

Ministry of Natural Resources
Ontario

Ministry of Northern Development and Mines

INDEX TO LAND DISPOSITION

PLAN
G – 3429

TOWNSHIP
GILLIES LIMIT
(NORTH PART)

M.N.R. ADMINISTRATIVE DISTRICT
TEMAGAMI

MINING DIVISION
LARDER LAKE

LAND TITLES/REGISTRY DIVISION
TIMISKAMING

Scale 1:20 000

Contour Interval 10 Metres

CIRCULATED AUGUST 20, 1996

ARCHIVED SEPT. 17, 1996

DISPOSITION OF CROWN LANDS

Patent
- Surface & Mining Rights
- Surface Rights Only
- Mining Rights Only

Lease
- Surface & Mining Rights
- Surface Rights Only
- Mining Rights Only

Licence of Occupation
Order-in-Council
Cancelled
Reservation
Sand & Gravel
Land Use permit

100' Surface Rights along the shores of all lakes and rivers

THE INFORMATION THAT APPEARS ON THIS MAP HAS BEEN COMPILED FROM VARIOUS SOURCES, AND ACCURACY IS NOT GUARANTEED. THOSE WISHING TO STAKE MINING CLAIMS SHOULD CONSULT WITH THE MINING RECORDER, MINISTRY OF NORTHERN DEVELOPMENT AND MINES, FOR THE LATEST INFORMATION ON THE STATUS OF THE LANDS SHOWN HEREON.

THIS IS A SUBDIVIDED TOWNSHIP CLAIMS MUST BE STAKED IN SPECIFIC QUARTERS OF THE "BLOCKS" WHERE POSSIBLE. ALSO CLAIMS MUST BE STAKED CONFORMING TO THE SURVEY OF LOCATIONS A1-A100.

REGULAR "BLOCKS" ARE APPROXIMATELY 1600 METERS SQUARE. "A" LOCATIONS ARE APPROXIMATELY 8 HECTARES.

WHERE POSSIBLE STAKE TWO "A" LOCATIONS FOR MINIMUM SIZE CLAIMS.

SYMBOLS

Boundary
- Administrative District
- Township, Meridian, Baseline
- Road allowance; surveyed / shoreline
- Lot/Concession; surveyed / unsurveyed
- Parcel; surveyed / unsurveyed
- Right-of-way; road / railway / utility
- Reservation
- Cliff, Pit, Pile
- Contour: Interpolated / Approximate / Depression
- Control point (horizontal)
- Flooded land
- Mine shaft
- Pipeline (above ground)
- Railway; single track / double track / abandoned
- River/Stream/Creek: Intermittent
- Road; highway, county, township / access / trail, bush
- Shoreline (original)
- Transmission line
- Wooded area

THIS TOWNSHIP FALLS WITHIN THE TEMAGAMI COMPREHENSIVE PLANING AREA. SPECIAL WORKING CONDITIONS MAY APPLY TO EXPLORATION ACTIVITIES. FOR MORE DETAILS PLEASE CONTACT:
DISTRICT MANAGER,
NORTH BAY DISTRICT
MINISTRY, NATURAL RESOURCES

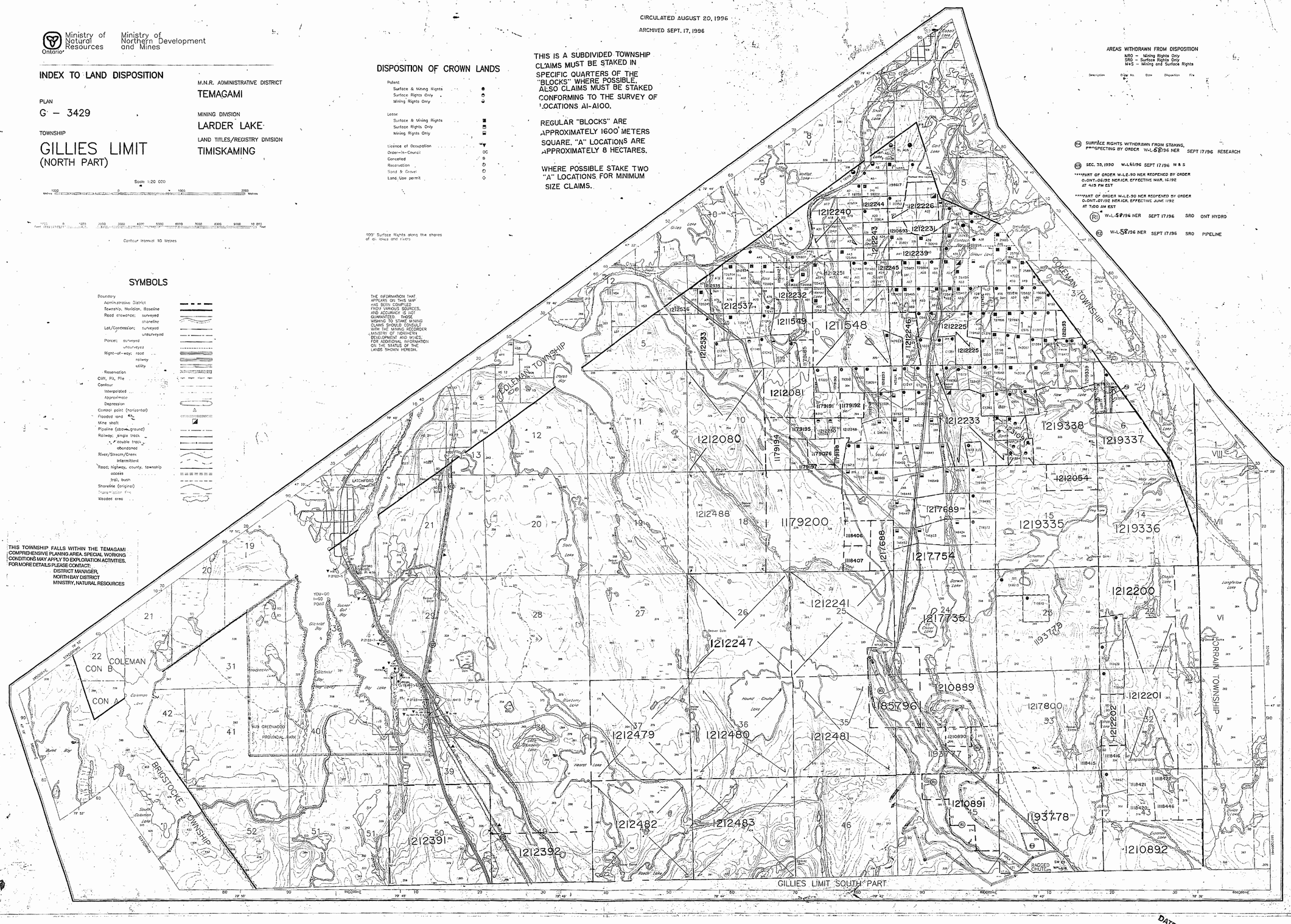

AREAS WITHDRAWN FROM DISPOSITION
MRO – Mining Rights Only
SRO – Surface Rights Only
M+S – Mining and Surface Rights

Description	Order No.	Date	Disposition	File

(R0) SURFACE RIGHTS WITHDRAWN FROM STAKING, PROSPECTING BY ORDER W-L-58/96 NER SEPT 17/96 RESEARCH

(R3) SEC. 33, 1930 W-L-61/96 SEPT 17/96 M & S

****PART OF ORDER W-L2-90 NER REOPENED BY ORDER O-ONT-06/92 NER/CR. EFFECTIVE MAR. 16/92 AT 4:15 PM EST

****PART OF ORDER W-L2-90 NER REOPENED BY ORDER O-ONT-07/92 NER/CR. EFFECTIVE JUNE 1/92 AT 7:00 AM EST

(R1) W-L-59/96 NER SEPT 17/96 SRO ONT HYDRO

(R2) W-L-52/96 NER SEPT 17/96 SRO PIPELINE

DATE OF ISSUE
JUN 05 1996
PROVINCIAL RECORDING OFFICE - SUDBURY

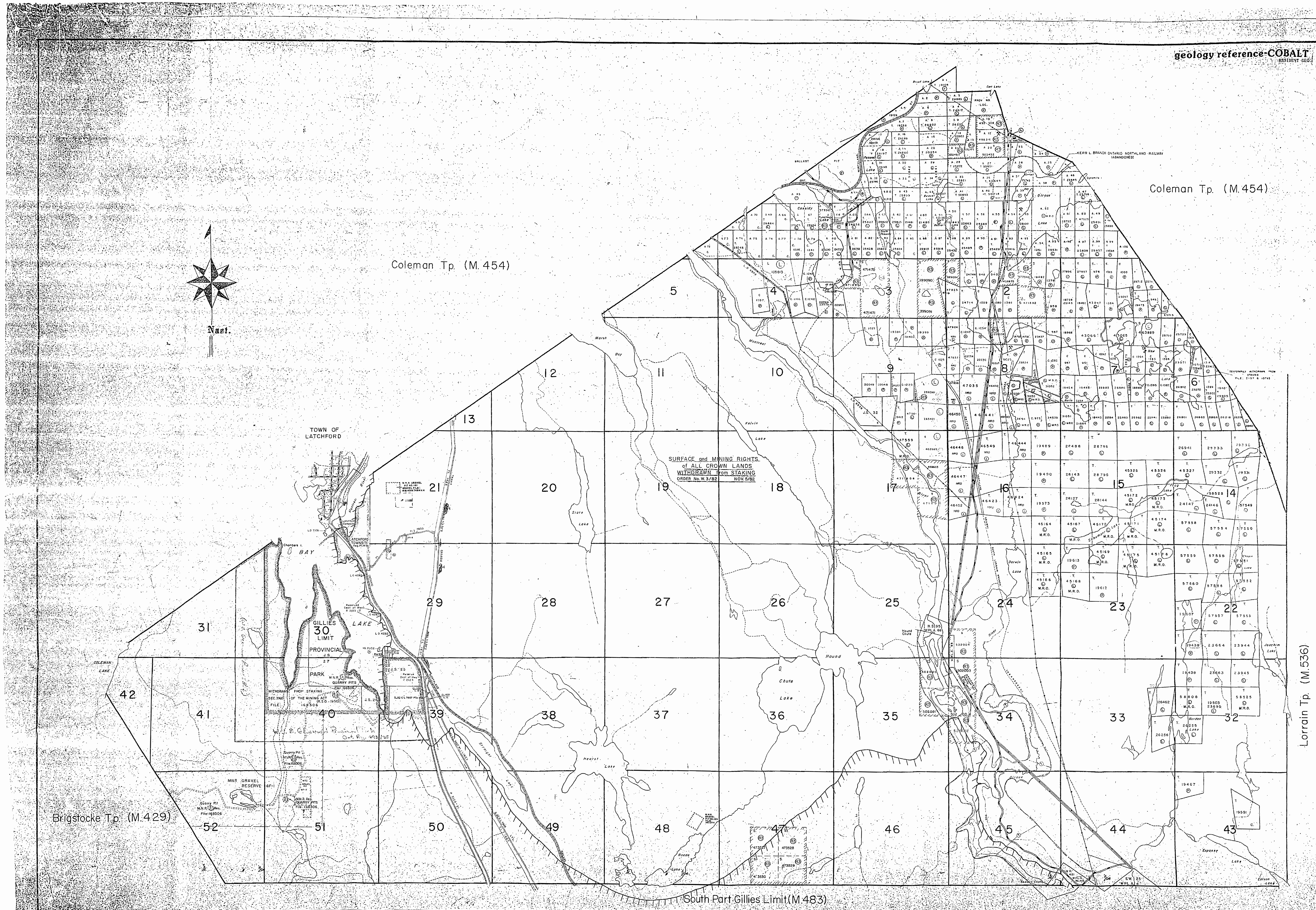
geology reference-COBALT
RESIDENT GEO.
Coleman Tp. (M.454)
Coleman Tp. (M.454)
Nast.
KERR L. BRANCH ONTARIO NORTHLAND RAILWAY (ABANDONED)
TOWN OF LATCHFORD
LATCHFORD TOWNSITE
SURFACE and MINING RIGHTS
of ALL CROWN LANDS
WITHDRAWN from STAKING
ORDER No. W. 3/82 NOV. 5/82
TEMPORARILY WITHDRAWN FROM STAKING FILE: 2157 B 15795
GILLIES LIMIT
PROVINCIAL PARK
WITHDRAWN FROM STAKING SEC. 39(d) OF THE MINING ACT (R.S.O.-1950) FILE: 168306
M.N.R. Res. QUARRY PITS File: 168306
MNR GRAVEL RESERVE 4F-1
COLEMAN LAKE
Brigstocke Tp. (M.429)
Lorrain Tp. (M.536)
South Part Gillies Limit (M.483)
Marsh Bay
Montreal River
Kelvin Lake
State Lake
Hearst Lake
Straight Lake
Raede Lake
Chute Lake
Hound Lake
Hound Chute
Darwin Lake
Schumann Lake
Frog Lake
Borden Lake
Joachim Lake
Expanse Lake
Edison Lake
Giroux Lake
Cassidy Lake
North Pickerel Lake
South Pickerel Lake
Beaver Lake
Barth Lake
New Lake
RAGGED CHUTE
1 2 3 4 5 6 7 8 9 10 11 12 13 14 15 16 17 18 19 20 21 22 23 24 25 26 27 28 29 30 31 32 33 34 35 36 37 38 39 40 41 42 43 44 45 46 47 48 49 50 51 52

F-2

geology reference-COBALT
RESIDENT GEO'T

THE TOWNSHIP OF GILLIES LIMIT (NORTH PART)

DISTRICT OF TIMISKAMING

LARDER LAKE MINING DIVISION

SCALE: 1=INCH= 20 CHAINS

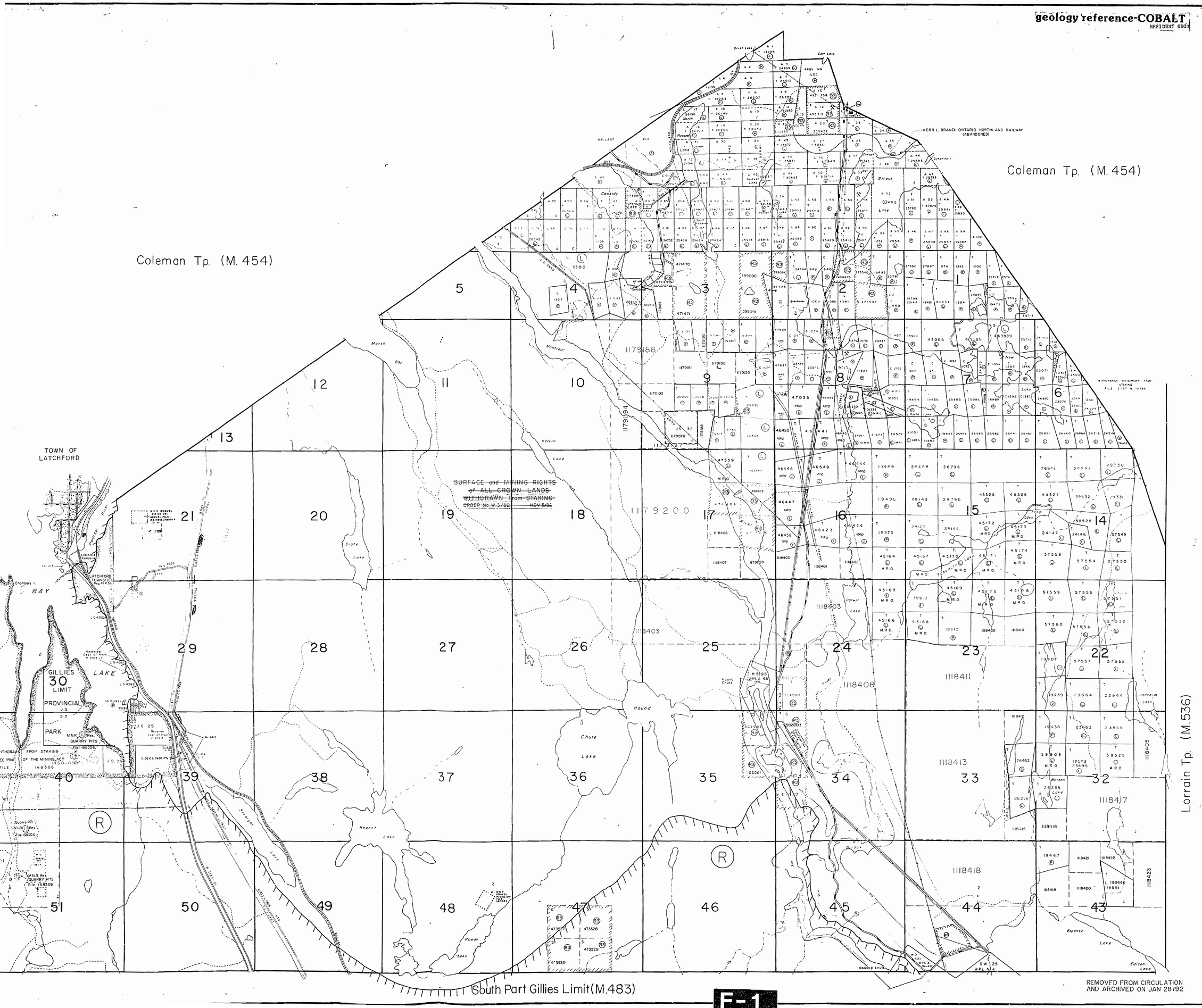

LEGEND

PATENTED LAND	P
CROWN LAND SALE	C.S.
LEASES	L
LOCATED LAND	LOC.
LICENSE OF OCCUPATION	L.O.
MINING RIGHTS ONLY	M.R.O.
SURFACE RIGHTS ONLY	S.R.O.
ROADS	
IMPROVED ROADS	
KINGS HIGHWAYS	
RAILWAYS	
POWER LINES	
MARSH OR MUSKEG	
MINES	

NOTES

400' Surface Rights Reservation along the shores of all lakes and rivers.

Mining Claims Accepted Subject To Sec.34 Of The Mining Act Excepting Claims Staked In Any Of The "A" Mining Locations

L.O. 7151 Covers Flooding Rights On Montreal River Lying Northerly Of And Upstream Frc The Dam At Hound Chute To Contour 910 H.E.P.C. File: 1164 Vol. 2.

L.O.7558 Covers Flooding Rights On Montreal River Upstream From The Upper Notch Power Site To Contour Elevation 785.5' H.E.P.C. File: 209.94 Vol. 3.

RESERVE FLOODING RIGHTS TO H.E.P.C. (PROPOSED) TO CONTOUR 905' G.S.C.

Areas withdrawn from staking under Section 43 of the Mining Act (R.S.O. 1970).

Order No.	File	Date	Disposition
*W 3/79	168540	2/12/79	S.R.O.
**W-1/80 Tem	168149	14/8/80	S.R.O.

Part of Township closed to staking effective May 8, 1978, Sec.38(f) of The Mining Act.

(R) Surface and Mining Rights on all Crown Land in this township Withdrawn from prospecting, staking out, sale or lease Section 35 R.S.O. 1980, The Mining Act. Order W# 12 / 82 effective NOV. 5 ,1982

***Part of order W 2 /82 RE-OPENED by order O-WL01-90 NER effective April 3, 1990 at 7:00 AM E.S.T.

(R3) Surface and Mining Rights Withdrawn from staking section 35 of the Mining Act R.S.O. 1980. Order W-L2-90 NER effective on April 3,1990 at 7:01 AM E.S.T.

(R6) SURFACE RIGHTS WITHDRAWN FROM STAKING, PROSPECTING BY ORDER NO. W-L05/90 DATED NOV. 23, 1990

NOTICE OF FORESTRY ACTIVITY

THIS TOWNSHIP / AREA FALLS WITHIN THE LATCHFORD MANAGEMENT UNIT

AND MAY BE SUBJECT TO FORESTRY OPERATIONS. THE MNR UNIT FORESTER FOR THIS AREA CAN BE CONTACTED AT: P.O. BOX 38
LAKESHORE DRIVE
TEMAGAMI, ONT.
P0H 2H0
705-569-3622

THE INFORMATION THAT APPEARS ON THIS MAP HAS BEEN COMPILED FROM VARIOUS SOURCES, AND ACCURACY IS NOT GUARANTEED. THOSE WISHING TO STAKE MINING CLAIMS SHOULD CONSULT WITH THE MINING RECORDER, MINISTRY OF NORTHERN DEVELOPMENT AND MINES FOR ADDITIONAL INFORMATION ON THE STATUS OF THE LANDS SHOWN HEREON

SAND AND GRAVEL

QUARRY PERMIT

Aggregate permit - AP2579

"THIS MAP SHOWS THE APPROXIMATE LOCATION OF THE BOUNDARIES OF THE AREA WHICH IS THE SUBJECT OF CURRENT LITIGATION. THE EXACT LOCATION WILL BE SHOWN FOLLOWING CONFIRMATION BY THE PARTIES TO THE ACTION."

PLAN NO.-M.484

ONTARIO
MINISTRY OF NATURAL RESOURCES
SURVEYS AND MAPPING BRANCH

geology reference-COBALT
RESIDENT GEOL

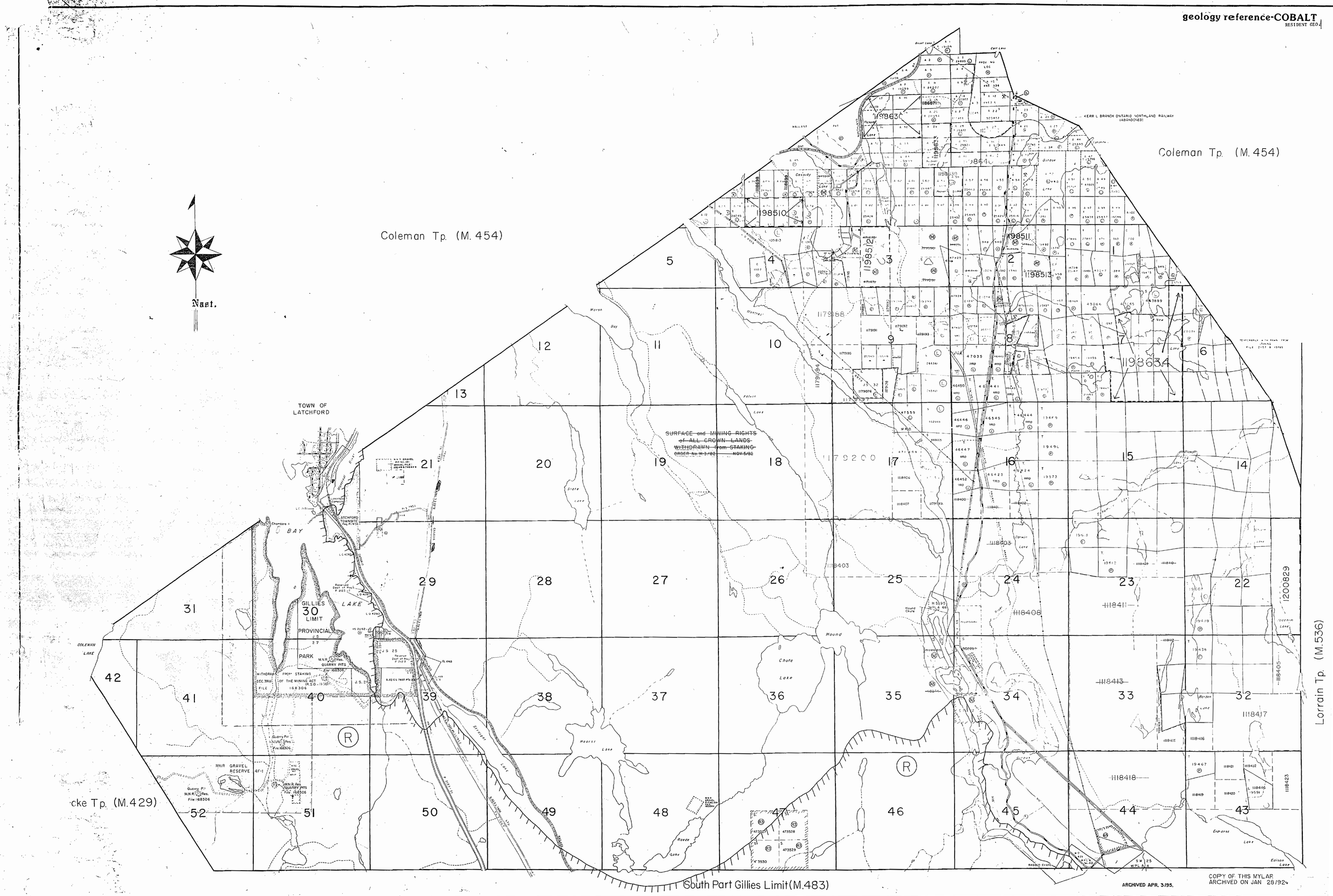

Ministry of Natural Resources
Ontario

Ministry of Northern Development and Mines

INDEX TO LAND DISPOSITION

PLAN
G – 3429

TOWNSHIP
GILLIES LIMIT
(NORTH PART)

M.N.R. ADMINISTRATIVE DISTRICT
TEMAGAMI

MINING DIVISION
LARDER LAKE

LAND TITLES/REGISTRY DIVISION
TIMISKAMING

DISPOSITION OF CROWN LANDS

CIRCULATED AUGUST 20, 1996

ARCHIVED SEPT. 17, 1996

THIS IS A SUBDIVIDED TOWNSHIP CLAIMS MUST BE STAKED IN SPECIFIC QUARTERS OF THE "BLOCKS" WHERE POSSIBLE. ALSO CLAIMS MUST BE STAKED CONFORMING TO THE SURVEY OF LOCATIONS A1-A100.

REGULAR "BLOCKS" ARE APPROXIMATELY 1600 METERS SQUARE. "A" LOCATIONS ARE APPROXIMATELY 8 HECTARES.

WHERE POSSIBLE STAKE TWO "A" LOCATIONS FOR MINIMUM SIZE CLAIMS.

AREAS WITHDRAWN FROM DISPOSITION
MRO – Mining Rights Only
SRO – Surface Rights Only
M+S – Mining and Surface Rights

(R4) SURFACE RIGHTS WITHDRAWN FROM STAKING, PROSPECTING BY ORDER W-L-58/96 NER SEPT 17/96 RESEARCH

(R3) SEC. 35, 1990 W-L-61/96 SEPT 17/96 M & S

****PART OF ORDER W-L-2-90 NER REOPENED BY ORDER O-ONT-06/92 NER/CR, EFFECTIVE MAR. 16/92 AT 4:45 PM EST

****PART OF ORDER W-L-2-90 NER REOPENED BY ORDER O-ONT-07/92 NER/CR, EFFECTIVE JUNE 1/92 AT 7:00 AM EST

(R1) W-L-59/96 NER SEPT 17/96 SRO ONT HYDRO

(R2) W-L-58/96 NER SEPT 17/96 SRO PIPELINE

SYMBOLS

THIS TOWNSHIP FALLS WITHIN THE TEMAGAMI COMPREHENSIVE PLANING AREA. SPECIAL WORKING CONDITIONS MAY APPLY TO EXPLORATION ACTIVITIES. FOR MORE DETAILS PLEASE CONTACT:
DISTRICT MANAGER,
NORTH BAY DISTRICT
MINISTRY, NATURAL RESOURCES

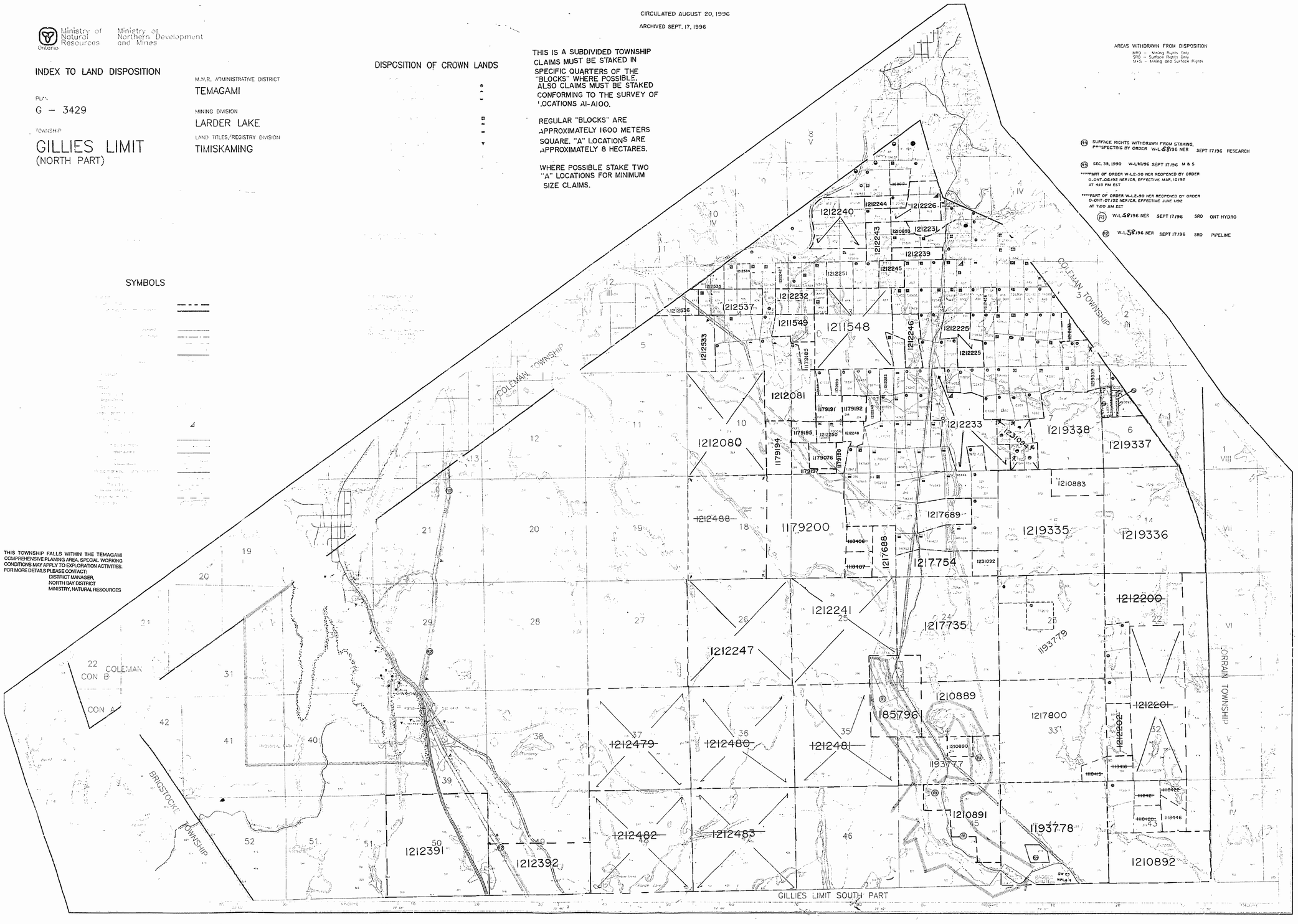

83

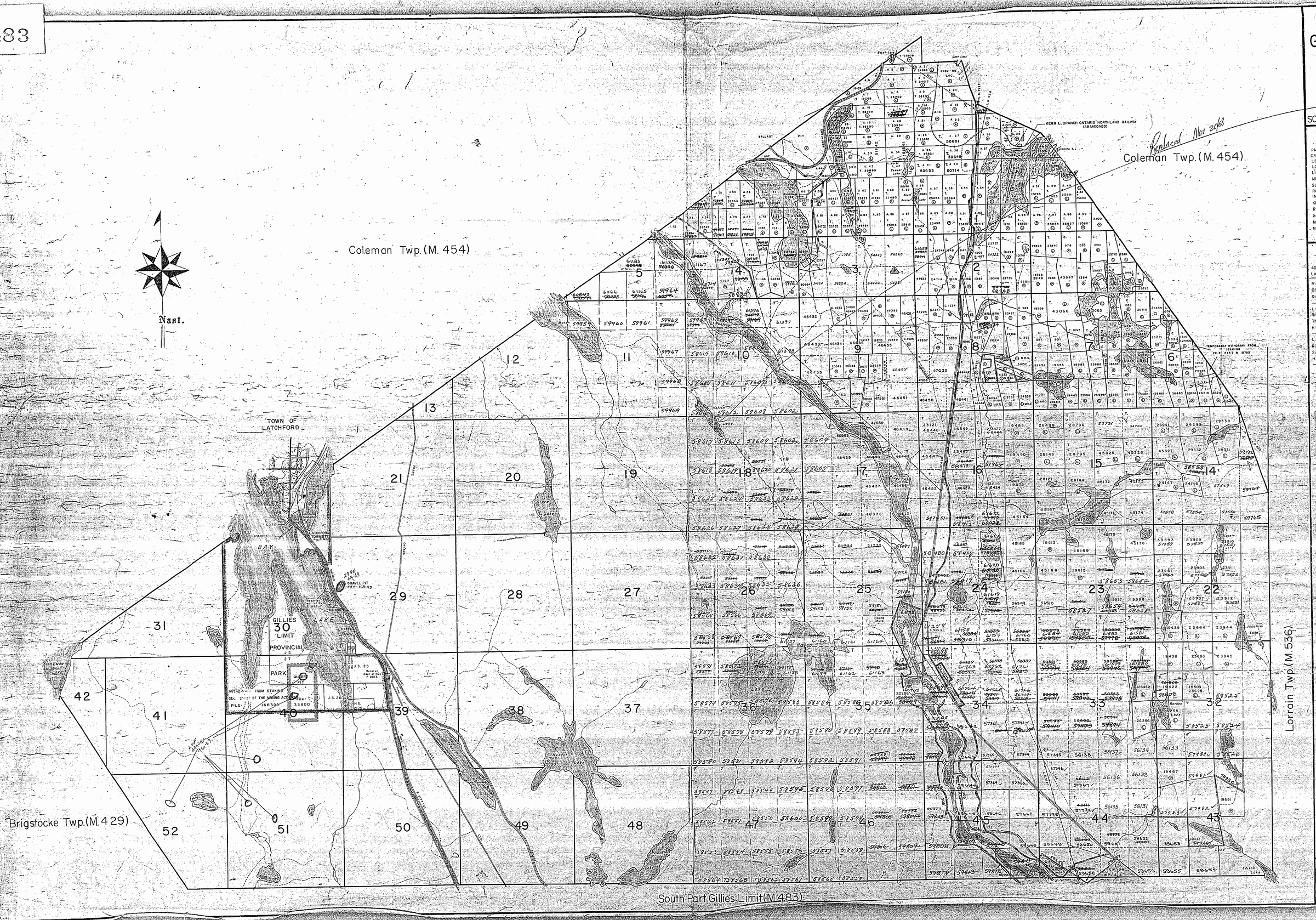

THE TOWNSHIP
OF
GILLIES LIMIT
(NORTH PART)
DISTRICT OF TIMISKAMING
TIMISKAMING MINING DIVISION
SCALE: 1=INCH= 20 CHAINS

LEGEND

PATENTED LAND
CROWN LAND SALE
LEASES
LOCATED LAND
LICENSE OF OCCUPATION
MINING RIGHTS ONLY
SURFACE RIGHTS ONLY
ROADS
IMPROVED ROADS
KINGS HIGHWAYS
RAILWAYS
POWER LINES
MARSH, OR MUSKEG
MINES

NOTES

400' Surface Rights Reservation Around Lakes And Rivers.

Mining Claims Accepted Subject To Sec. 47 Of The Mining Act Excepting Claims Staked In Any Of The Mining Locations.

L.O. 7151 Covers Flooding Rights On Montreal River Lying Northerly Of And Upstream From The Dam At Hound Chute To Contour 910 H.E.P.C. File 1164 Vol. 2.

L.O. 7558 Covers Flooding Rights On Montreal River Upstream From The Upper Notch Dam Site To Contour Elevation 785.5 H.E.P.C. File 20934 Vol. 3.

~~This Twp. Lies Within The TIMAGAMI PROVISIONAL FOREST~~

RESERVE FLOODING RIGHTS TO H.E.P.C. FOR DAMS TO CONTOUR 903.6 B.C.

RECEIVED
FEB 25 1969
TEM. SKI. MINING
MINING DIVISION

PLAN NO.-M.484
DEPARTMENT OF M
—ONTARIO

33

THE TOWNSHIP OF GILLIES LIMIT (NORTH PART)

DISTRICT OF TIMISKAMING

LARDER LAKE MINING DIVISION

SCALE: 1=INCH=20 CHAIN

LEGEND

PATENTED LAND
CROWN LAND SALE
LEASES
LOCATED LAND
LICENSE OF OCCUPATION
MINING RIGHTS ONLY
SURFACE RIGHTS ONLY
ROADS
IMPROVED ROADS
KINGS HIGHWAYS
RAILWAYS
POWER LINES
MARSH OR MUSKEG
MINES

NOTES

400' Surface Rights Reservation Around All Lakes And Rivers.

Mining Claims Accepted Subject To Sec. 5 Of The Mining Act Excepting Claims Staked In Any Of The "A" Mining Location

L.O. 7151 Covers Flooding Rights On Montreal River Lying Northerly Of And Upstream From The Dam At "Hound Chute" To Contour 910. H.E.P.C. File 1164 Vol. 2.

L.O. 7558 Covers Flooding Rights On Montreal River Upstream From The Upper Notch Dam Site To Contour Elevation 785.5'. H.E.P.C. File 20994 Vol. 3.

This Twp. Lies Within The TIMAGAMI PROVINCIAL FOREST

RESERVE L.O. 7558 - 275 TO H.E.P.C. PROPOSED TO CONTOUR 805.6 B.C.

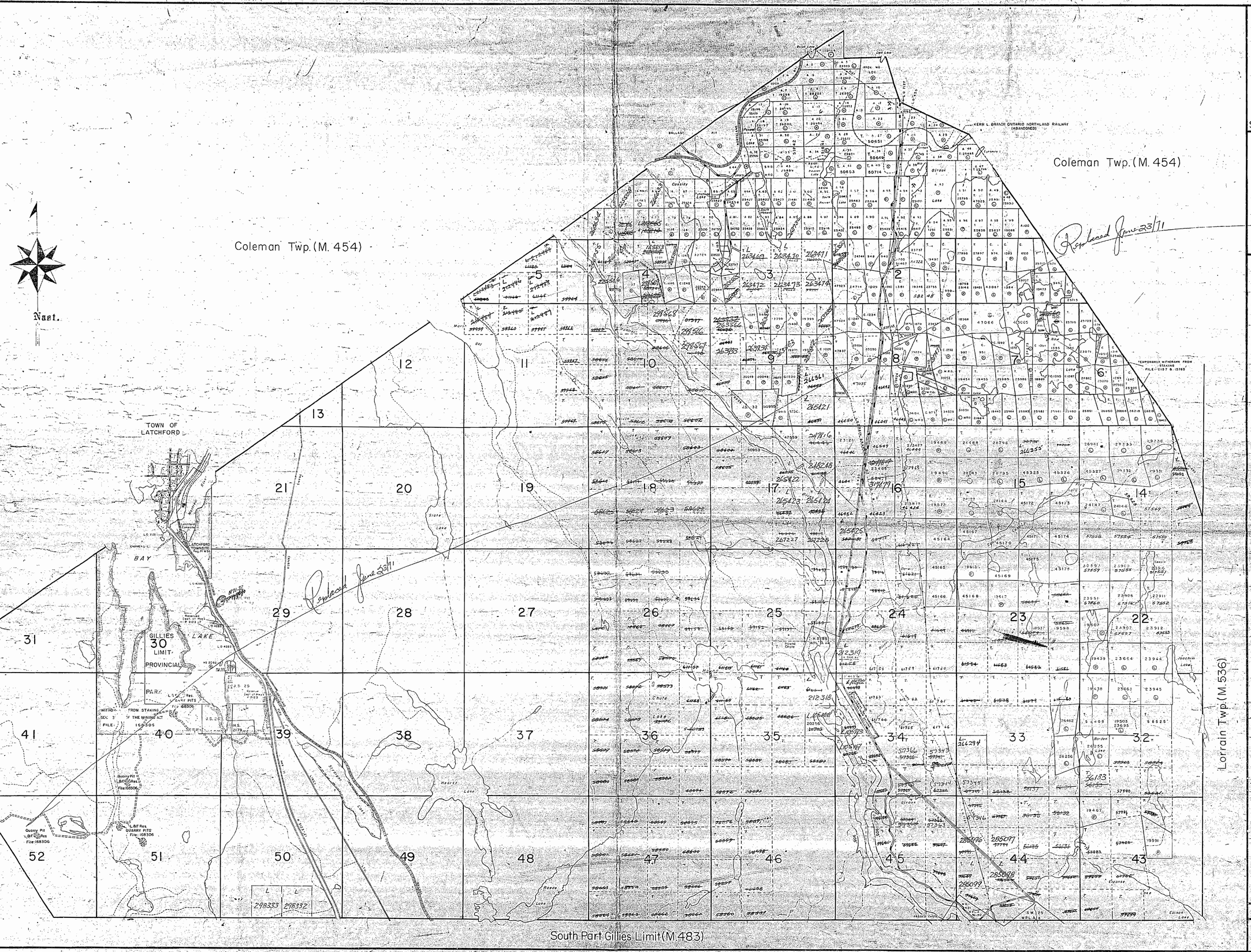

LARDER LAKE RECEIVED NOV 20 1968

PLAN NO. M. 484

DEPARTMENT OF MINE —ONTARIO—

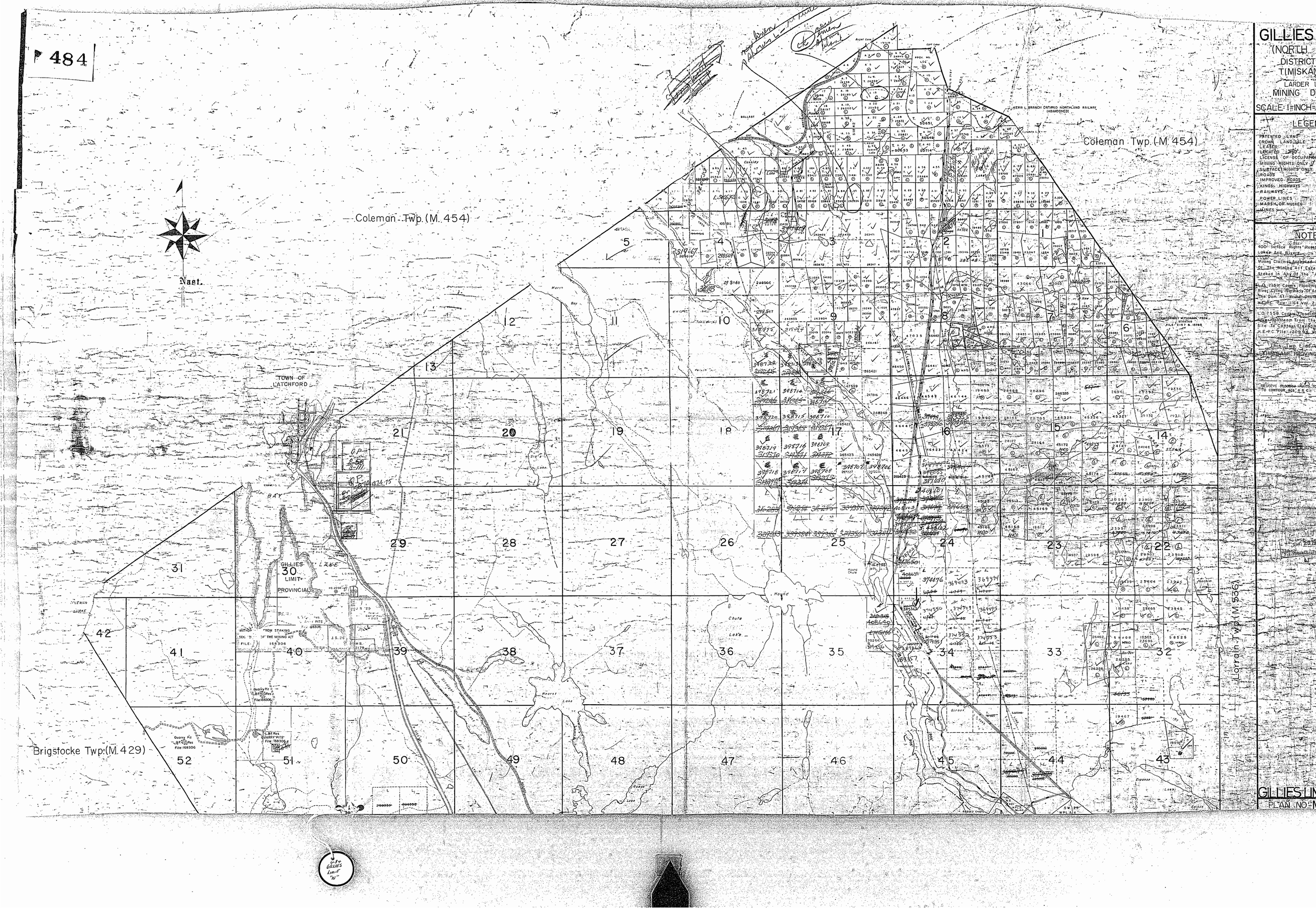
484
GILLIES
(NORTH
DISTRICT
TIMISKA
LARDER
MINING D
SCALE: 1 INCH
LEGE
PATENTED LAND
CROWN LAND SALE
LEASE
LICENSE OF OCCUPA
MINING RIGHTS ONLY
SURFACE RIGHTS ONLY
ROADS
IMPROVED ROADS
KINGS HIGHWAYS
RAILWAYS
POWER LINES
MARSH OR MUSKEG
MINES
NOTE
Coleman Twp. (M. 454)
Coleman Twp. (M. 454)
Nast.
TOWN OF LATCHFORD
BAY
GILLIES LIMIT
PROVINCIAL
LAKE
Brigstocke Twp. (M. 429)
Lorrain Twp. (M. 536)
GILLIES LIM
PLAN NO.

Ministry of Natural Resources
Ontario

Ministry of Northern Development and Mines

INDEX TO LAND DISPOSITION

PLAN
G – 3429

TOWNSHIP
GILLIES LIMIT
(NORTH PART)

MNR ADMINISTRATIVE DISTRICT
TEMAGAMI

MINING DIVISION
LARDER LAKE

LAND TITLES/REGISTRY DIVISION
TIMISKAMING

CIRCULATED AUGUST 20, 1996

APPROVED SEPT 17, 1996

THIS IS A SUBDIVIDED TOWNSHIP CLAIMS MUST BE STAKED IN SPECIFIC QUARTERS OF THE "BLOCKS" WHERE POSSIBLE. ALSO CLAIMS MUST BE STAKED CONFORMING TO THE SURVEY OF LOCATIONS A1-A100.

REGULAR "BLOCKS" ARE APPROXIMATELY 1600 METERS SQUARE. "A" LOCATIONS ARE APPROXIMATELY 8 HECTARES.

WHERE POSSIBLE STAKE TWO "A" LOCATIONS FOR MINIMUM SIZE CLAIMS.

DISPOSITION OF CROWN LANDS

Patent
- Surface & Mining Rights
- Surface Rights Only
- Mining Rights Only

Lease
- Surface & Mining Rights
- Surface Rights Only
- Mining Rights Only

Licence of Occupation

Order-in-Council

Cancelled

Reservation

Sand & Gravel

LAND USE PERMIT

SYMBOLS

Boundary
- Township, Boroughs, Districts
- Road allowance surveyed / unsurveyed
- shoreline
- Lot/Concession surveyed / unsurveyed
- Farm surveyed / unsurveyed
- Right-of-way road / railway / utility
- Reservation
- Cliff, Hill, Pile
- Contour intermediate / approximate / depression
- Control point (horizontal)
- Flooded land
- Mine head frame
- Pipeline (above ground)
- Railway; single track / double track / abandoned
- Road highway, county, township / access / trail, beach
- Shoreline (original)
- Transmission line
- Wooded area

THE INFORMATION THAT APPEARS ON THIS MAP HAS BEEN COMPILED FROM VARIOUS SOURCES AND ACCURACY IS NOT GUARANTEED. THOSE WISHING TO STAKE MINING CLAIMS SHOULD CONSULT WITH THE MINING RECORDER MINISTRY OF NORTHERN DEVELOPMENT AND MINES FOR ADDITIONAL INFORMATION ON THE STATUS OF THE LANDS SHOWN HEREON.

THIS TOWNSHIP FALLS WITHIN THE TEMAGAMI COMPREHENSIVE PLANING AREA. SPECIAL WORKING CONDITIONS MAY APPLY TO EXPLORATION ACTIVITIES. FOR MORE DETAILS PLEASE CONTACT:
DISTRICT MANAGER,
NORTH BAY DISTRICT
MINISTRY, NATURAL RESOURCES

AREAS WITHDRAWN FROM DISPOSITION

S R O - MINING RIGHTS ONLY
S R O - SURFACE RIGHTS ONLY
M + S - MINING AND SURFACE RIGHTS

Description	Order No.	Date	Disposition	File

(1) SURFACE RIGHTS WITHDRAWN FROM STAKING PROTECTING ON UNDER W.A. 65/96 NER SEPT 17/96 RESEARCH

(2) SEC. 35, W.A. 65/96 NER SEPT 17/96 M & S

EXTENT OF GRIDDED W.A.S DO NOT NECESSARILY BE ABOVE SURVEY OF THE NEW ALIGNMENT EFFECTIVE MAY 16/96 OF HWY 66 EXT

EXTENT OF GRIDDED W.A.S DO NOT NECESSARILY BE ABOVE SURVEY OF THE NEW ALIGNMENT EFFECTIVE JUNE 1/96 OF HWY 66 EXT

(1) W.A. 65/96 NER SEPT 17/96 SRC GRT HYDRO

(2) W.A. 65/96 NER SEPT 17/96 SRC PIPELINE

Sec. 35 W.A.-14/99 NER APRIL 7 1999 M & S 195150
Order No. OL-15/99 NER August 16/99 M+S 195150

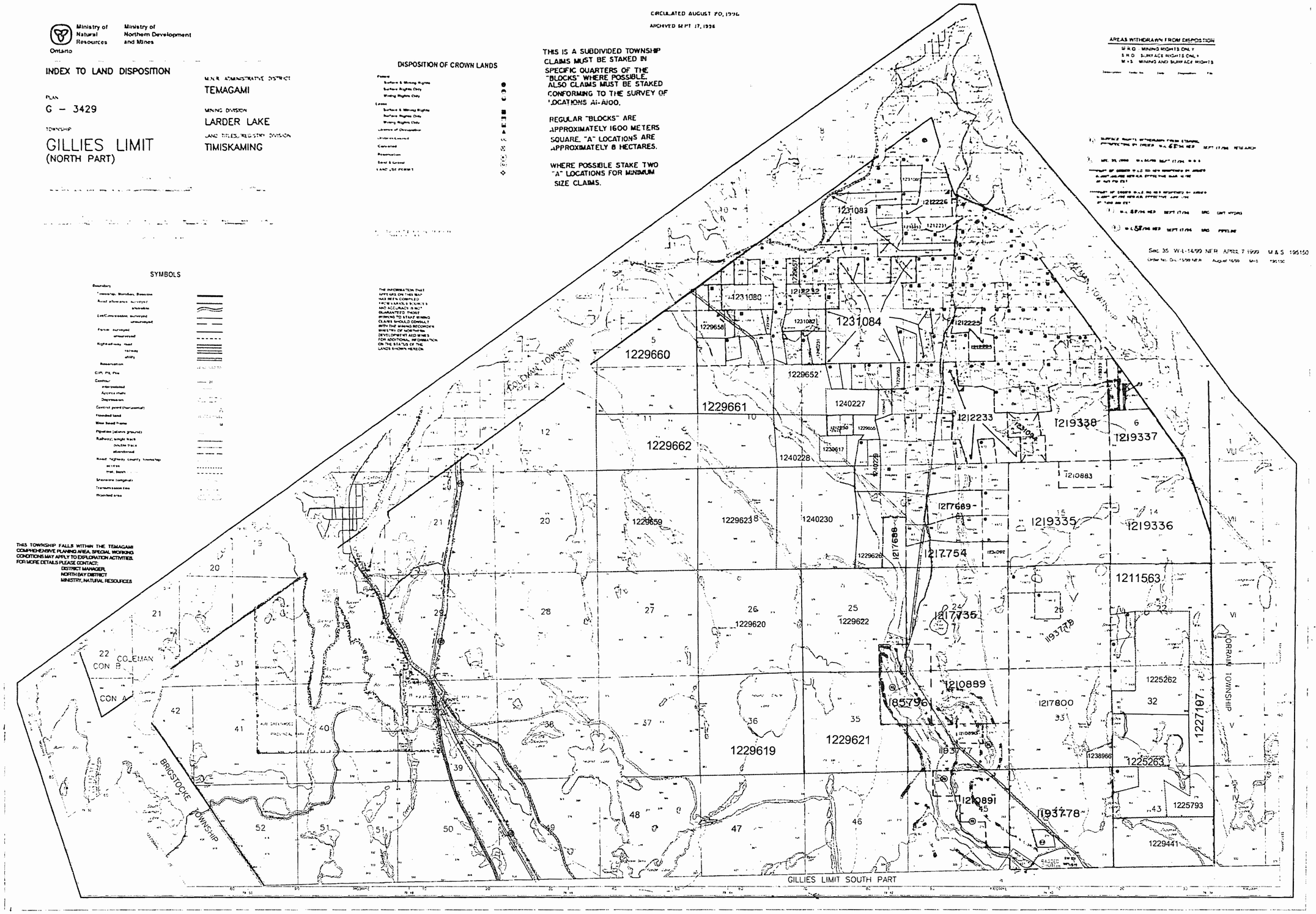

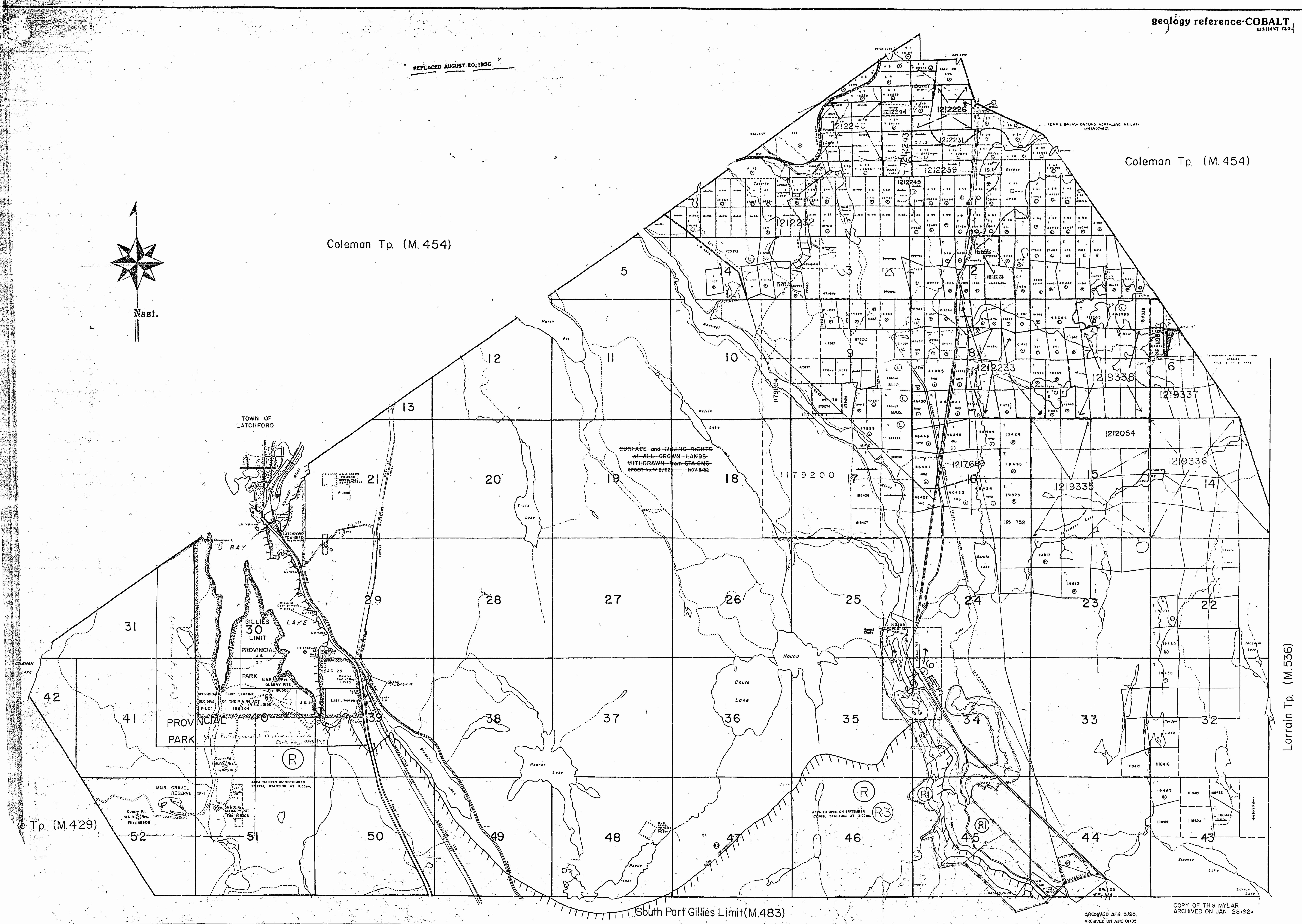

THE TOWNSHIP OF

GILLIES LIMIT

(NORTH PART)

DISTRICT OF TIMISKAMING

LARDER LAKE MINING DIVISION

SCALE: 1=INCH= 20 CHAINS

LEGEND

PATENTED LAND
CROWN LAND SALE
LEASES
LOCATED LAND
LICENSE OF OCCUPATION
MINING RIGHTS ONLY
SURFACE RIGHTS ONLY
ROADS
IMPROVED ROADS
KINGS HIGHWAYS
RAILWAYS
POWER LINES
MARSH OR MUSKEG
MINES

NOTES

400' Surface Rights Reservation along the shores of all lakes and rivers.

Mining Claims Accepted Subject To Sec. 34 Of The Mining Act Excepting Claims Staked In Any Of The "A" Mining Locations

L.O. 7151 Covers Flooding Rights On Montreal River Lying Northerly Of And Upstream From The Dam At Hound Chute To Contour 910' H.E.P.C. File 1164 Vol. 2.

L.O. 7558 Covers Flooding Rights On Montreal River Upstream From The Upper Notch Power Site To Contour Elevation 785.5'. H.E.P.C. File 20994 Vol. 3.

RESERVE FLOODING RIGHTS TO H.E.P.C. (PROPOSED) TO CONTOUR 905' G.S.C.

Areas withdrawn from staking under Section 43 of the Mining Act (R.S.O. 1970).

~~Township closed to staking effective May 8, 1978, Sec 38(1) of The Mining Act~~

Surface and Mining Rights on all Crown Land in this township withdrawn from prospecting, staking out, sale or lease Section 35 R.S.O. 1980, The Mining Act. Order W-3/82 effective NOV. 5, 1982

Surface and Mining Rights Withdrawn from staking section 35 of the Mining Act R.S.O. 1990. Order W-L2-90 effective on April 3, 1993 at 7:01 AM E.S.T.

SURFACE RIGHTS WITHDRAWN FROM STAKING, PROSPECTING BY ORDER NO. W-L-05/90 DATED NOV. 23, 1990

NOTICE OF FORESTRY ACTIVITY

THIS TOWNSHIP / AREA FALLS WITHIN THE LATCHFORD MANAGEMENT UNIT AND MAY BE SUBJECT TO FORESTRY OPERATIONS. THE MNR UNIT FORESTER FOR THIS AREA CAN BE CONTACTED AT: P.O. BOX 38 LAKESHORE DRIVE TEMAGAMI, ONT. P0H 2H0 705-569-3622

THE INFORMATION THAT APPEARS ON THIS MAP HAS BEEN COMPILED FROM VARIOUS SOURCES, AND ACCURACY IS NOT GUARANTEED. THOSE WISHING TO STAKE MINING CLAIMS SHOULD CONSULT WITH THE MINING RECORDER, MINISTRY OF NORTHERN DEVELOPMENT AND MINES, FOR ADDITIONAL INFORMATION ON THE STATUS OF THE LANDS SHOWN HEREON.

SAND AND GRAVEL

QUARRY PERMIT

Aggregate permit - AP12579

"THIS MAP SHOWS THE APPROXIMATE LOCATION OF THE BOUNDARIES OF THE AREA WHICH IS THE SUBJECT OF CURRENT LITIGATION. THE EXACT LOCATION WILL BE SHOWN FOLLOWING CONFIRMATION BY THE PARTIES TO THE ACTION."

PLAN NO.-M.484

ONTARIO
MINISTRY OF NATURAL RESOURCES
SURVEYS AND MAPPING BRANCH