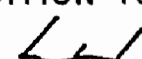


NOTES

400' surface rights reservation along the shores of all lakes and rivers.

PROPOSED ADDITION TO THE SHOALS PROV. PARK SHOWN THUS: 

AREAS WITHDRAWN FROM STAKING

S.R. - SURFACE RIGHTS M.R. - MINING RIGHTS

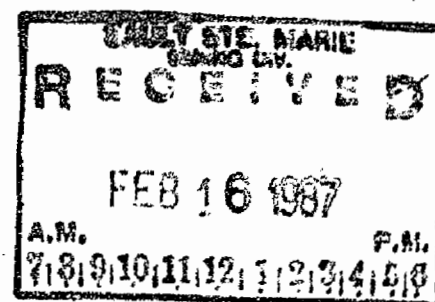
Section	Order No.	Date	Disposition	File
43(R.S.O.1970)	W. 58/73	13/12/73	SR. - MR.	176581
(R2) Sec. 35	W-LL-C.1535/99	ONT MAY 14/99	MTS	

SAND and GRAVEL

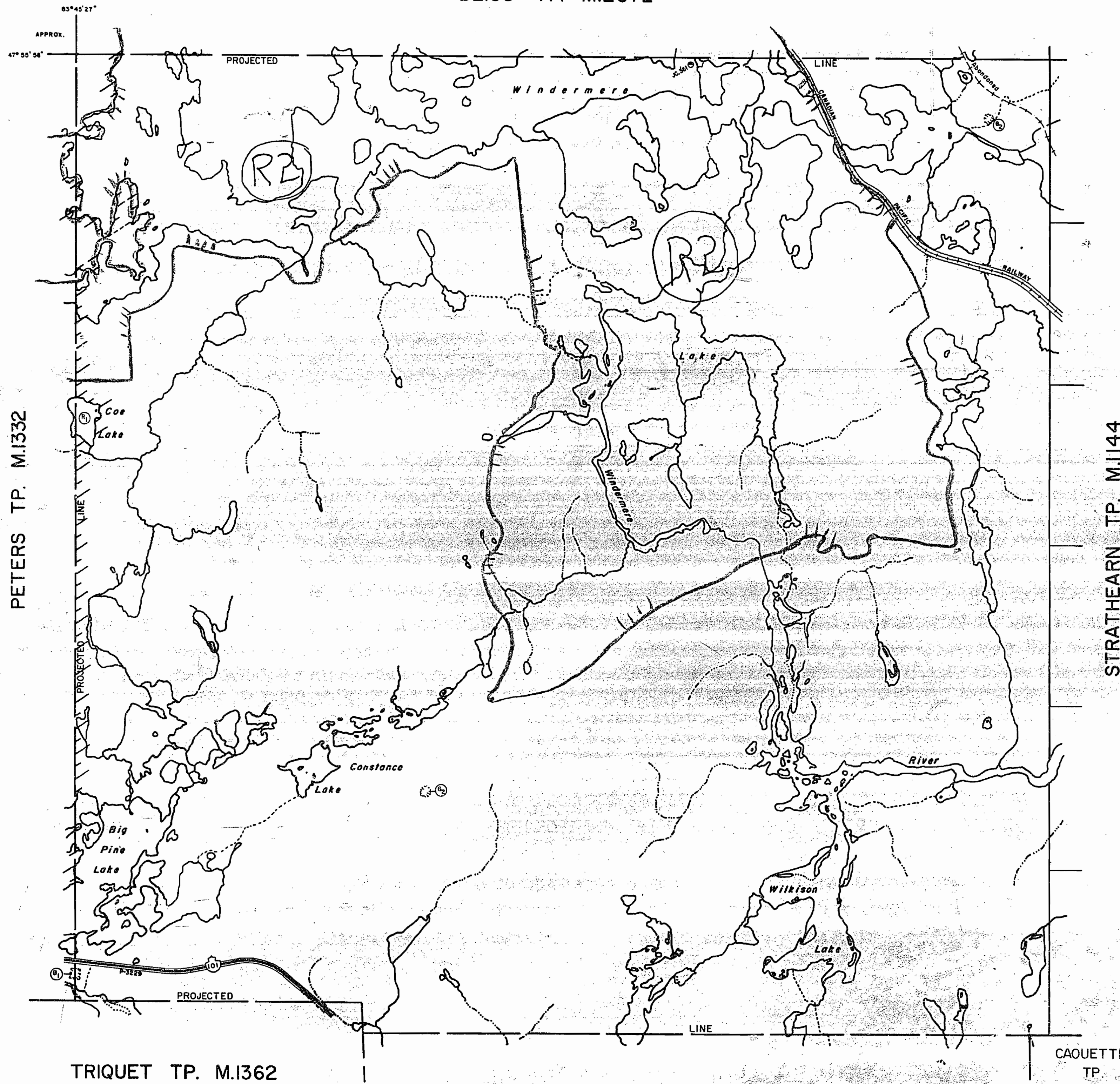
- ④ M.T.C. PIT No. 849
- ⑤ GRAVEL FILE: 163002 VOL. 3

The 1975 Magnetic Bearing Approx. $62^{\circ}W$ Annual Change $10'$ increasing $21'$

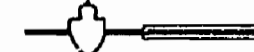

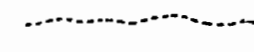





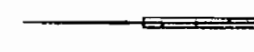
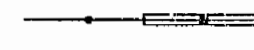






THE INFORMATION THAT APPEARS ON THIS MAP HAS BEEN COMPILED FROM VARIOUS SOURCES, AND ACCURACY IS NOT GUARANTEED. THOSE WISHING TO STAKE MINING CLAIMS SHOULD CONSULT WITH THE MINING RECORDER, MINISTRY OF NORTHERN DEVELOPMENT AND MINES, FOR ADDITIONAL INFORMATION ON THE STATUS OF THE LANDS SHOWN HEREON.













BLISS TP. M.2072

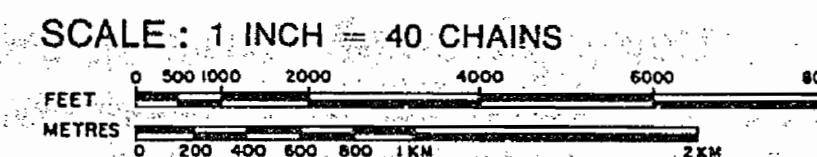


LEGEND

- HIGHWAY AND ROUTE No. 
- OTHER ROADS 
- TRAILS 
- SURVEYED LINES:
 - TOWNSHIPS, BASE LINES, ETC. 
 - LOTS, MINING CLAIMS, PARCELS, ETC. 
- UNSURVEYED LINES:
 - LOT LINES 
 - PARCEL BOUNDARY 
 - MINING CLAIMS ETC. 
- RAILWAY AND RIGHT OF WAY 
- UTILITY LINES 
- NON-PERENNIAL STREAM 
- FLOODING OR FLOODING RIGHTS 
- SUBDIVISION 
- ORIGINAL SHORELINE 
- MARSH OR MUSKEG 
- MINES 


DISPOSITION OF CROWN LANDS

TYPE OF DOCUMENT	SYMBOL
PATENT, SURFACE & MINING RIGHTS	
" SURFACE RIGHTS ONLY	
" MINING RIGHTS ONLY	
LEASE, SURFACE & MINING RIGHTS	
" SURFACE RIGHTS ONLY	
" MINING RIGHTS ONLY	
LICENCE OF OCCUPATION	
CROWN LAND SALE	CS.
ORDER-IN-COUNCIL	OC
RESERVATION	
CANCELLED	
SAND & GRAVEL	



ACRES	HECTARES
40	16

TOWNSHIP
GILLILAND
 (TP. 35)
 DISTRICT
 SUDBURY
 MINING DIVISION
SAULT STE. MARIE
 Revised May 8/90 (165)

 Ministry of Natural Resources
 Ontario Surveys and Mapping Branch

Date JULY 11, 1974 Plan No. **M.1577**
 Whitney Block
 Queen's Park, Toronto

TRIQUET TP. M.1362

HOEY TP. M.1276

CAQUETTE TP. M.1568

