

1MB 51 B15 22W187

# GROOTENBOER TWP. 27 R. 17G-2766

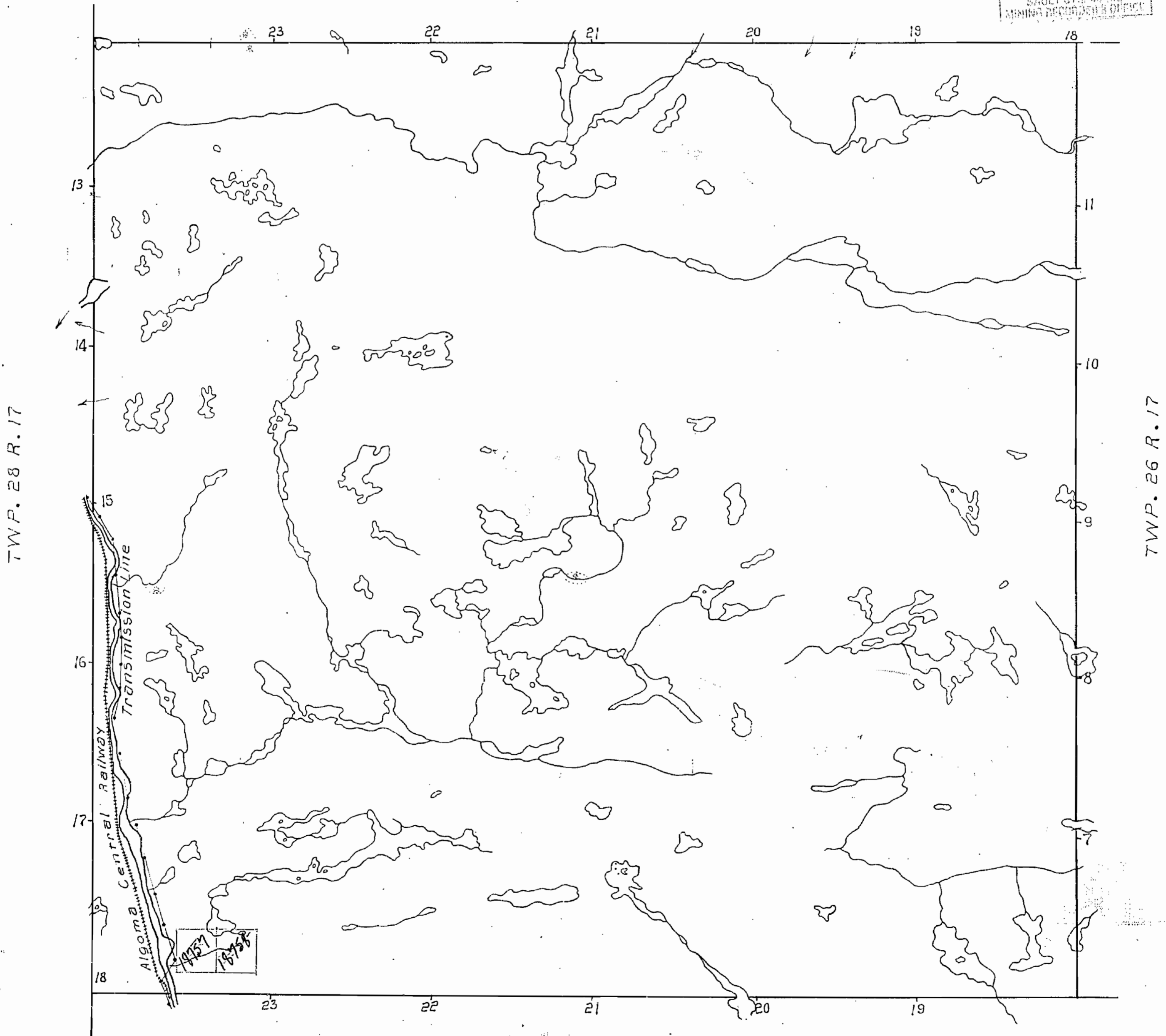
SAULT STE. MARIE MINING DIVISION

OFFICE MAP

Scale 40 Chains = 1 inch

DATE OF ISSUE  
APR 29 1919  
SAULT STE. MARIE  
MINING DIVISION OFFICE

TWP. 27 R. 18



1957  
18758

TWP. 27 R. 16

Replaced by mylar Aug. 31/84

# GREENWOOD TWP.

MINISTRY OF  
SURVEYS AND MAPS

SAULT STEPHEN MINING DIVISION

62166

Scale 40 Chaine = 1 inch

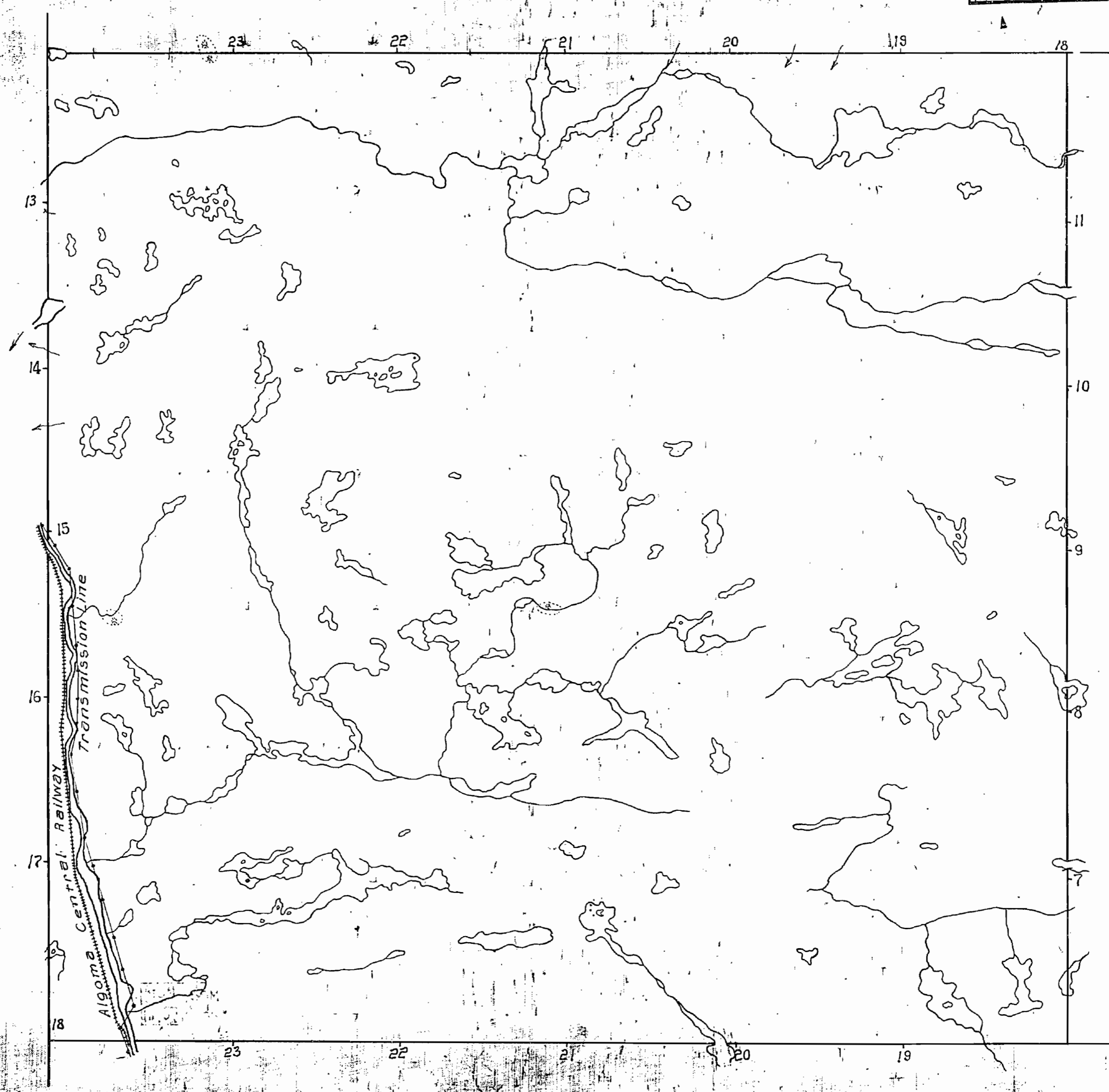
CANNARD TP. M. 1518

LAURENTE MARIE  
MINING DIV.  
**RECEIVED**  
AUG 31 1984  
A.M. P.M.  
7 8 9 10 11 12 1 2 3 4 5 6

*Revised by G. 2766 - March 1981 W.A.*

GREENWOOD TP.

GRZELA TP. M. 1508



LARSON TP.

100' SURFACE RIGHTS RESERVATION AROUND ALL LAKES & RIVERS

0-515e

GROOTENBOER TWP

0-515e

### REFERENCES

#### AREAS WITHDRAWN FROM DISPOSITION

- M.R.O. - MINING RIGHTS ONLY
- S.R.O. - SURFACE RIGHTS ONLY
- M.+S. - MINING AND SURFACE RIGHTS

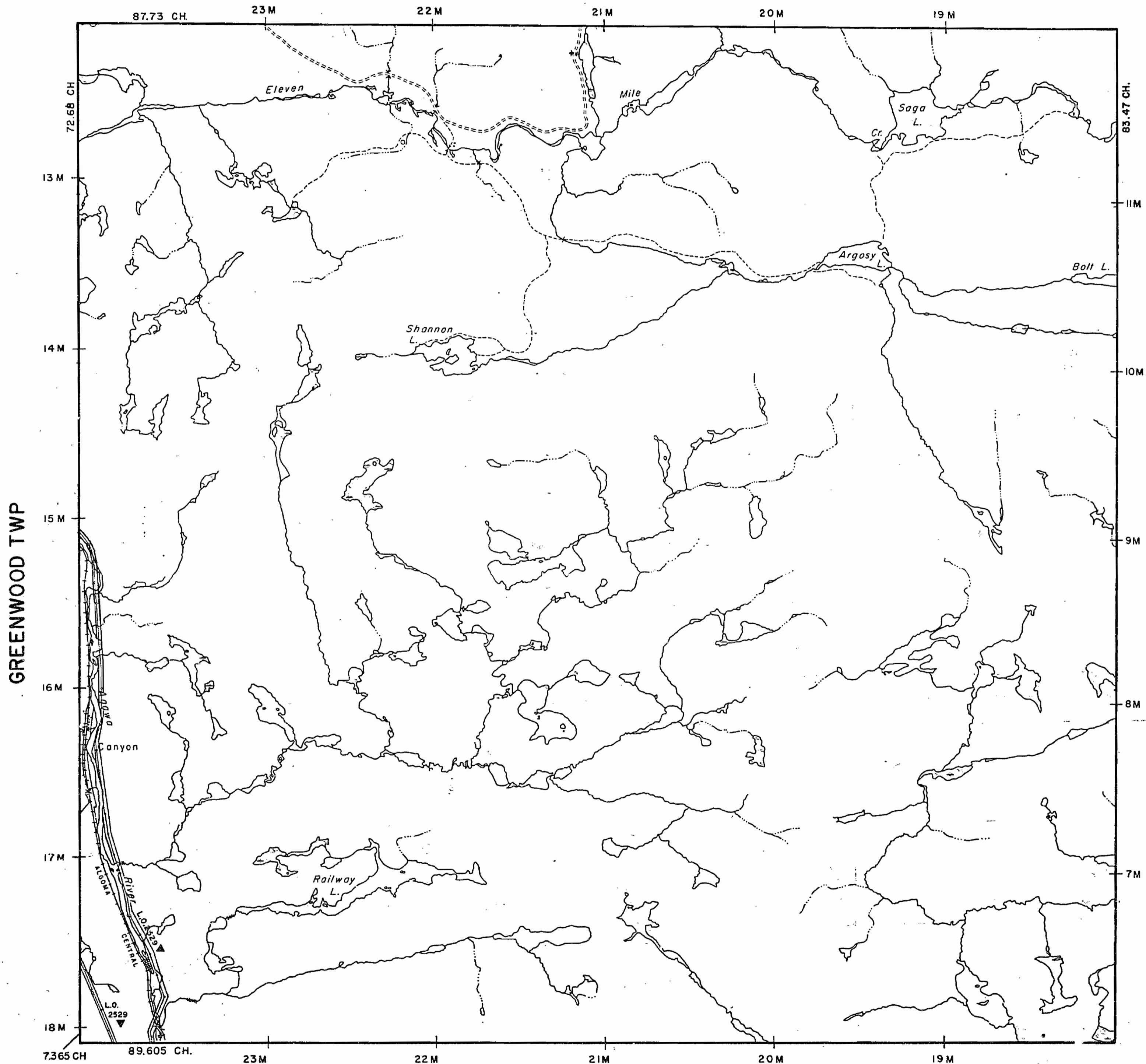
Description	Order No.	Date	Disposition	File

The 1980 Magnetic Bearing  
Approx.  $\frac{1}{2}^{\circ}$  Annual Change  
in  $\frac{1}{2}^{\circ}$  increasing

THE INFORMATION THAT APPEARS ON THIS MAP HAS BEEN COMPILED FROM VARIOUS SOURCES, AND ACCURACY IS NOT GUARANTEED. THOSE WISHING TO STAKE MINING CLAIMS SHOULD CONSULT WITH THE MINING RECORDER, MINISTRY OF NORTHERN DEVELOPMENT AND MINES, FOR ADDITIONAL INFORMATION ON THE STATUS OF THE LANDS SHOWN HEREON.

SAULT STE. MARIE  
MINING DIV.  
**RECEIVED**  
MAR 6 - 1987  
A.M. 7:09:10, 11:12, 1:21:31, 4:58 P.M.

### CANNARD TWP



### LARSON TWP

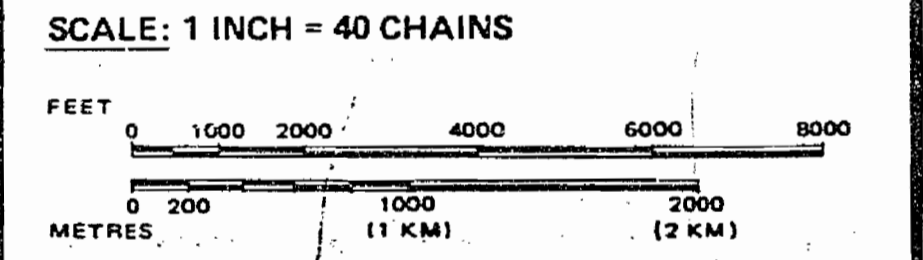
### LEGEND

- HIGHWAY AND ROUTE No.
- OTHER ROADS
- TRAILS
- SURVEYED LINES:
  - TOWNSHIPS, BASE LINES, ETC.
  - LOTS, MINING CLAIMS, PARCELS, ETC.
- UNSURVEYED LINES:
  - LOT LINES
  - PARCEL BOUNDARY
  - MINING CLAIMS ETC.
- RAILWAY AND RIGHT OF WAY
- UTILITY LINES
- NON-PERENNIAL STREAM
- FLOODING OR FLOODING RIGHTS
- SUBDIVISION OR COMPOSITE PLAN
- RESERVATIONS
- ORIGINAL SHORELINE
- MARSH OR MUSKEG
- MINES
- TRAVERSE MONUMENT

### DISPOSITION OF CROWN LANDS

TYPE OF DOCUMENT	SYMBOL
PATENT, SURFACE & MINING RIGHTS	
" SURFACE RIGHTS ONLY	
" MINING RIGHTS ONLY	
LEASE, SURFACE & MINING RIGHTS	
" SURFACE RIGHTS ONLY	
" MINING RIGHTS ONLY	
LICENCE OF OCCUPATION	
ORDER-IN-COUNCIL	
RESERVATION	
CANCELLED	
SAND & GRAVEL	

NOTE: MINING RIGHTS IN PARCELS PATENTED PRIOR TO MAY 6, 1913, VESTED IN ORIGINAL PATENTEE BY THE PUBLIC LANDS ACT, R.S.O. 1970, CHAP. 300, SEC. 63, SUBSEC 1.



TOWNSHIP  
**GROOTENBOER**  
M.N.R. ADMINISTRATIVE DISTRICT  
**WAWA**  
MINING DIVISION  
**SAULT STE. MARIE**  
LAND TITLES / REGISTRY DIVISION  
**ALGOMA**

Ministry of Natural Resources and Mines  
Ministry of Northern Development and Mines  
Ontario

Date: DECEMBER, 1986  
Number: **G-2766**

0-515-0

GROOTENBOER TWP

0-515e