

THE INFORMATION THAT APPEARS ON THIS MAP HAS BEEN COMPILED FROM VARIOUS SOURCES, AND ACCURACY IS NOT GUARANTEED. THOSE WISHING TO STAKE MINING CLAIMS SHOULD CONSULT WITH THE MINING RECORDER, MINISTRY OF NORTHERN DEVELOPMENT AND MINES, FOR ADDITIONAL INFORMATION ON THE STATUS OF THE LANDS SHOWN HEREON.

GUILFOYLE TWP.

PORCUPINE MINING DIVISION

DISTRICT OF COCHRANE.

Scale: 40 chains to an inch.

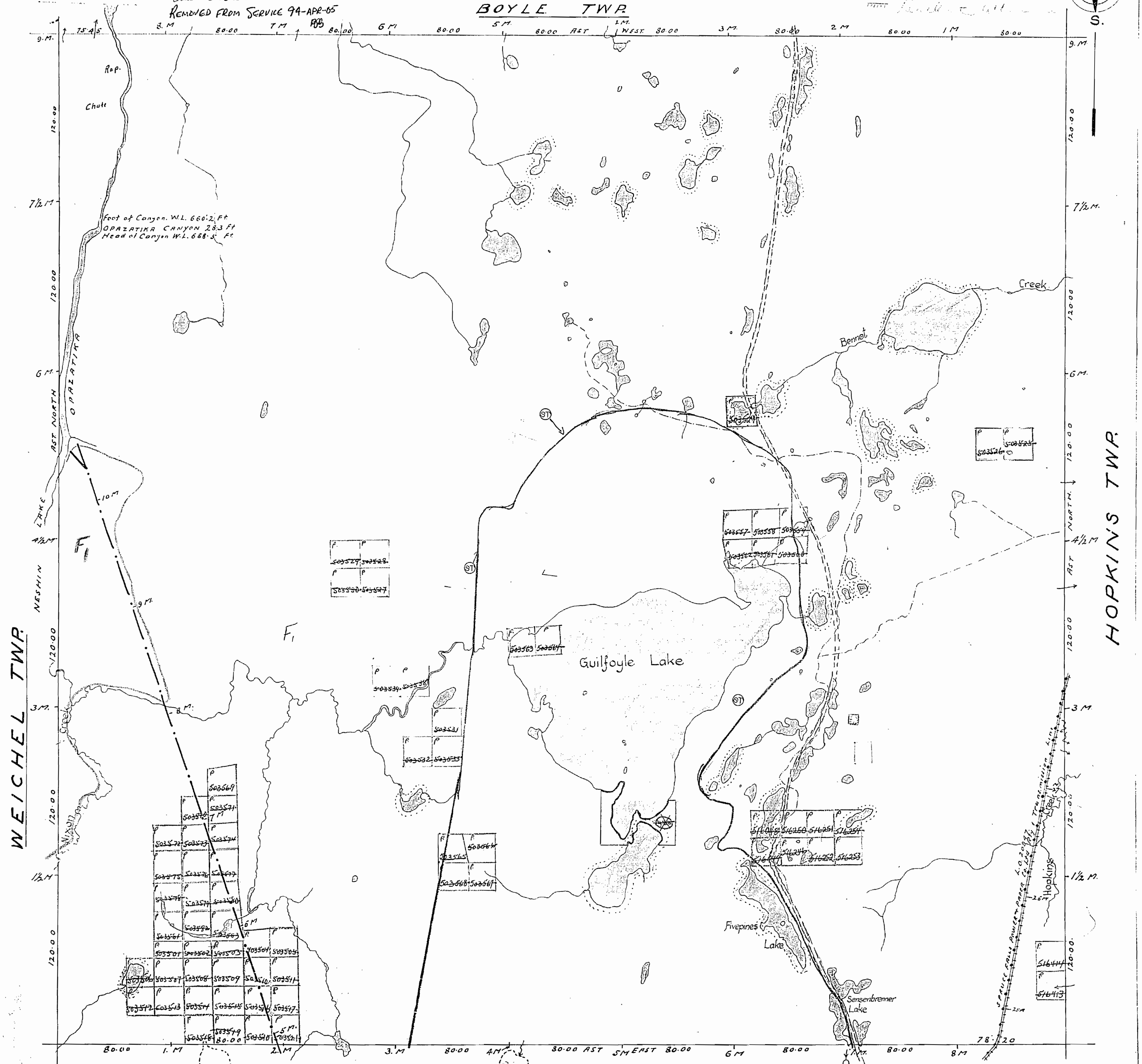
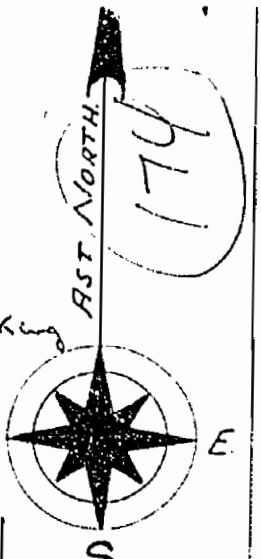
REC'D June 25/56 43a S.R.O. withdrawn from Staking July 25, 1975 (reopened July 21/82) M. 960

F₁ - SUBJECT TO FORESTRY ACTIVITY IN 1994-95 Gordon Cosens F.M.A.

REMOVED FROM SERVICE 94-APR-85

BOYLE TWP.

SNOWMOBILE TRAIL PROPOSED



50p Surface reservations 400' wide by Dept. of L. & F. shown hereon thus

PEARCE TWP.

Received June 25, 1956

INDEX TO LAND DISPOSITION

PLAN
G-882
TOWNSHIP

GUILFOYLE

M.N.R. ADMINISTRATIVE DISTRICT
HEARST
MINING DIVISION
PORCUPINE
LAND TITLES/REGISTRY DIVISION
COCHRANE

THE INFORMATION THAT APPEARS ON THIS MAP HAS BEEN COMPILED FROM VARIOUS SOURCES AND ACCURACY IS NOT GUARANTEED. THOSE WISHING TO STAKE MINING CLAIMS SHOULD CONSULT WITH THE MINING RECORDS, MINISTRY OF NORTHERN DEVELOPMENT AND MINES, FOR ADDITIONAL INFORMATION ON THE STATUS OF THE LANDS SHOWN HEREON.

SYMBOLS


- Boundary
- Township, Meridian, Baseline
- Flood allowance; surveyed
- shoreline
- Lot/Concession; surveyed
- unsurveyed
- Parcel; surveyed
- unsurveyed
- Right-of-way; road
- railway
- utility
- Reservation
- City, Pt. Pile
- Contour
- Interpolated
- Approximate
- Depression
- Control point (horizontal)
- Flooded land
- Mine head frame
- Pipeline (above ground)
- Railway; single track
- double track
- abandoned
- Road; highway, county, township
- access
- trail, bush
- Shoreline (original)
- Transmission line
- Wooded area

DISPOSITION OF CROWN LANDS

- Patent
- Surface & Mining Rights
- Surface Rights Only
- Mining Rights Only
- Lease
- Surface & Mining Rights
- Surface Rights Only
- Mining Rights Only
- Licence of Occupation
- Order-in-Council
- Cancelled
- Reservation
- Sand & Gravel

AREAS WITHDRAWN FROM DISPOSITION

- MRO - Mining Rights Only
 - SRO - Surface Rights Only
 - M + S - Mining and Surface Rights
- MINING AND SURFACE RIGHTS WITHDRAWN FROM PROSPECTING, STAKING OUT, SALE OR LEASE UNDER SECTION 32 OF THE MINING ACT (R.S.O. 1997) (ORDER NO. W-236/94, DATED 24-MAY-02)



Map base and land disposition drafted by Surveys and Mapping Branch, Ministry of Natural Resources.

The disposition of land, location of lot fabric and parcel boundaries on this index was compiled for administrative purposes only.

Subject to Forestry Activity in 1994/95

