NOTES

AREAS WITHDRAWN FROM DISPOSITION

S.R. – SURFACE RIGHTS M.R. – MINING RIGHTS

Description	Order No.	Date	Disposition	File
(1)			S.R.O.	160704
(2)			S.R. & M.R.	160704
(3)	W. 56/75	15/10/75	S.R.O.	160704

SAND AND GRAVEL

(1) QUARRY PERMIT
(2) M.T.C. PIT 2E-31
(3) M.T.C. PIT 2E-34

Kashabowie Lake Area

Drift Lake Area

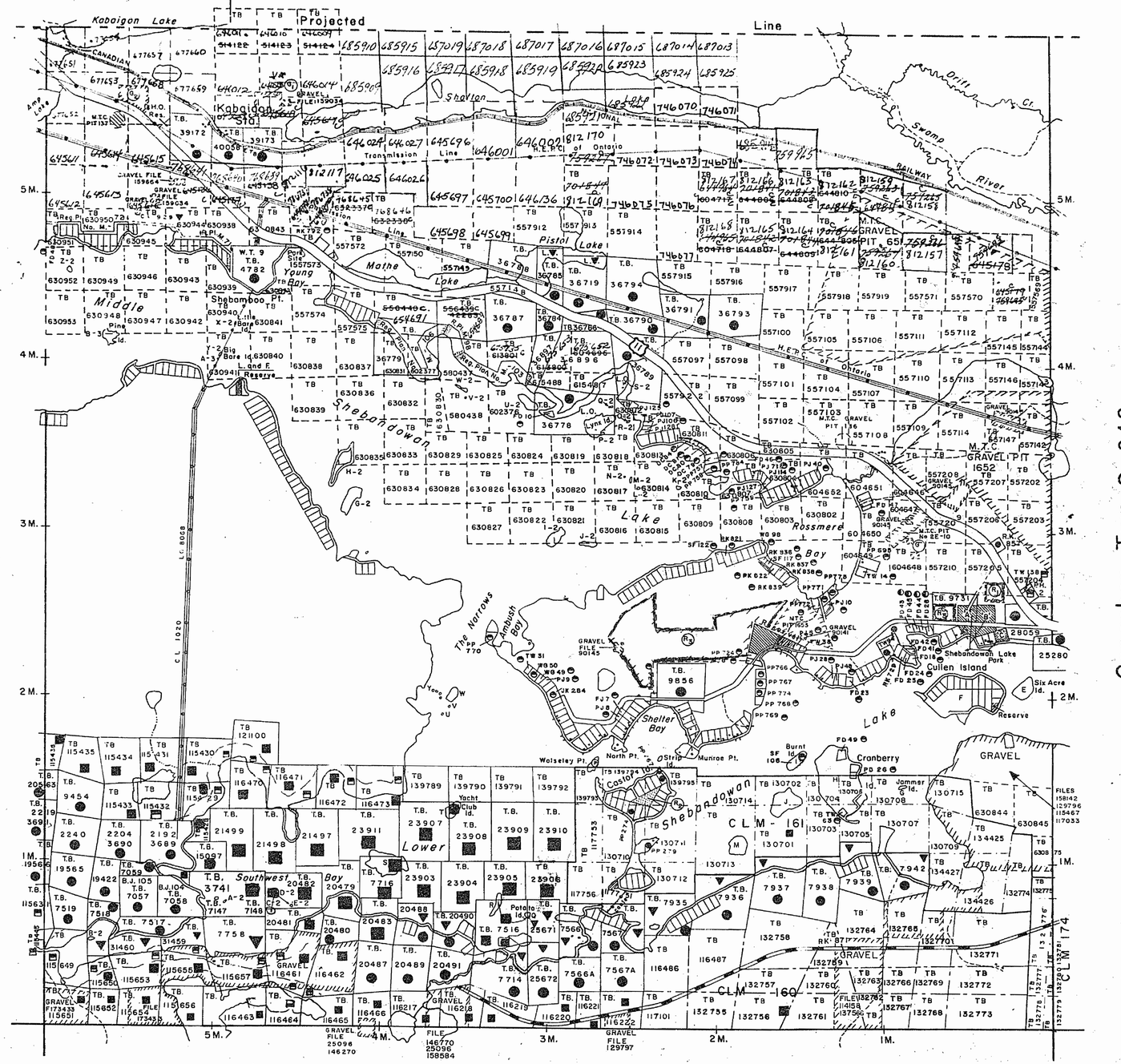

LEGEND

- HIGHWAY AND ROUTE No.
- OTHER ROADS
- TRAILS
- SURVEYED LINES
  - TOWNSHIPS BASE LINES ETC.
  - LOTS MINING CLAIMS PARCELS ETC.
- UNSURVEYED LINES
  - LOT LINES
  - PARCEL BOUNDARY
  - MINING CLAIMS ETC.
- RAILWAY AND RIGHT OF WAY
- UTILITY LINES
- NON-PERENNIAL STREAM
- FLOODING OR FLOODING RIGHTS
- SUBDIVISION OR COMPOSITE PLAN
- RESERVATIONS
- ORIGINAL SHORELINE
- MARSH OR MUSKEG
- MINES
- TRAVERSE MONUMENT

DISPOSITION OF CROWN LANDS

TYPE OF DOCUMENT	SYMBOL
PATENT, SURFACE & MINING RIGHTS	●
" , SURFACE RIGHTS ONLY	◒
" , MINING RIGHTS ONLY	◒
LEASE, SURFACE & MINING RIGHTS	■
" , SURFACE RIGHTS ONLY	■
" , MINING RIGHTS ONLY	■
LICENCE OF OCCUPATION	▼
ORDER-IN-COUNCIL	OC
RESERVATION	⊕
CANCELLED	Ⓐ
SAND & GRAVEL	Ⓢ

NOTE: MINING RIGHTS IN PARCELS PATENTED PRIOR TO MAY 6, 1913, VESTED IN ORIGINAL PATENTEE BY THE PUBLIC LANDS ACT, R.S.O. 1970, CHAP. 380, SEC. 63, SUBSEC. 1.

*S.R.O. WITHDRAWN – See Conacher Twp. Landwell

SCALE: 1 INCH = 40 CHAINS

FEET 0 1000 2000 4000 6000 8000
METRES 0 200 1000 2000 (1 KM) (2 KM)

THUNDER BAY MINING DIVISION RECEIVED JUN 15 1982

TOWNSHIP

HAGEY TWP.

M.N.R. ADMINISTRATIVE DISTRICT
THUNDER BAY
MINING DIVISION
THUNDER BAY
LAND TITLES / REGISTRY DIVISION
THUNDER BAY

Ontario Ministry of Natural Resources — Land Management Branch

JUNE 15, 1982

Date MARCH 1982

Number **G-661**

NOTES

AREAS WITHDRAWN FROM DISPOSITION

Description	Order No.	Date	Disposition File
R_1			S.R.O.
R_2			S.R.+M.R.
R_4			S.R.O.

(R5) WITHDRAWN UNDER SECTION 36 W/50-86

SAND & GRAVEL

G_1 M.T.C. Pit 2E-31

G_2 M.T.C. Pit 2E-34

WITHDRAWN SEC. 36 W-TB-15/89 APR.03/89 S.R.M.R.

RECEIVED
THUNDER BAY
DIVISION
'89 SEP 16 PM

THE INFORMATION THAT APPEARS ON THIS MAP HAS BEEN COMPILED FROM VARIOUS SOURCES, AND ACCURACY IS NOT GUARANTEED. THOSE WISHING TO STAKE MINING CLAIMS SHOULD CONSULT WITH THE MINING RECORDER, MINISTRY OF NORTHERN DEVELOPMENT AND MINES, FOR ADDITIONAL INFORMATION ON THE STATUS OF THE LANDS SHOWN HEREON.

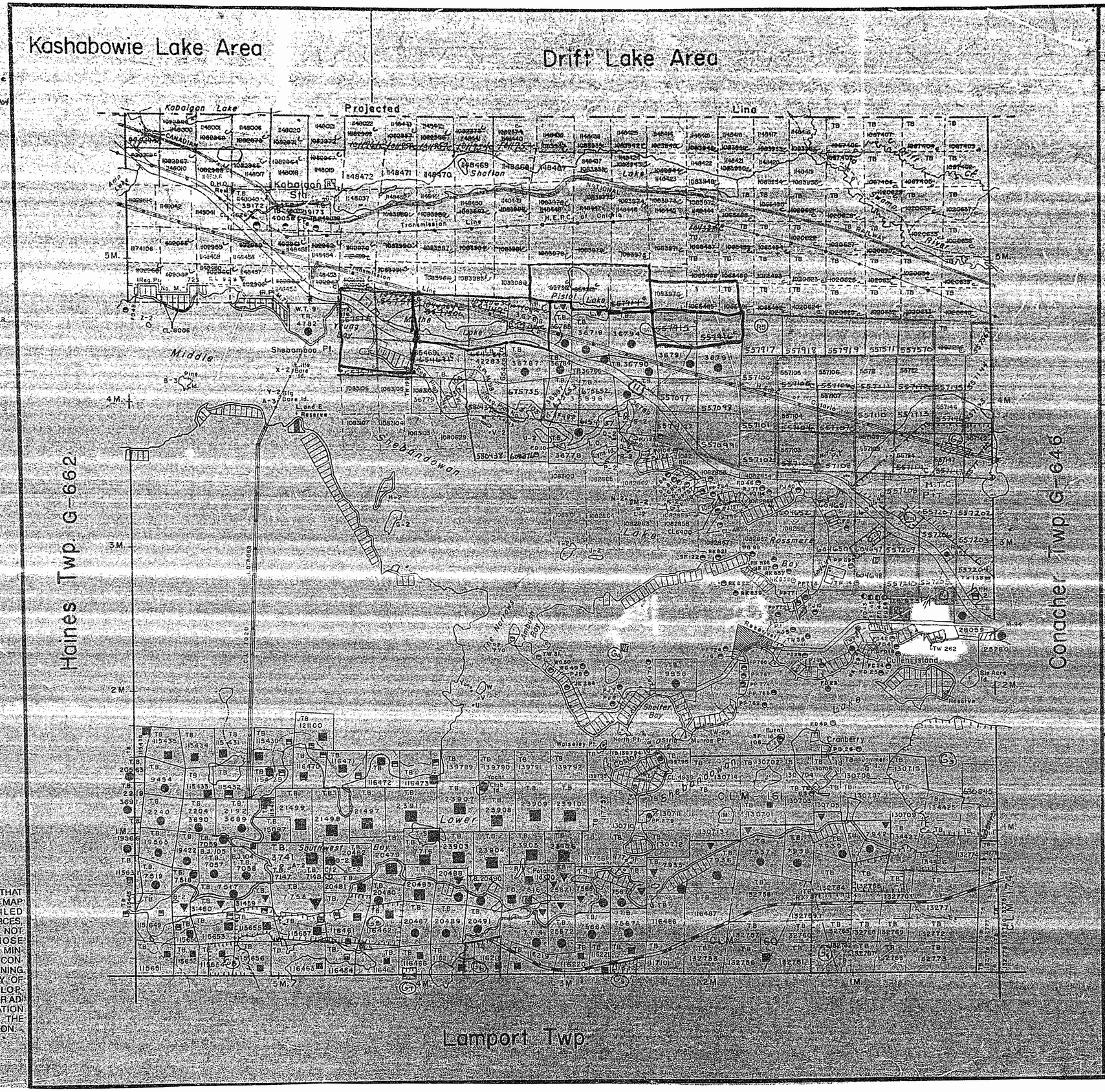

LEGEND

- HIGHWAY AND ROUTE No.
- OTHER ROADS
- TRAILS
- SURVEYED LINES:
  - TOWNSHIPS, BASE LINES, ETC.
  - LOTS, MINING CLAIMS, PARCELS, ETC.
- UNSURVEYED LINES
  - LOT LINES
  - PARCEL BOUNDARY
  - MINING CLAIMS ETC.
- RAILWAY AND RIGHT OF WAY
- UTILITY LINES
- NON-PERENNIAL STREAM
- FLOODING OR FLOODING RIGHTS
- SUBDIVISION OR COMPOSITE PLAN
- RESERVATIONS
- ORIGINAL SHORELINE
- MARSH OR MUSKEG
- MINES
- TRAVERSE MONUMENT

DISPOSITION OF CROWN LANDS

TYPE OF DOCUMENT	SYMBOL
PATENT SURFACE & MINING RIGHTS	●
" SURFACE RIGHTS ONLY	◐
" MINING RIGHTS ONLY	◑
LEASE, SURFACE & MINING RIGHTS	■
" SURFACE RIGHTS ONLY	◧
" MINING RIGHTS ONLY	◨
LICENCE OF OCCUPATION	▼
ORDER-IN-COUNCIL	○
RESERVATION	◎
CANCELLED	⊗
SAND & GRAVEL	⊗
LAND USE PERMITS FOR COMMERCIAL TOURISM OUTPOST CAMPS	▽

NOTE: MINING RIGHTS IN PARCELS PATENTED PRIOR TO MAY 6, 1913 VESTED IN ORIGINAL PATENTEE BY THE PUBLIC LANDS ACT R.S.O. 1970 CHAP. 380 SEC. 63 SUBSEC. 1

SCALE 1 INCH = 40 CHAINS

FEET 0 1000 2000 4000 6000 8000

METRES 0 200 1000 2000

TOWNSHIP

HAGEY TWP.

M.N.R. ADMINISTRATIVE DISTRICT

THUNDER BAY

MINING DIVISION

THUNDER BAY

LAND TITLES / REGISTRY DIVISION

HUNDER BAY

Ontario Ministry of Natural Resources — Land Management Branch

Date MARCH 1982

August 13, 1985

Number G-661

NOTES

Areas Withdrawn From Disposition

Description Order No. Date Disposition File

R,

R,

Sand & Gravel

G, M.T.C. Pit 26-31

G, M.T.C. Pit 25-734

WITHDRAWN SEC. 36 W-TB-8188 REQUIRED FOR MR.

Kashabowie Lake Area

Driftwood Lake Area

Kabeigon Lake

Projected Line

Kabeigon Sta.

Transmission Line

Shelton Lake

Swamp River

Young Bay

Middle Lake

Pistol Lake

Shebandowan Lake

Rossmere Bay

Amber Bay

Narrows

Shelter Bay

Wolseley Pt.

North Pt.

Cronberry

Cullen Island

Six Acre Id.

Reserve

Buent Id.

Jonmer Id.

Yacht Club Id.

Castle Id.

Lower Southwest Bay

Lake of Ontario

M.T.C. PIT

1195245 1188250 1188251 1188252 1183598 1183587 1183589 1183269 193966

Twp. G-662

Haines Twp.

Conacher Twp. G-646

Lamport Twp.

CLM-61

CLM-160

CLM-174

THE INFORMATION THAT APPEARS ON THIS MAP HAS BEEN COMPILED FROM VARIOUS SOURCES AND ACCURACY IS NOT GUARANTEED. THOSE WISHING TO STAKE MINING CLAIMS SHOULD CONSULT WITH THE MINING RECORDER, MINISTRY OF NORTHERN DEVELOPMENT AND MINES FOR ADDITIONAL INFORMATION ON THE STATUS OF THE LANDS SHOWN HEREON.

LEGEND

- HIGHWAY AND ROUTE No.
- OTHER ROADS
- TRAILS
- SURVEYED LINES: TOWNSHIPS, BASE LINES, ETC.
- LOTS, MINING CLAIMS, PARCELS, ETC.
- UNSURVEYED LINES
- LOT LINES
- PARCEL BOUNDARY
- MINING CLAIMS, ETC.
- RAILWAY AND RIGHT OF WAY
- UTILITY LINES
- NON-PERENNIAL STREAM
- FLOODING OR FLOODING RIGHTS
- SUBDIVISION OR COMPOSITE PLAN
- RESERVATIONS
- ORIGINAL SHORELINE
- MARSH OR MUSKEG
- MINES
- TRAVERSE MONUMENT

DISPOSITION OF CROWN LANDS

TYPE OF DOCUMENT	SYMBOL
PATENT SURFACE & MINING RIGHTS	
" SURFACE RIGHTS ONLY	
" MINING RIGHTS ONLY	
LEASE, SURFACE & MINING RIGHTS	
" SURFACE RIGHTS ONLY	
" MINING RIGHTS ONLY	
LICENCE OF OCCUPATION	
ORDER-IN-COUNCIL	OC
RESERVATION	R
CANCELLED	
SAND & GRAVE	

LAND USE PERMITS FOR COMMERCIAL TOURISM, OUTPOST CAMPS

NOTE: MINING RIGHTS IN PARCELS PATENTED PRIOR TO MAY 6, 1913 VESTED IN ORIGINAL PATENTEE BY THE PUBLIC LANDS ACT R.S.O. 1970 CHAP. 380 SEC. 63, SUBSEC. 1

SCALE 1 INCH = 40 CHAINS

FEET 0 1000 2000 4000 6000 8000

METRES 0 200 1000 2000

TOWNSHIP

HAGEY TWP.

M.N.R. ADMINISTRATIVE DISTRICT

THUNDER BAY

MINING DIVISION

THUNDER BAY

LAND TITLES / REGISTRY DIVISION

THUNDER BAY

Ontario Ministry of Natural Resources — Land Management Branch

Date MARCH 1982

August 15, 1985

Number G-661

Kashabowie Lake Area G-2714

Drift Lake Area G-713

NOTES

AREAS WITHDRAWN FROM DISPOSITION

Description	Order No.	Date	Disposition	File
R.			SRO.	
R.			SINGLE	"

SAND & GRAVEL

G. M.T.C. Pit 2E-31

G. M.T.C. Pit 2E-34

WITHDRAWN SEC. 36 W-TB-15/89 APR.03/88 S.R. MJR

THE INFORMATION THAT APPEARS ON THIS MAP HAS BEEN COMPILED FROM VARIOUS SOURCES AND ACCURACY IS NOT GUARANTEED. THOSE WISHING TO STAKE MINING CLAIMS SHOULD CONSULT WITH THE MINING RECORDER, MINISTRY OF NORTHERN DEVELOPMENT AND MINES, FOR ADDITIONAL INFORMATION ON THE STATUS OF THE LANDS SHOWN HEREON.

Twp. G-662

Haines

Twp. G-646

Conacher

Lamport Twp. G-668

Projected Line

Kabalgan Lake

Kabalgan Sta.

Shelton Lake

Trans-Canada Highway

Trans-Canada Highway

Trans-Canada Highway

Transmission Line

Transmission Line

H.E.P.C. of Ontario

Pistol Lake

Mathe Lake

Young Bay

Shebamboo Pt.

Middle Lake

Sleepydown Lake

Lake

Rossmere Bay

Jackfish Bay

Lake Nipigon

Landsdell Bay

Shelter Bay

Wolseley Pt.

North Pt.

Mumma Pt.

Cullen Island

Reserve

Lower Shebandowan Lake

Southwest Bay

Yacht Club Id.

Burnt Id.

Cronberry

Jammer

Lot 6

Lot 7

Lot 8

CLM 60

CLM 61

CLM 62

1196405

1196406

1196403

1196404

1196402

1195245

1188251

1188250

1188252

1188254

1183588

1183587

1183689

1183269

1193966

1196234

1196233

1196236

1196235

1196232

1196237

LEGEND

- HIGHWAY AND ROUTE No.
- OTHER ROADS
- TRAILS
- SURVEYED LINES:
  - TOWNSHIPS, BASE LINES, ETC.
  - LOTS, MINING CLAIMS, PARCELS, ETC.
- UNSURVEYED LINES
  - LOT LINES
  - PARCEL BOUNDARY
  - MINING CLAIMS ETC.
- RAILWAY AND RIGHT OF WAY
- UTILITY LINES
- NON-PERENNIAL STREAM
- FLOODING OR FLOODING RIGHTS
- SUBDIVISION OR COMPOSITE PLAN
- RESERVATIONS
- ORIGINAL SHORELINE
- MARSH OR MUSKEG
- MINES
- TRAVERSE MONUMENT

DISPOSITION OF CROWN LANDS

TYPE OF DOCUMENT	SYMBOL
PATENT SURFACE & MINING RIGHTS	
" SURFACE RIGHTS ONLY	
" MINING RIGHTS ONLY	
LEASE, SURFACE & MINING RIGHTS	
" SURFACE RIGHTS ONLY	
" MINING RIGHTS ONLY	
LICENCE OF OCCUPATION	
ORDER-IN-COUNCIL	
RESERVATION	
CANCELLED	
SAND & GRAVEL	

LAND USE PERMITS FOR COMMERCIAL TOURISM OUTPOST CAMPS

NOTE: MINING RIGHTS IN PARCELS PATENTED PRIOR TO MAY 6, 1913 VESTED IN ORIGINAL PATENTEE BY THE PUBLIC LANDS ACT, R.S.O. 1970, CHAPT. 380 SEC. 63 SUBSEC. 1

SCALE 1 INCH = 40 CHAINS

FEET 0 1000 2000 4000 6000 8000

METRES 0 500 1000 2000

TOWNSHIP

HAGEY TWP.

M.N.R. ADMINISTRATIVE DISTRICT

THUNDER BAY

MINING DIVISION

THUNDER BAY

LAND TITLES / REGISTRY DIVISION

HUNDER BAY

Ontario Ministry of Natural Resources — Land Management Branch

DATE MARCH 1992

Number G-661

Surveyor's Date August 15, 1945

REVISED DEC 26 1991 JUL 25 1991

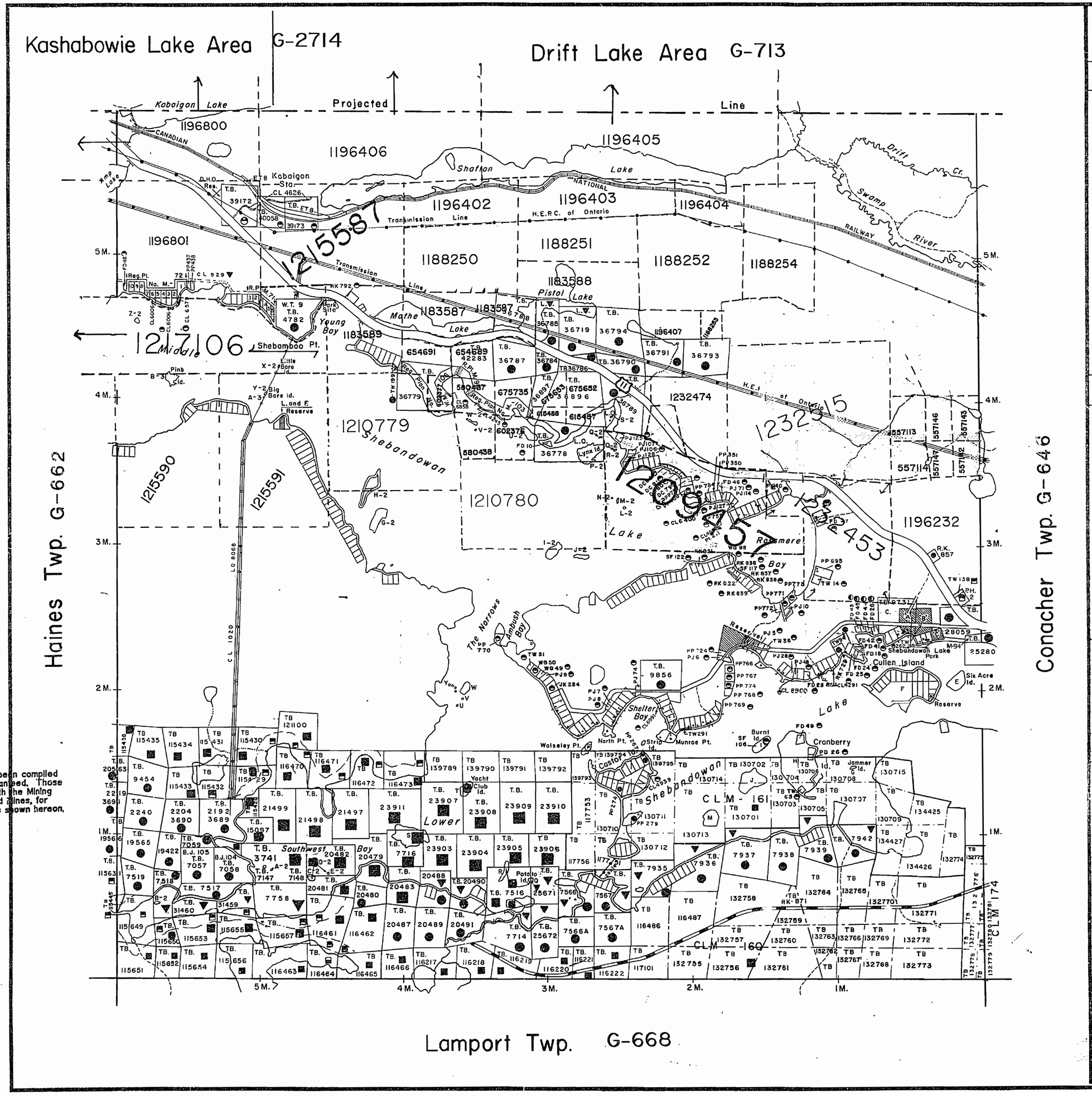

has been compiled guaranteed. Those ult with the Mining nt and Mines, for lands shown hereon.

LEGEND

- HIGHWAY AND ROUTE NO.
- OTHER ROADS
- TRAILS
- SURVEYED LINES
  - TOWNSHIPS, BASE LINE, ETC.
  - LOTS, MINING CLAIMS, PARCELS, ETC.
- UNSURVEYED LINES
  - LOT LINES
  - PARCEL BOUNDARY
  - MINING CLAIMS ETC.
- RAILWAY AND RIGHT OF WAY
- UTILITY LINES
- NON-PERENNIAL STREAM
- FLOODING OR FLOODING RIGHTS
- SUBDIVISION OR COMPOSITE PLAN
- RESERVATIONS
- ORIGINAL SHORELINE
- MARSH OR MUSKEG
- MINES
- TRAVERSE MONUMENT

DISPOSITION OF CROWN LANDS

TYPE OF DOCUMENT	SYMBOL
PATENT SURFACE & MINING RIGHTS	●
" SURFACE RIGHTS ONLY	◓
" MINING RIGHTS ONLY	◒
LEASE, SURFACE & MINING RIGHTS	■
" SURFACE RIGHTS ONLY	▭
" MINING RIGHTS ONLY	▭
LICENCE OF OCCUPATION	▼
ORDER IN COUNCIL	OC
RESERVATION	⊙
CANCELLED	⊗
SAND AND GRAVEL	⊙

LAND USE PERMITS FOR COMMERCIAL TOURISM, OUTPOST CAMPS

NOTE MINING RIGHTS IN PARCELS PATENTED PRIOR TO MAY 6, 1913 VESTED IN ORIGINAL PATENTEE BY THE PUBLIC LANDS ACT R.S.O. 1970, CHAP. 380, SEC. 63, SUBSEC. 1

SCALE 1 INCH = 40 CHAINS

METRES 0 1000 2000 (2 KM)

TOWNSHIP

HAGEY TWP.

M.N.R. ADMINISTRATIVE DISTRICT

THUNDER BAY

MINING DIVISION

THUNDER BAY

LAND TITLES / REGISTRY DIVISION

THUNDER BAY

Ontario Ministry of Natural Resources — Land Management Branch

Date MARCH 1982

Number **G-661**

MAP IN SERVICE JUNE 11/93

NOTES

AREAS WITHDRAWN FROM DISPOSITION

S.R. – SURFACE RIGHTS M.R. – MINING RIGHTS

	Description	Order No.	Date	Disposition	File
R1				S.R.O.	160704
R2				SR.& MR.	160704
R3		W. 56/75	15/10/75	S.R.O.	160704

SAND AND GRAVEL

Q QUARRY PERMIT

Q1 M.T.C. PIT 2E-31

Q2 M.T.C. PIT 2E-34

Kashabowie Lake Area

Drift Lake Area

Haines Twp. G-662

Conacher Twp. G-646

Lamport Twp. G-668

LEGEND

- HIGHWAY AND ROUTE No.
- OTHER ROADS
- TRAILS
- SURVEYED LINES:
  - TOWNSHIPS, BASE LINES, ETC.
  - LOTS, MINING CLAIMS, PARCELS, ETC.
- UNSURVEYED LINES
  - LOT LINES
  - PARCEL BOUNDARY
  - MINING CLAIMS ETC.
- RAILWAY AND RIGHT OF WAY
- UTILITY LINES
- NON-PERENNIAL STREAM
- FLOODING OR FLOODING RIGHTS
- SUBDIVISION OR COMPOSITE PLAN
- RESERVATIONS
- ORIGINAL SHORELINE
- MARSH OR MUSKEG
- MINES
- TRAVERSE MONUMENT

DISPOSITION OF CROWN LANDS

TYPE OF DOCUMENT	SYMBOL
PATENT, SURFACE & MINING RIGHTS	
" , SURFACE RIGHTS ONLY	
" , MINING RIGHTS ONLY	
LEASE, SURFACE & MINING RIGHTS	
" , SURFACE RIGHTS ONLY	
" , MINING RIGHTS ONLY	
LICENCE OF OCCUPATION	
ORDER-IN-COUNCIL	OC
RESERVATION	R
CANCELLED	
SAND & GRAVEL	Q

NOTE: MINING RIGHTS IN PARCELS PATENTED PRIOR TO MAY 6, 1913, VESTED IN ORIGINAL PATENTEE BY THE PUBLIC LANDS ACT, R.S.O. 1970, CHAP. 380, SEC. 63, SUBSEC 1.

*S.R.O. WITHDRAWN – See Conacher Twp. Landfall.

SCALE: 1 INCH = 40 CHAINS

FEET 0 1000 2000 4000 6000 8000

METRES 0 200 1000 2000 (1 KM) (2 KM)

TOWNSHIP

HAGEY TWP.

M.N.R. ADMINISTRATIVE DISTRICT

THUNDER BAY

MINING DIVISION

THUNDER BAY

LAND TITLES / REGISTRY DIVISION

THUNDER BAY

Ministry of Natural Resources — Land Management Branch — Ontario

JUNE 15 1982

Date MARCH 1982

Number **G-661**

NOTES

AREAS WITHDRAWN FROM DISPOSITION

S.R. – SURFACE RIGHTS M.R. – MINING RIGHTS

	Description	Order No.	Date	Disposition	File
(K)				S.R.O.	160704
(K2)				S.R.& M.R.	160704
(K3)		W.56/75	15/10/75	S.R.O.	160704

SAND AND GRAVEL

(9) QUARRY PERMIT

(S1) M.T.C. PIT 2E-31

(S2) M.T.C. PIT 2E-34

AUG 22 1983
AM 7 8 9 10 11 12 1 2 3 4 5 6 PM

Kashabowie Lake Area

Drift Lake Area

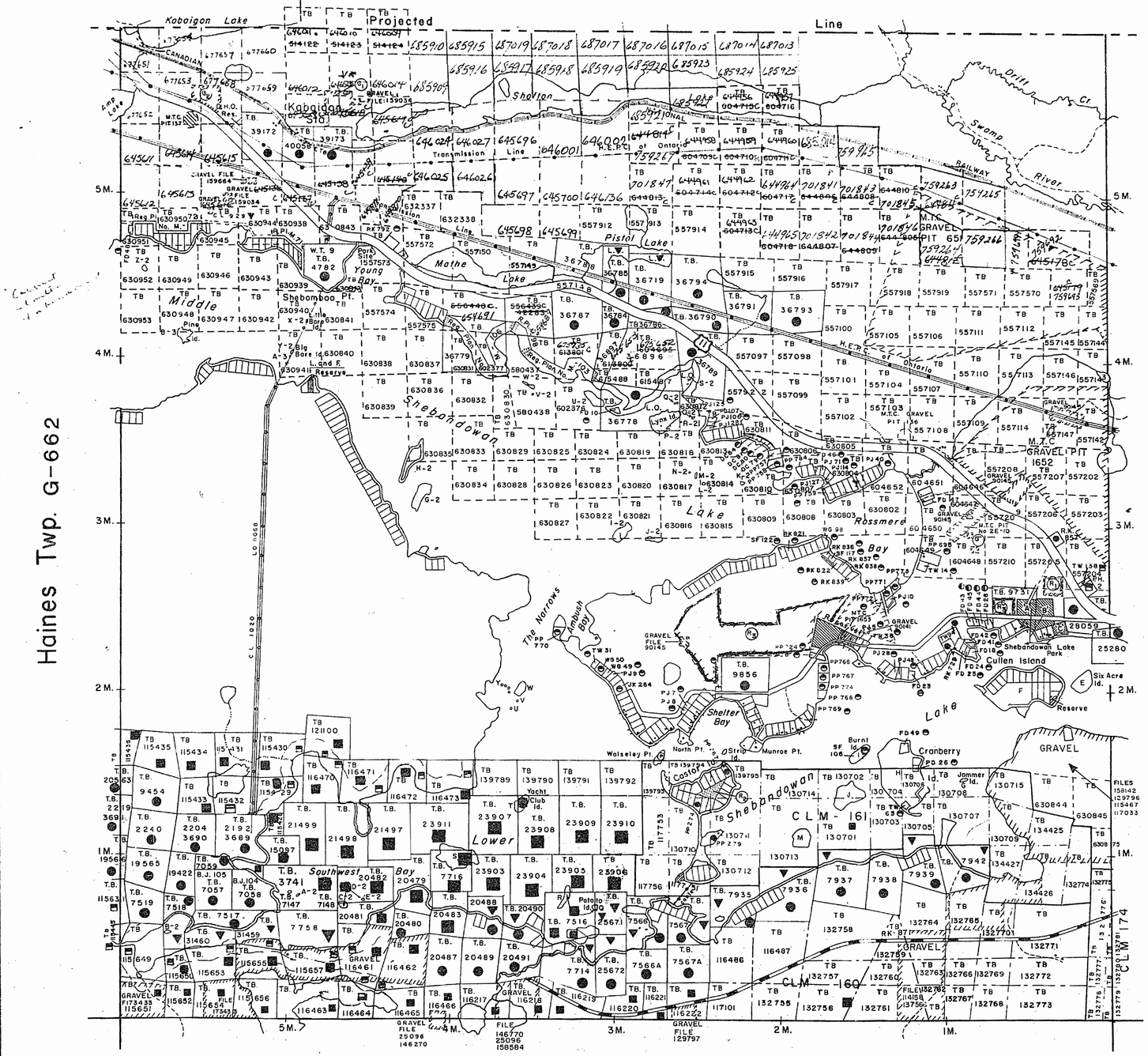

LEGEND

- HIGHWAY AND ROUTE No
- OTHER ROADS
- TRAILS
- SURVEYED LINES:
  - TOWNSHIPS, BASE LINES, ETC.
  - LOTS, MINING CLAIMS, PARCELS, ETC
- UNSURVEYED LINES
  - LOT LINES
  - PARCEL BOUNDARY
  - MINING CLAIMS ETC.
- RAILWAY AND RIGHT OF WAY
- UTILITY LINES
- NON-PERENNIAL STREAM
- FLOODING OR FLOODING RIGHTS
- SUBDIVISION OR COMPOSITE PLAN
- RESERVATIONS
- ORIGINAL SHORELINE
- MARSH OR MUSKEG
- MINES
- TRAVERSE MONUMENT

DISPOSITION OF CROWN LANDS

TYPE OF DOCUMENT	SYMBOL
PATENT, SURFACE & MINING RIGHTS	●
" , SURFACE RIGHTS ONLY	◒
" , MINING RIGHTS ONLY	◓
LEASE, SURFACE & MINING RIGHTS	■
" , SURFACE RIGHTS ONLY	▣
" , MINING RIGHTS ONLY	▤
LICENCE OF OCCUPATION	▼
ORDER-IN-COUNCIL	OC
RESERVATION	(R)
CANCELLED	(C)
SAND & GRAVEL	(S)

NOTE: MINING RIGHTS IN PARCELS PATENTED PRIOR TO MAY 6, 1913, VESTED IN ORIGINAL PATENTEE BY THE PUBLIC LANDS ACT, R.S.O. 1970, CHAP. 380, SEC. 63, SUBSEC. 1.

*S.R.O. WITHDRAWN – See Conacher Twp. Landsheet

SCALE: 1 INCH = 40 CHAINS

FEET 0 1000 2000 4000 6000 8000

METRES 0 200 400 1000 2000 (1 KM) (2 KM)

TOWNSHIP

HAGEY TWP.

M.N.R. ADMINISTRATIVE DISTRICT

THUNDER BAY

MINING DIVISION

THUNDER BAY

LAND TITLES / REGISTRY DIVISION

THUNDER BAY

Ministry of Natural Resources — Land Management Branch — Ontario

JUNE 15, 1982

Date	Number
MARCH 1982	G-661

NOTES

AREAS WITHDRAWN FROM DISPOSITION

S.R. – SURFACE RIGHTS M.R. – MINING RIGHTS

	Description	Order No.	Date	Disposition	File
(1)				S.R.O.	160704
(2)				S.R. & M.R.	160704
(3)		W.56/75	15/10/75	S.R.O.	160704

SAND AND GRAVEL

(1) QUARRY PERMIT
(2) M.T.C. PIT 2E-31
(3) M.T.C. PIT 2E-34

Kashabowie Lake Area

Drift Lake Area

Haines Twp. G-662

Conacher Twp. G-646

Lamport Twp. G-668

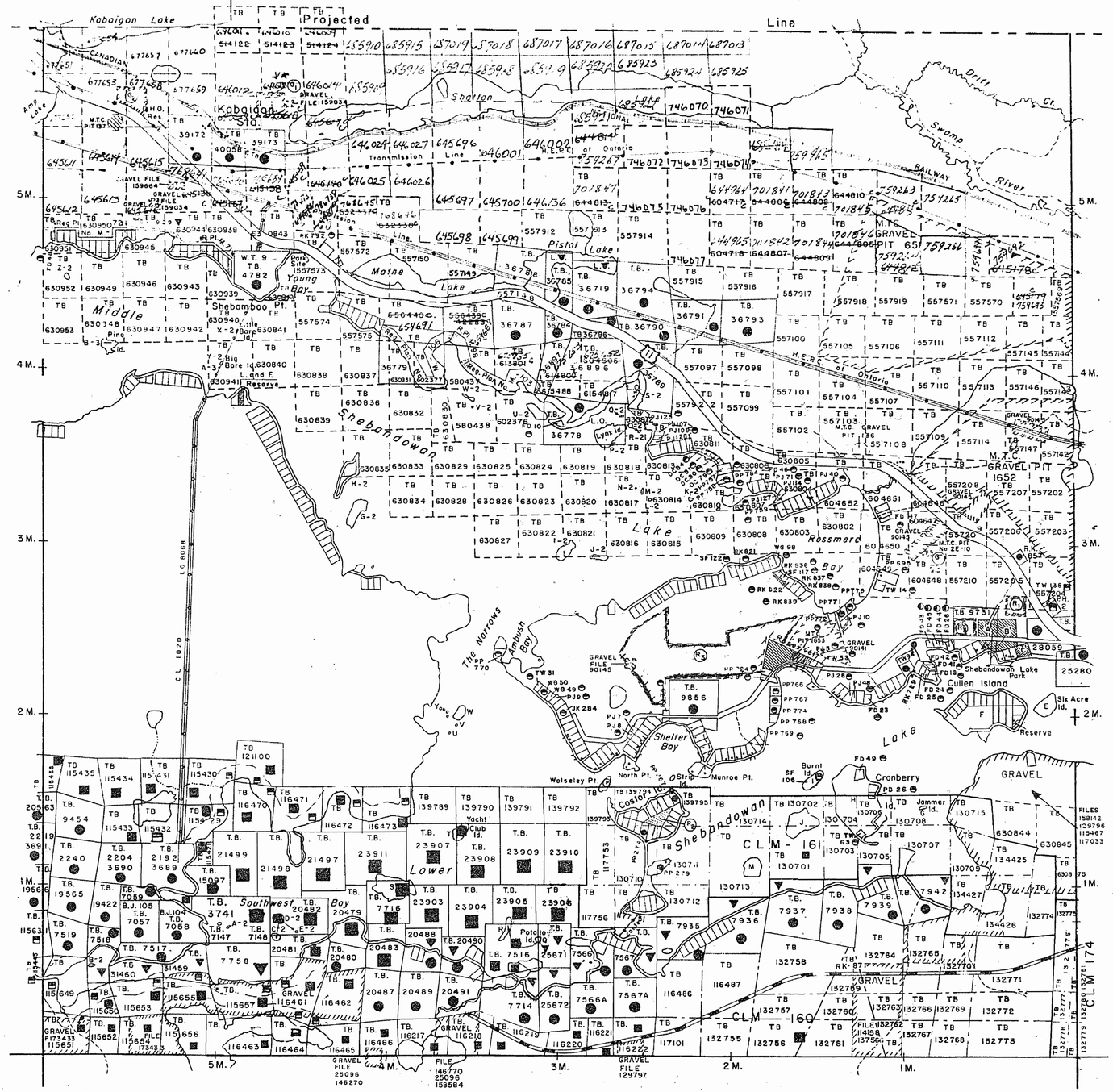

LEGEND

HIGHWAYS AND ROADS	
OTHER ROADS	
TRAILS	
SURVEYED LINES	
TOWNSHIP, BASE LINES ETC.	
LOTS, MINING CLAIMS, PARCELS ETC.	
UNSURVEYED LINES	
LOT LINES	
PARCEL BOUNDARY	
MINING CLAIMS ETC.	
RAILWAY AND RIGHT OF WAY	
UTILITY LINES	
NON PERENNIAL STREAM	
FLOODING OR FLOODING RIGHTS	
SUBDIVISION OR COMPOSITE PLAN	
RESERVATIONS	
ORIGINAL SHORELINE	
MARSH OR MUSKEG	
MINES	
TRAVERSE MONUMENT	

DISPOSITION OF CROWN LANDS

TYPE OF DOCUMENT	SYMBOL
PATENT, SURFACE & MINING RIGHTS	
" , SURFACE RIGHTS ONLY	
" , MINING RIGHTS ONLY	
LEASE, SURFACE & MINING RIGHTS	
" , SURFACE RIGHTS ONLY	
" , MINING RIGHTS ONLY	
LICENCE OF OCCUPATION	
ORDER-IN-COUNCIL	OC
RESERVATION	
CANCELLED	
SAND & GRAVEL	

NOTE: MINING RIGHTS IN PARCELS PATENTED PRIOR TO MAY 6, 1913, VESTED IN ORIGINAL PATENTEE BY THE PUBLIC LANDS ACT, R.S.O. 1970, CHAP. 380, SEC. 63, SUBSEC. 1

* S.R.O. WITHDRAWN – See Conacher Twp. Landwell

SCALE 1 INCH = 40 CHAINS

FEET 0 1000 2000 4000 6000 8000

METRIC 0 500 1000 2000 (1 KM.) (2 KM.)

TOWNSHIP

HAGEY TWP.

M.N.R. ADMINISTRATIVE DISTRICT

THUNDER BAY

MINING DIVISION

THUNDER BAY

LAND TITLES / REGISTRY DIVISION

THUNDER BAY

Ontario Ministry of Natural Resources — Land Management Branch

Date MARCH 1982

Number **G-661**

RECEIVED JUN 1982 MINING DIVISION AM 7 8 9 10 11 12 1 2 3 4 5 6 PM
RECEIVED JUN 1982 MINING DIVISION AM 7 8 9 10 11 12 1 2 3 4 5 6 PM
RECEIVED JUN 1982 AM 7 8 9 10 11 12 1 2 3 4 5 6 PM

NOTES

AREAS WITHDRAWN FROM DISPOSITION

Description	Order No.	Date	Disposition	File
R_1			S.R.O.	160707
R_2			S.R.&H.R.	"
R_4			S.R.O.	

SAND & GRAVEL

G_1 M.T.C. Pit 2E-31

G_2 M.T.C. Pit 2E-34

Kashabowie Lake Area

Drift Lake Area

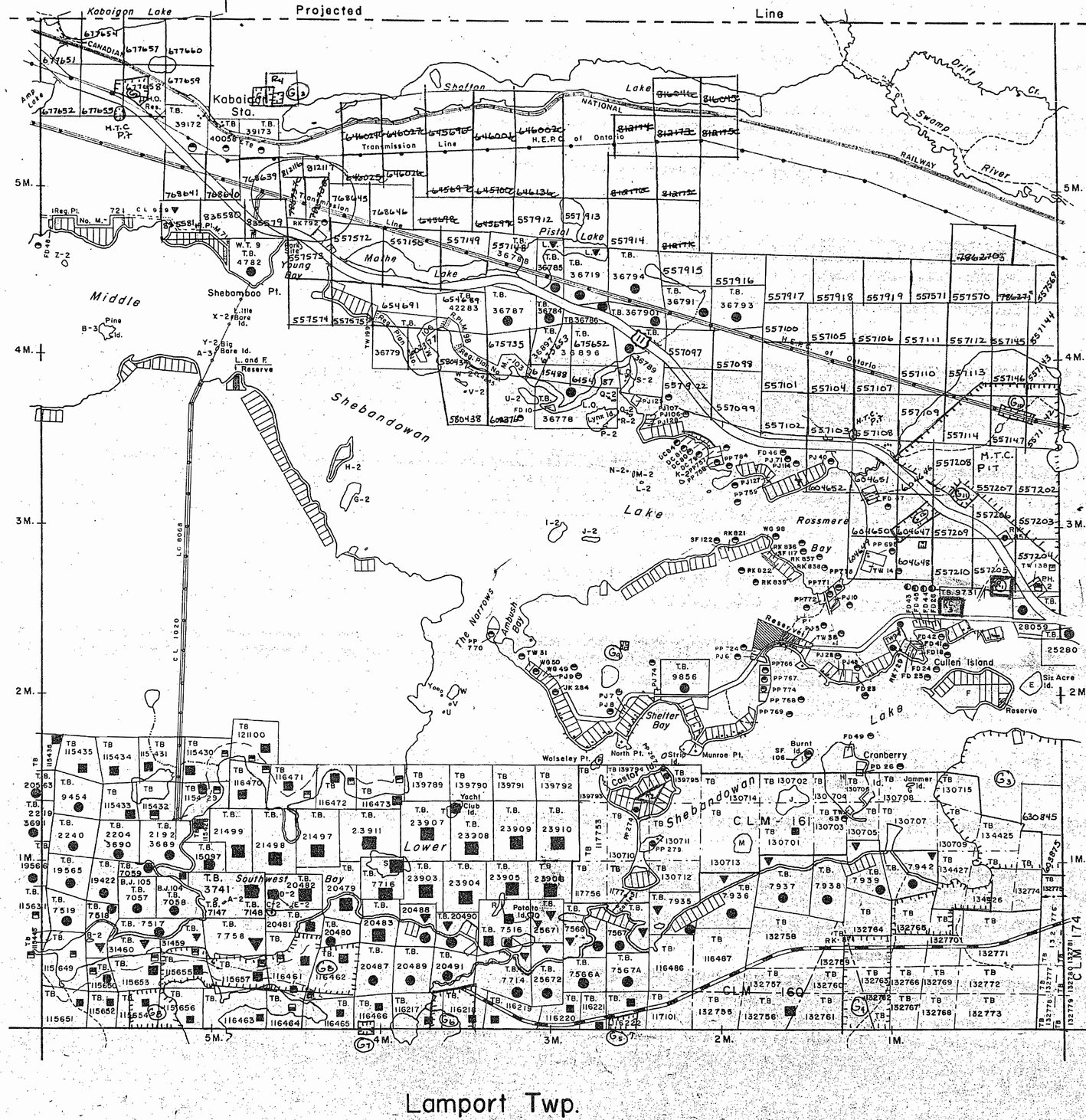

LEGEND

- HIGHWAY AND ROUTE No
- OTHER ROADS
- TRAILS
- SURVEYED LINES:
  - TOWNSHIPS, BASE LINES, ETC.
  - LOTS, MINING CLAIMS, PARCELS, ETC.
- UNSURVEYED LINES
  - LOT LINES
  - PARCEL BOUNDARY
  - MINING CLAIMS ETC.
- RAILWAY AND RIGHT OF WAY
- UTILITY LINES
- NON-PERENNIAL STREAM
- FLOODING OR FLOODING RIGHTS
- SUBDIVISION OR COMPOSITE PLAN
- RESERVATIONS
- ORIGINAL SHORELINE
- MARSH OR MUSKEG
- MINES
- TRAVERSE MONUMENT

DISPOSITION OF CROWN LANDS

TYPE OF DOCUMENT	SYMBOL
PATENT SURFACE & MINING RIGHTS	●
" SURFACE RIGHTS ONLY	◒
" MINING RIGHTS ONLY	◒
LEASE, SURFACE & MINING RIGHTS	■
" SURFACE RIGHTS ONLY	▤
" MINING RIGHTS ONLY	▤
LICENCE OF OCCUPATION	▼
ORDER-IN-COUNCIL	OC
RESERVATION	®
CANCELLED	⊗
SAND & GRAVEL	(G)

NOTE: MINING RIGHTS IN PARCELS PATENTED PRIOR TO MAY 6, 1913 VESTED IN ORIGINAL PATENTEE BY THE PUBLIC LANDS ACT, R.S.O. 1970 CHAP. 380 SEC. 63, SUBSEC. 1

SCALE 1 INCH = 40 CHAINS

FEET 0 1000 2000 4000 6000 8000

METRES 0 200 1000 2000

TOWNSHIP

HAGEY TWP.

M.N.R. ADMINISTRATIVE DISTRICT

THUNDER BAY

MINING DIVISION

THUNDER BAY

LAND TITLES / REGISTRY DIVISION

THUNDER BAY

Ontario Ministry of Natural Resources — Land Management Branch

Date	Number
MARCH 1982	G-661
August 13, 1985	

RECEIVED
THUNDER BAY
MINING DIVISION
'88 APR 20 PM 5 24

NOTES

AREAS WITHDRAWN FROM DISPOSITION

Description	Order No.	Date	Disposition	File
R_1			S.R.O.	600704
R_2			S.R.&M.R.	"
R_4			S.R.O.	

SAND & GRAVEL

G_1 M.T.C. Pit 2E-31

G_2 M.T.C. Pit 2E-34

Kashabowie Lake Area

Drift Lake Area

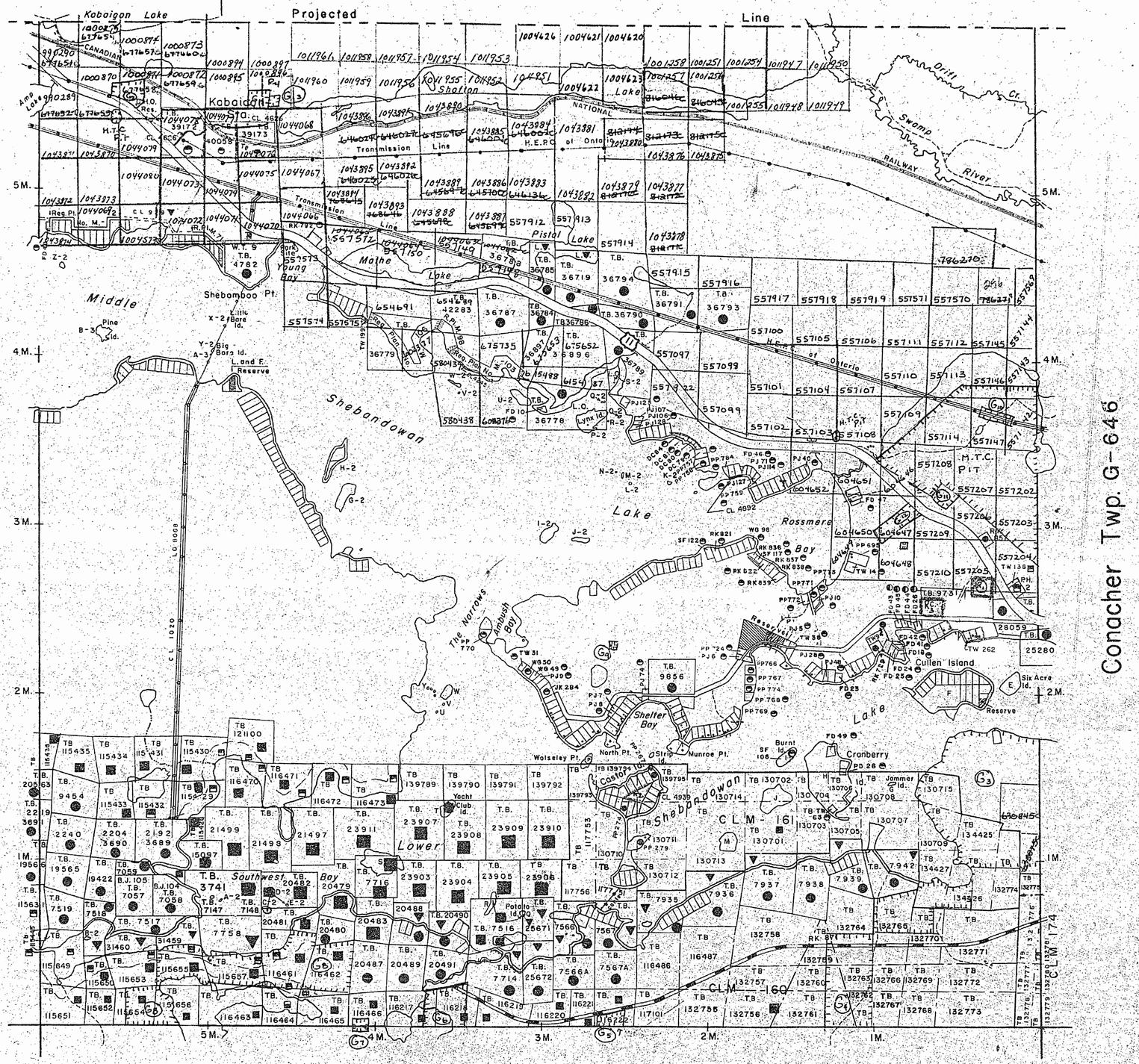

LEGEND

- HIGHWAY AND ROUTE No
- OTHER ROADS
- TRAILS
- SURVEYED LINES:
  - TOWNSHIPS, BASE LINES, ETC.
  - LOTS, MINING CLAIMS, PARCELS, ETC.
- UNSURVEYED LINES
  - LOT LINES
  - PARCEL BOUNDARY
  - MINING CLAIMS ETC.
- RAILWAY AND RIGHT OF WAY
- UTILITY LINES
- NON-PERENNIAL STREAM
- FLOODING OR FLOODING RIGHTS
- SUBDIVISION OR COMPOSITE PLAN
- RESERVATIONS
- ORIGINAL SHORELINE
- MARSH OR MUSKEG
- MINES
- TRAVERSE MONUMENT

DISPOSITION OF CROWN LANDS

TYPE OF DOCUMENT	SYMBOL
PATENT SURFACE & MINING RIGHTS	
" SURFACE RIGHTS ONLY	
" MINING RIGHTS ONLY	
LEASE, SURFACE & MINING RIGHTS	
" SURFACE RIGHTS ONLY	
" MINING RIGHTS ONLY	
LICENCE OF OCCUPATION	
ORDER-IN-COUNCIL	OC
RESERVATION	(R)
CANCELLED	(C)
SAND & GRAVEL	(G)

NOTE: MINING RIGHTS IN PARCELS PATENTED PRIOR TO MAY 6, 1913 VESTED IN ORIGINAL PATENTEE BY THE PUBLIC LANDS ACT R.S.O. 1970 CHAP. 380 SEC. 63 SUBSEC. 1

SCALE 1 INCH = 40 CHAINS

FEET 0 1000 2000 4000 6000 8000

METRES 0 200 1000 2000 3000

TOWNSHIP

HAGEY TWP.

M.N.R. ADMINISTRATIVE DISTRICT

THUNDER BAY

MINING DIVISION

THUNDER BAY

LAND TITLES / REGISTRY DIVISION

THUNDER BAY

Ontario Ministry of Natural Resources — Land Management Branch

Date	Number
MARCH 1982	G-661
August 13, 1985	

NOTES

AREAS WITHDRAWN FROM DISPOSITION

DESCRIPTION NUMBERS

R.
R_2

R_{18}

(RS) WITHDRAWN UNDER SEC. 35

SAND & GRAVEL

G_1 M.T.C. Pit 25-31

G_2 M.T.C. Pit 25-31

R 5 WITHDRAWN SEC. 56 W.T.B. 10-10-00

THE INFORMATION THAT APPEARS ON THIS MAP HAS BEEN COMPILED FROM VARIOUS SOURCES AND ACCURACY IS NOT GUARANTEED. THOSE WISHING TO STAKE MINING CLAIMS SHOULD CONSULT WITH THE MINING RECORDER, MINISTRY OF NORTHERN DEVELOPMENT AND MINES, FOR ADDITIONAL INFORMATION ON THE STATUS OF THE LANDS SHOWN HEREON.

Hollies Twp. G-6003

Conchers Twp. G-346

Lamport Twp.

Lake

Shebandowan

Lower

Bay

Rossmere

Cullen Island

Six Acre Is.

Reserve

Cranberry

Jammer Rd.

Sunrise Pt.

Burnt

Mathe

Lake

Southwest

Bay

Lake

Lake

Lake

NOTES

AREAS WITHDRAWN FROM DISPOSITION

Description	Order No	Date	Disposition	File
R.			SRO	660704
K.			SIMRO	"

SAND & GRAVEL

G1 M.T.C Pit 2E-31

G2 M.T.C Pit 2E-34

WITHDRAWN SEC. 3F W-TS-15/89 APR.03/89 S.R. M.R.

THE INFORMATION THAT APPEARS ON THIS MAP HAS BEEN COMPILED FROM VARIOUS SOURCES, AND ACCURACY IS NOT GUARANTEED. THOSE WISHING TO STAKE MINING CLAIMS SHOULD CONSULT WITH THE MINING RECORDER, MINISTRY OF NORTHERN DEVELOPMENT AND MINES, FOR ADDITIONAL INFORMATION ON THE STATUS OF THE LANDS SHOWN HEREON.

Kashabowie Lake Area

Drift Lake Area

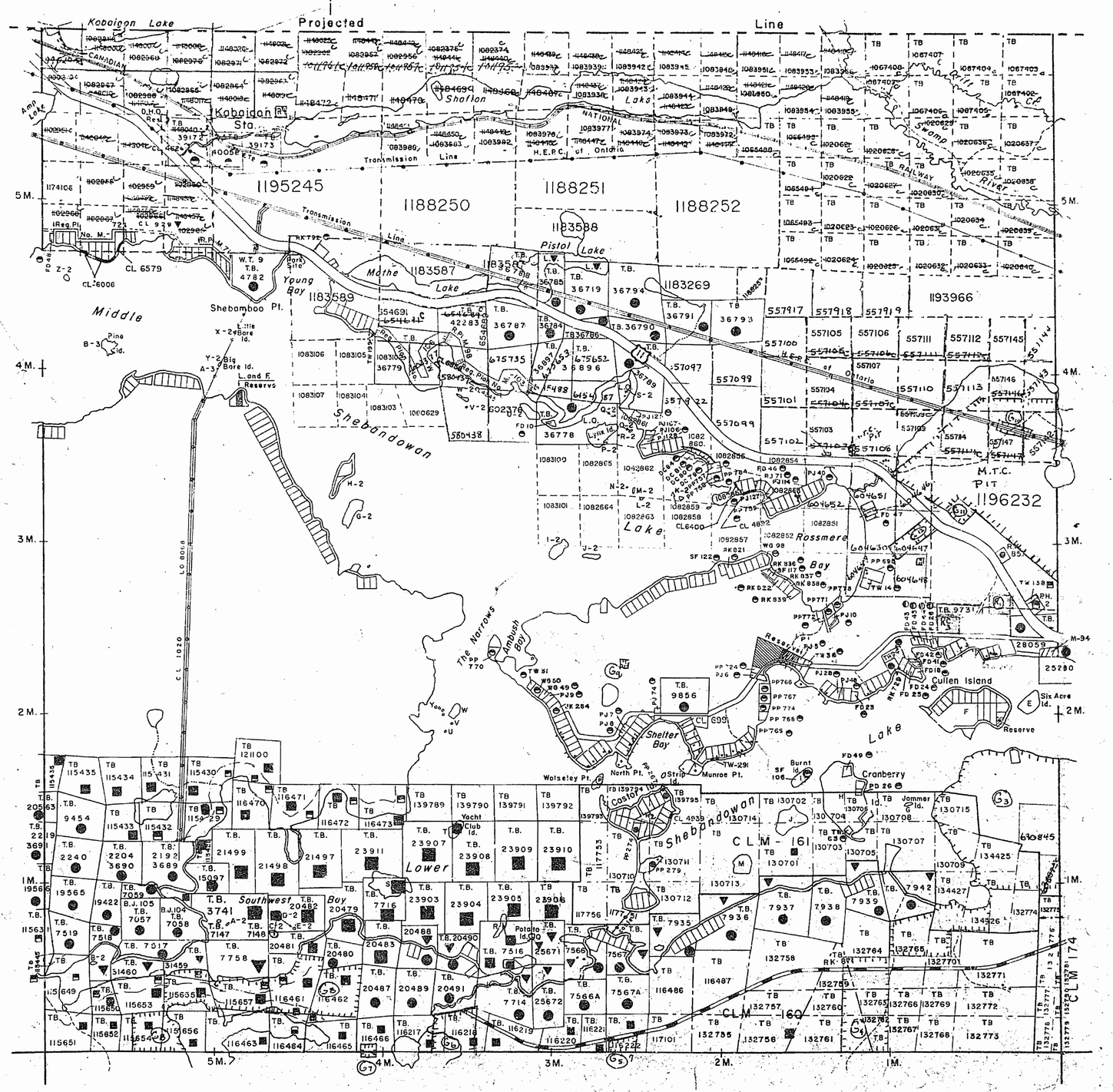

LEGEND

- HIGHWAY AND ROUTE No
- OTHER ROADS
- TRAILS
- SURVEYED LINES:
  - TOWNSHIPS, BASE LINES, ETC.
  - LOTS, MINING CLAIMS, PARCELS, ETC
- UNSURVEYED LINES
  - LOT LINES
  - PARCEL BOUNDARY
  - MINING CLAIMS ETC.
- RAILWAY AND RIGHT OF WAY
- UTILITY LINES
- NON-PERENNIAL STREAM
- FLOODING OR FLOODING RIGHTS
- SUBDIVISION OR COMPOSITE PLAN
- RESERVATIONS
- ORIGINAL SHORELINE
- MARSH OR MUSKEG
- MINES
- TRAVERSE MONUMENT

DISPOSITION OF CROWN LANDS

TYPE OF DOCUMENT	SYMBOL
PATENT SURFACE & MINING RIGHTS	
" SURFACE RIGHTS ONLY	
" MINING RIGHTS ONLY	
LEASE, SURFACE & MINING RIGHTS	
" SURFACE RIGHTS ONLY	
" MINING RIGHTS ONLY	
LICENCE OF OCCUPATION	
ORDER-IN-COUNCIL	
RESERVATION	
CANCELLED	
SAND & GRAVEL	

LAND USE PERMITS FOR COMMERCIAL TOURISM OUTPOST CAMPS

NOTE: MINING RIGHTS IN PARCELS PATENTED PRIOR TO MAY 6, 1913 VESTED IN CROWN PATENTEE BY THE PUBLIC LANDS ACT R.S.O. 1980 CHAP. 380 SEC. 60 (5) AS AM.

SCALE 1 INCH 40 CHAINS

FEET 0 1000 2000 4000 6000 8000

METRES 0 200 1000

TOWNSHIP

HAGEY TWP.

M.N.R. ADMINISTRATIVE DISTRICT

THUNDER BAY

MINING DIVISION

THUNDER BAY

LAND TITLES / REGISTRY DIVISION

THUNDER BAY

Ministry of Natural Resources — Land Management Branch

Ontario

Date	Number
MARCH 1982	G-661
August 13, 1985	

RECEIVED
THUNDER BAY
MINING DIVISION
'93 MAR 2 PM 12 18

NOTES

AREAS WITHDRAWN FROM DISPOSITION

Description	Order No	Date	Disposition File
R_1	S.R.O.	1/6/04	
R_2	S.R.&M.R.	"	
R_4	S.R.O.		

(RS) WITHDRAWN UNDER SECTION 36 W/50-86

SAND & GRAVEL

G_1 M.T.C. Pit 2E-31

G_2 M.T.C. Pit 2E-34

(RS) WITHDRAWN SEC. 36 W-TB-15/89 APR.03/89 S.R. M.R.

THE INFORMATION THAT APPEARS ON THIS MAP HAS BEEN COMPILED FROM VARIOUS SOURCES, AND ACCURACY IS NOT GUARANTEED. THOSE WISHING TO STAKE MINING CLAIMS SHOULD CONSULT WITH THE MINING RECORDER, MINISTRY OF NORTHERN DEVELOPMENT AND MINES, FOR ADDITIONAL INFORMATION ON THE STATUS OF THE LANDS SHOWN HEREON.

Kashabowie Lake Area

Drift Lake Area

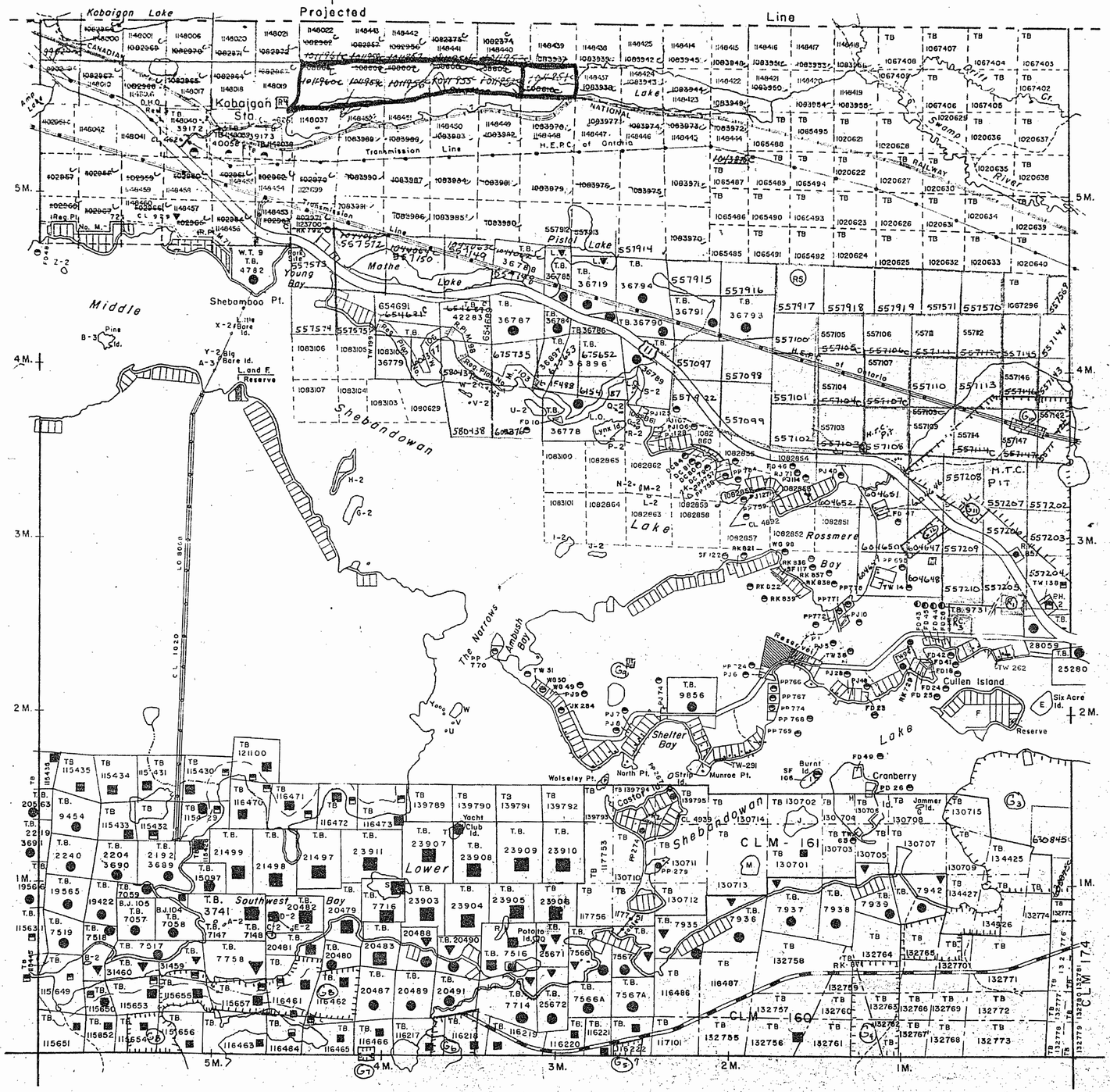
Projected Line
Kabaigan Lake
Kabaigan Sta.
Kabaigan Lake
Pistol Lake
Young Bay
Mathe Lake
Middle
Shebamboo Pt.
Shebandowan Lake
Rossmere Bay
The Narrows
Ambush Bay
Shelter Bay
Wolseley Pt.
North Pt.
Strip Id.
Munroe Pt.
Cullen Island
Six Acre Id.
Reserve
Cranberry
Burnt Id.
Castor Id.
Yacht Club Id.
Potato Id.
Jammer Id.
Pine Id.
Southwest Bay
Lower Shebandowan Lake
Swamp River
Drift Cr.
Conacher Twp. G-646
Haines Twp. G-662
Lamport Twp.
CLM-161
CLM-160
CLM-174
M.T.C. PIT
H.E.P.C. of Ontario
Transmission Line
RAILWAY
NATIONAL
Pine Id.
Big Bore Id.
L and F Reserve
Lo Boom
Rafting Grounds
Log Dump
Boom Site
Fuel Dock
Ramp
Camp Pic Ground
Reg Pt
No. M.-
Tramway
Tramway Line
Tramway Bridge
Tramway Trestle
Tramway Culvert
Tramway Log Dump
Tramway Log Boom
Tramway Log Boom Site
Tramway Log Boom Site
Tramway Log Boom Site

NOTES

AREAS WITHDRAWN FROM DISPOSITION

Description	Order No.	Date	Disposition	File
R.			S.R.O.	160701
R_2			S.R.&M.R.	"
R_4			S.R.O.	

(RS) WITHDRAWN UNDER SECTION 36 W/50-86

SAND & GRAVEL

G_1 M.T.C. Pit 2E-31

G_2 M.T.C. Pit 2E-34

Kashabowie Lake Area

Drift Lake Area

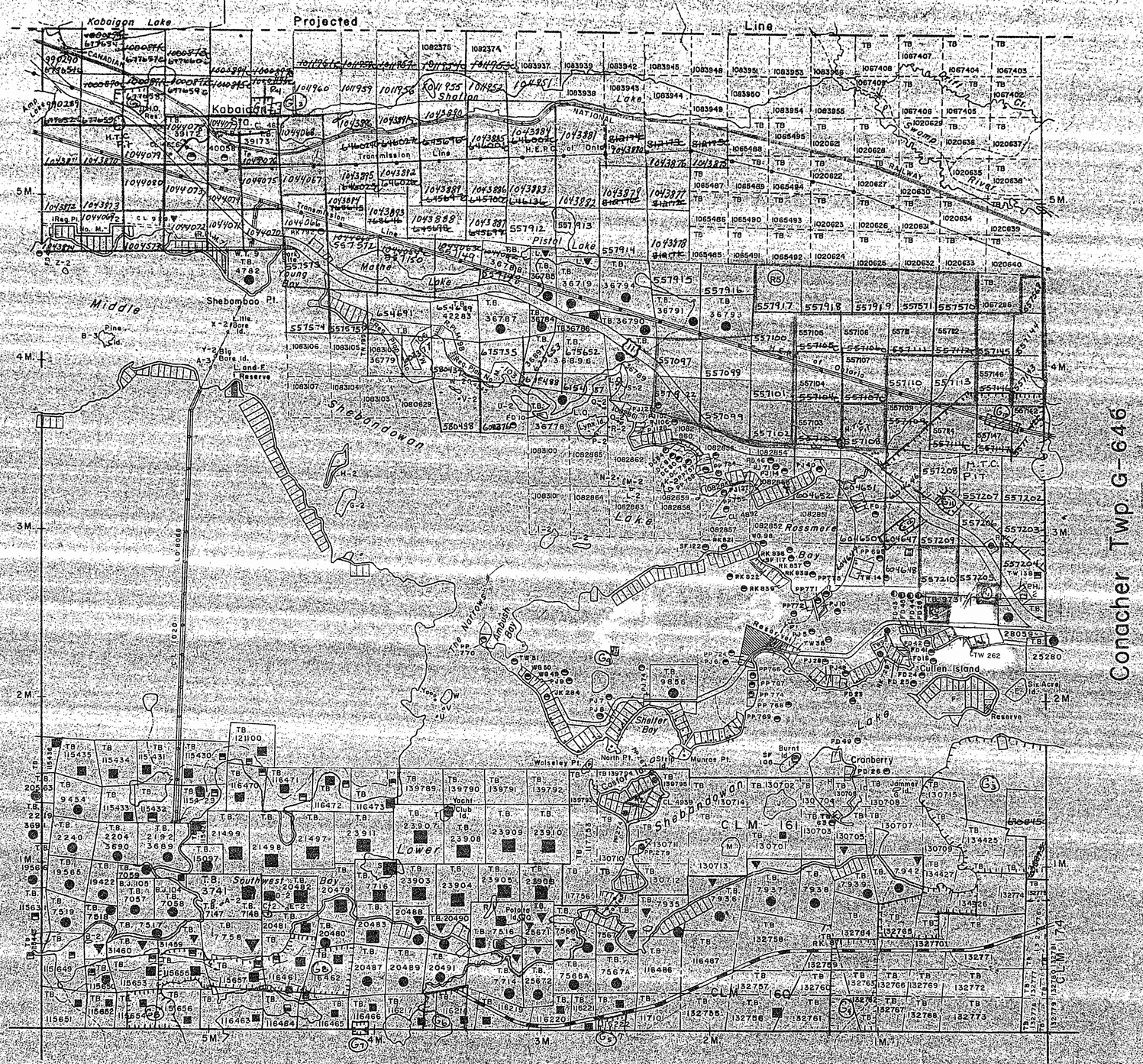

LEGEND

- HIGHWAY AND ROUTE No.
- OTHER ROADS
- TRAILS
- SURVEYED LINES:
  - TOWNSHIPS, BASE LINES, ETC.
  - LOTS, MINING CLAIMS, PARCELS, ETC.
- UNSURVEYED LINES
  - LOT LINES
  - PARCEL BOUNDARY
  - MINING CLAIMS ETC.
- RAILWAY AND RIGHT OF WAY
- UTILITY LINES
- NON-PERENNIAL STREAM
- FLOODING OR FLOODING RIGHTS
- SUBDIVISION OR COMPOSITE PLAN
- RESERVATIONS
- ORIGINAL SHORELINE
- MARSH OR MUSKEG
- MINES
- TRAVERSE MONUMENT

DISPOSITION OF CROWN LANDS

TYPE OF DOCUMENT	SYMBOL
PATENT, SURFACE & MINING RIGHTS	●
" SURFACE RIGHTS ONLY	◒
" MINING RIGHTS ONLY	◒
LEASE, SURFACE & MINING RIGHTS	■
" SURFACE RIGHTS ONLY	▬
" MINING RIGHTS ONLY	▬
LICENCE OF OCCUPATION	▼
ORDER-IN-COUNCIL	OC
RESERVATION	(R)
CANCELLED	(C)
SAND & GRAVEL	(S)

NOTE: MINING RIGHTS IN PARCELS PATENTED PRIOR TO MAY 6, 1913, VESTED IN ORIGINAL PATENTEE BY THE PUBLIC LANDS ACT, R.S.O. 1970, CHAP. 380, SEC. 63, SUBSEC. 1

SCALE 1 INCH = 40 CHAINS

FEET 0 1000 2000 4000 6000 8000

METRES 0 200 400 1000 2000

TOWNSHIP

HAGEY TWP.

M.N.R. ADMINISTRATIVE DISTRICT

THUNDER BAY

MINING DIVISION

THUNDER BAY

LAND TITLES / REGISTRY DIVISION

THUNDER BAY

Ontario Ministry of Natural Resources — Land Management Branch

Date	Number
MARCH 1982	G-661
August 13, 1985	

1989

NOTES

AREAS WITHDRAWN FROM DISPOSITION

Description Order No	Date	Disposition File
R_1	S.R.O.	160104
R_3	S.R.& M.R.	"
R_4	S.R.O.	

(RS) WITHDRAWN UNDER SECTION 36 W/S0-86

SAND & GRAVEL

G_1 M.T.C. Pit 2E-31

G_2 M.T.C. Pit 2E-34

WITHDRAWN SEC. 36 W-TB-15/89 APR.03/89 S.R. M.R.

THE INFORMATION THAT APPEARS ON THIS MAP HAS BEEN COMPILED FROM VARIOUS SOURCES, AND ACCURACY IS NOT GUARANTEED. THOSE WISHING TO STAKE MINING CLAIMS SHOULD CONSULT WITH THE MINING RECORDER, MINISTRY OF NORTHERN DEVELOPMENT AND MINES, FOR ADDITIONAL INFORMATION ON THE STATUS OF THE LANDS SHOWN HEREON.

Kashabowie Lake Area

Drift Lake Area

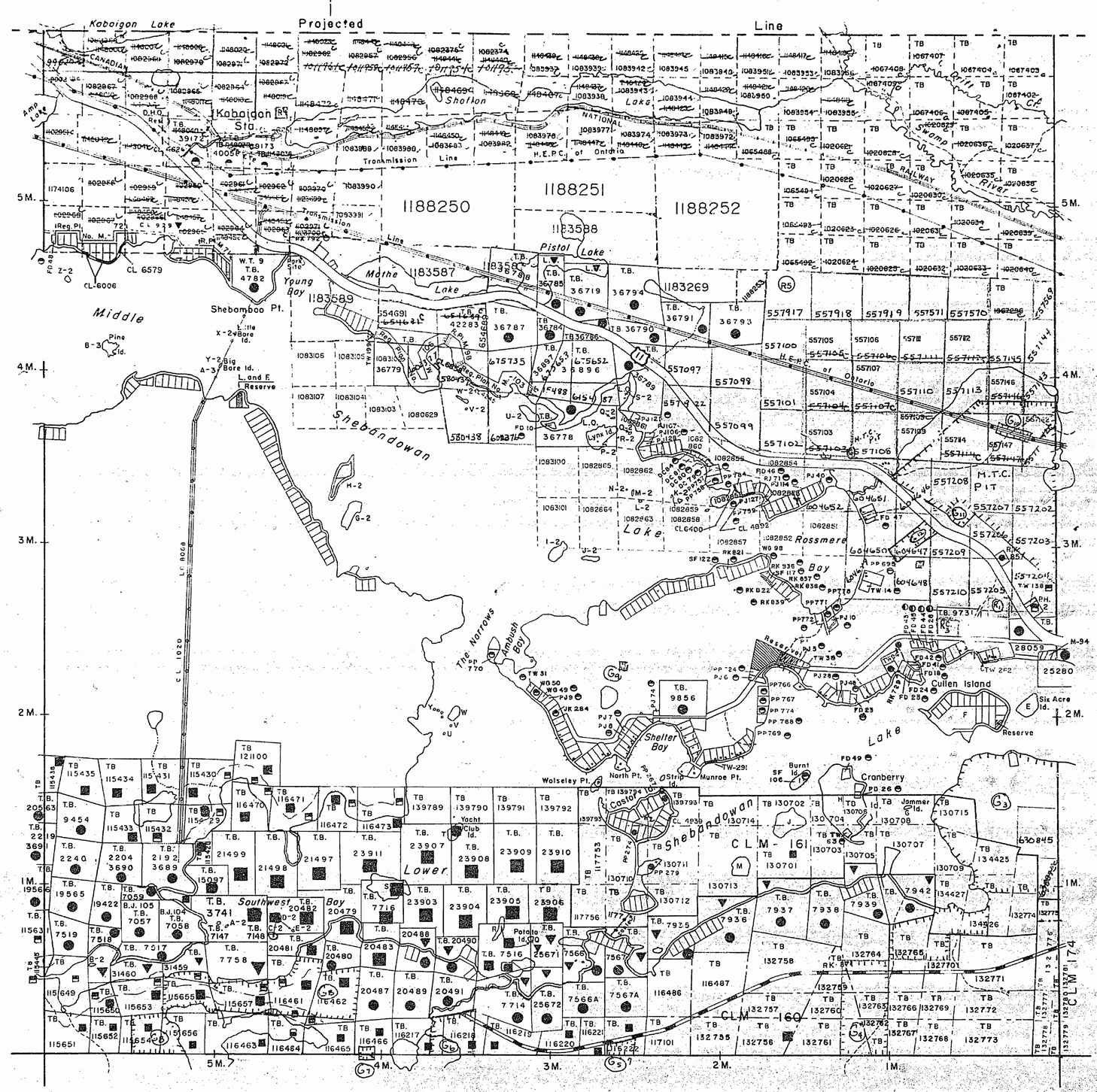

LEGEND

- HIGHWAY AND ROUTE No.
- OTHER ROADS
- TRAILS
- SURVEYED LINES:
  - TOWNSHIPS, BASE LINES, ETC.
  - LOTS, MINING CLAIMS, PARCELS, ETC.
- UNSURVEYED LINES
  - LOT LINES
  - PARCEL BOUNDARY
  - MINING CLAIMS ETC.
- RAILWAY AND RIGHT OF WAY
- UTILITY LINES
- NON-PERENNIAL STREAM
- FLOODING OR FLOODING RIGHTS
- SUBDIVISION OR COMPOSITE PLAN
- RESERVATIONS
- ORIGINAL SHORELINE
- MARSH OR MUSKEG
- MINES
- TRAVERSE MONUMENT

DISPOSITION OF CROWN LANDS

TYPE OF DOCUMENT	SYMBOL
PATENT SURFACE & MINING RIGHTS	
" SURFACE RIGHTS ONLY	
" MINING RIGHTS ONLY	
LEASE, SURFACE & MINING RIGHTS	
" SURFACE RIGHTS ONLY	
" MINING RIGHTS ONLY	
LICENCE OF OCCUPATION	
ORDER-IN-COUNCIL	
RESERVATION	
CANCELLED	
SAND & GRAVEL	

LAND USE PERMITS FOR COMMERCIAL TOURISM OUTPOST CAMPS

NOTE: MINING RIGHTS IN PARCELS PATENTED PRIOR TO MAY 6, 1913 VESTED IN ORIGINAL PATENTEE BY THE PUBLIC LANDS ACT R.S.O. 1970 CHAP 380 SEC. 63 S 65(1)

SCALE 1 INCH 40 CHAINS

FEET 0 1000 2000 4000 6000 8000

METRES 0 200 400 600 800 1000

TOWNSHIP

HAGEY TWP.

M.N.R. ADMINISTRATIVE DISTRICT

THUNDER BAY

MINING DIVISION

THUNDER BAY

LAND TITLES / REGISTRY DIVISION

THUNDER BAY

Ontario Ministry of Natural Resources — Land Management Branch

Date	Number
MARCH 1982	G-661
August 13, 1985	

RECEIVED '92 AUG 20 AM 11 36 THUNDER BAY MINING DIVISION

1741



HAGEY TWP
M1741
1956
MIDDLE SHEBANDOWAN LAKE
LOWER SHEBANDOWAN LAKE
Kabaigon Lake
Little Kabaigon Lake
Shafton Lake
Mathe Lake
Pistol Lake
Young Bay
Lynx Island
Rossmere Bay
The Narrows
Ambush Bay
Wolseley Point
Point Munro
Castor Island
Cullen Island
South West Bay
Pine Island
Big Bare Is.
Little Bare Island
Arrowhead Island
Atlantis Island
Spruce Is.
CANADIAN NATIONAL RAILWAY
HYDRO-ELECTRIC POWER COMMISSION TRANSMISSION LINE
OPEN GROUND
HAINES TWP.
CONACHER TWP.
LAMPORT TWP.
400' Reserve to the Dept. of Lands & Forests shown thus
M1741

NOTES

AREAS WITHDRAWN FROM DISPOSITION

Description	Order No.	Date	Disposition	File
R_1	S.R.O.	1960	704	
R_2	S.R.&H.R.	"		
R_4	S.R.D.			
(R5) WITHDRAWN UNDER SECTION 36 W/50-86				

SAND & GRAVEL

G_1 M.T.C. Pit 2E-31

G_2 M.T.C. Pit 2E-34

Kashabowie Lake Area

Drift Lake Area

Projected Line

Kabaigon Lake

Kabaigon Sta.

Shallop Lake

Pistol Lake

Mathe Lake

Middle Lake

Rossmere Bay

Shelter Bay

Lake of the Woods

Shebandowan Lake

Shebandowan Pt.

Young Bay

Cullen Island

Cranberry Pt.

Wolseley Pt.

Munroe Pt.

Yacht Club Id.

Southwest Bay

Lower Shebandowan Lake

Lands Bay

Lands Narrows

Transmission Line

Trans-Canada Highway

National Transcontinental Railway

Canadian Pacific Railway

Sewell River

Land for Reserve

Six Acre Id.

Pine Id.

Big Bore Id.

Little Bore Id.

Reserve

Burial Ground

Petroglyphs

Rock Paintings

Pictographs

Sand & Gravel

Rock Cut

Fill

Culvert

Bridge

Ford

Ferry

Landing

Dock

Boat Launch

Boat Cache

Log Boom

Log Dump

Log Chute

Log Slide

Log Sorting Area

Log Storage Area

Log Transfer Area

Log Loading Area

Log Unloading Area

Log Processing Area

Log Scaling Area

Log Grading Area

Log Marking Area

Log Booming Area

Log Rafting Area

Log Towing Area

Log Driving Area

Log Holding Area

Log Sorting Area

Log Storage Area

Log Transfer Area

Log Loading Area

Log Unloading Area

Log Processing Area

Log Scaling Area

Log Grading Area

Log Marking Area

Log Booming Area

Log Rafting Area

Log Towing Area

Log Driving Area

Log Holding Area

Haines Twp. G-662

Conacher Twp. G-646

Lamport Twp.

1989

LEGEND

- HIGHWAY AND ROUTE No.
- OTHER ROADS
- TRAILS
- SURVEYED LINES:
  - TOWNSHIPS, BASE LINES, ETC.
  - LOTS, MINING CLAIMS, PARCELS, ETC.
- UNSURVEYED LINES
  - LOT LINES
  - PARCEL BOUNDARY
  - MINING CLAIMS ETC.
- RAILWAY AND RIGHT OF WAY
- UTILITY LINES
- NON-PERENNIAL STREAM
- FLOODING OR FLOODING RIGHTS
- SUBDIVISION OR COMPOSITE PLAN
- RESERVATIONS
- ORIGINAL SHORELINE
- MARSH OR MUSKEG
- MINES
- TRAVERSE MONUMENT

DISPOSITION OF CROWN LANDS

TYPE OF DOCUMENT	SYMBOL
PATENT, SURFACE & MINING RIGHTS	●
" SURFACE RIGHTS ONLY	◐
" MINING RIGHTS ONLY	◑
LEASE, SURFACE & MINING RIGHTS	■
" SURFACE RIGHTS ONLY	◧
" MINING RIGHTS ONLY	◨
LICENCE OF OCCUPATION	▼
ORDER-IN-COUNCIL	OC
RESERVATION	Ⓡ
CANCELLED	Ⓒ
SAND & GRAVEL	

NOTE: MINING RIGHTS IN PARCELS PATENTED PRIOR TO MAY 6, 1913 VESTED IN ORIGINAL PATENTEE BY THE PUBLIC LANDS ACT, R.S.O. 1970, CHAP. 380, SEC. 63, SUBSEC. 1

SCALE: 1 INCH = 40 CHAINS

FEET 0 1000 2000 4000 6000 8000

METRES 0 200 400 1000 2000 (2 x 6)

TOWNSHIP

HAGEY TWP.

M.N.R. ADMINISTRATIVE DISTRICT

THUNDER BAY

MINING DIVISION

THUNDER BAY

LAND TITLES / REGISTRY DIVISION

THUNDER BAY

Ontario Ministry of Natural Resources — Land Management Branch

Date	Number
MARCH 1982	G-661
August 13, 1985	

NOTES

AREAS WITHDRAWN FROM DISPOSITION

Description	Order No.	Date	Disposition	File
R:			SAND & GRAVEL	
R:			SAND & GRAVEL	

G1 M.T.C. Pt 2E-31
G2 M.T.C. Pt 2E-34

WITHDRAWN SEC. 38 W.T.B. 5/69 APR 28/1980 S.R. M.R.

THE INFORMATION THAT APPEARS ON THIS MAP HAS BEEN COMPILED FROM VARIOUS SOURCES AND ACCURACY IS NOT GUARANTEED. THOSE WISHING TO STAKE MINING CLAIMS SHOULD CONSULT WITH THE MINING RECORDER, MINISTRY OF NORTHERN DEVELOPMENT AND MINES, FOR ADDITIONAL INFORMATION ON THE STATUS OF THE LANDS SHOWN HEREON.

Kashabowie Lake Area

Drift Lake Area

RECEIVED
THUNDER BAY
MINING DIVISION
92 NOV 30 AM 10:54

Projected Line

Kabeloga Lake

Kabeloda Sta.

Shafton

Transmission Line

Middle Lake

Young Boy Bay

Shebandowan Lake

Rossmere

Shelter Bay

Cullen Island

Wolfsley Pt.

Cranberry

Haines Twp.

Conacher Twp.

Lamport Twp.

1195245 1188250 1188251 1188252 1183588 1183587 1183269 1183589

Twp. G-662

Twp. G-646

LEGEND

- HIGHWAY AND ROUTE No.
- OTHER ROADS
- TRAILS
- SURVEYED LINES
  - TOWNSHIPS, BASE LINES, ETC.
  - LOTS, MINING CLAIMS, PARCELS, ETC.
- UNSURVEYED LINES
  - LOT LINES
  - PARCEL BOUNDARY
  - MINING CLAIMS ETC.
- RAILWAY AND RIGHT OF WAY
- UTILITY LINES
- NON-PERENNIAL STREAM
- FLOODING OR FLOODING RIGHTS
- SUBDIVISION OR COMPOSITE PLAN
- RESERVATIONS
- ORIGINAL SHORELINE
- MARSH OR MUSKEG
- MINES
- TRAVERSE MONUMENT

DISPOSITION OF CROWN LANDS

TYPE OF DOCUMENT	SYMBOL
PATENT, SURFACE & MINING RIGHTS	
SURFACE RIGHTS ONLY	
MINING RIGHTS ONLY	
LEASE, SURFACE & MINING RIGHTS	
SURFACE RIGHTS ONLY	
MINING RIGHTS ONLY	
LICENCE OF OCCUPATION	
ORDER-IN-COUNCIL	
RESERVATION	
CANCELLED	
SAND & GRAVEL	

LAND USE PERMITS FOR COMMERCIAL TOURISM OUTPOST CAMPS - V

NOTE: MINERAL RIGHTS IN PATENTED PRIOR TO MAY 6, 1913 ARE RESERVED TO THE CROWN AS PER MINES ACT, R.S.O. 1970, CHAP. 380, SEC. 61, 1906 ET

SCALE: 1 INCH = 40 CHAINS

FEET 0 1000 2000 4000 6000 8000

METRES 0 500 1000 2000 3000 4000 5000 6000 7000

TOWNSHIP

HAGEY TWP.

M.N.R. ADMINISTRATIVE DISTRICT

THUNDER BAY

MINING DIVISION

THUNDER BAY

LAND TITLES / REGISTRY DIVISION

THUNDER BAY

Ontario Ministry of Natural Resources — Land Management Branch

Date: MARCH 16/82

Original

Number

G-661

1741

T PART OF

P. AND HAGEY TOWNSHIP.

JING DIVISION

NDER BAY.

Far Lake.

Kabaigon Lake

Shafton Lake.

CANADIAN NATIONAL RAILWAYS

Kabaigon

TB 39172

TB 40058

TB 40173

TRANSMISSION LINE PORT ARTHUR - STEEP ROCK

Withdrawn O in C 28 Mar/1935 Dept. of Highways

W.T. 21 W.T. 32 application Feb. 5/1935 P.R. 105351

W.T. 22

W.T. 19. W.T. 18

W.T. 9 T.B. 4782

Young Bay

Sheoamboo Point.

Matthe Lake

W.T. 3.

W.T. 2 T.B. 36779

Little Bare Island

Pine Island

Big Bare Is.

SHEBANDOWAN LAKE.

W.T. 6. Arrowhead Island.

W.T. 5

HAGEY TWP. M1741

1952

Atlantis Island

Spruce Is.

X.626 J.071

The Narrows

Rossmere Bay

W.T. 4.

RECEIVED JAN 7 1952 KENORA MINING DIVISION

CRANDELL RESERVE H.C.R. SEPT. 1/33

LOWER SHEBANDOWAN LAKE

Wolseley Point

Point Munro

Castor Island. 31445

South West Bay

LAMPORT TWP.

NOTES

AREAS WITHDRAWN FROM DISPOSITION

Description	Order No.	Date	Disposition File
R.	S.R.O.	160104	
K.	S.R.O. M.R.	"	
R4	S.R.O.		

(R5) WITHDRAWN UNDER SECTION 36 W/SO-86

SAND & GRAVEL

G1 M.T.C. Pit 2E-31

G2 M.T.C. Pit 2E-34

WITHDRAWN SEC. 36 W-TB-15/89 APR.03/89 S.R. M.R.

THE INFORMATION THAT APPEARS ON THIS MAP HAS BEEN COMPILED FROM VARIOUS SOURCES, AND ACCURACY IS NOT GUARANTEED. THOSE WISHING TO STAKE MINING CLAIMS SHOULD CONSULT WITH THE MINING RECORDER, MINISTRY OF NORTHERN DEVELOPMENT AND MINES, FOR ADDITIONAL INFORMATION ON THE STATUS OF THE LANDS SHOWN HEREON.

Kashabowie Lake Area

Drift Lake Area

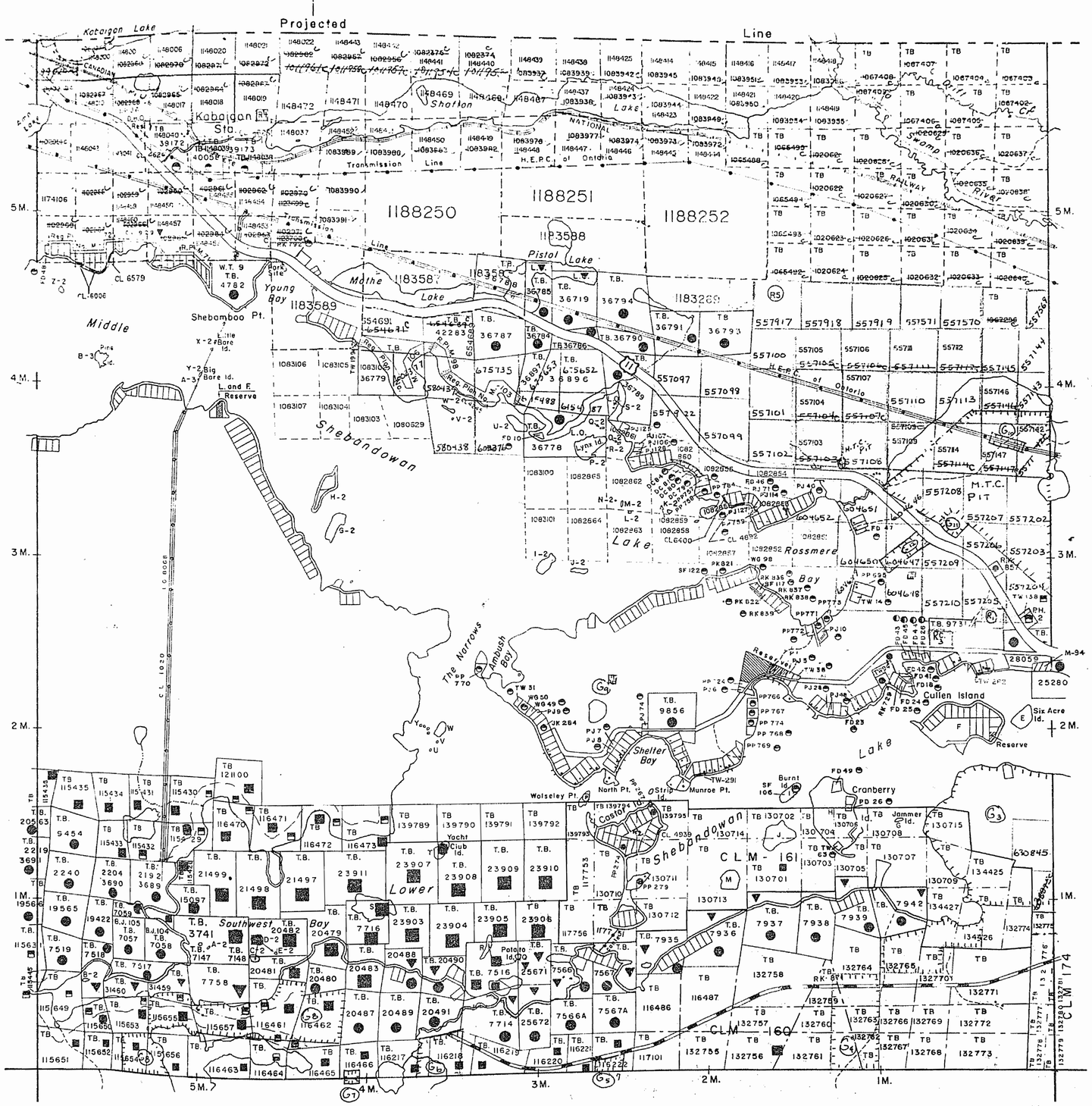

1741

Kashabowie Lake Area (M.2405)

Drift Lake Area (M.2404)

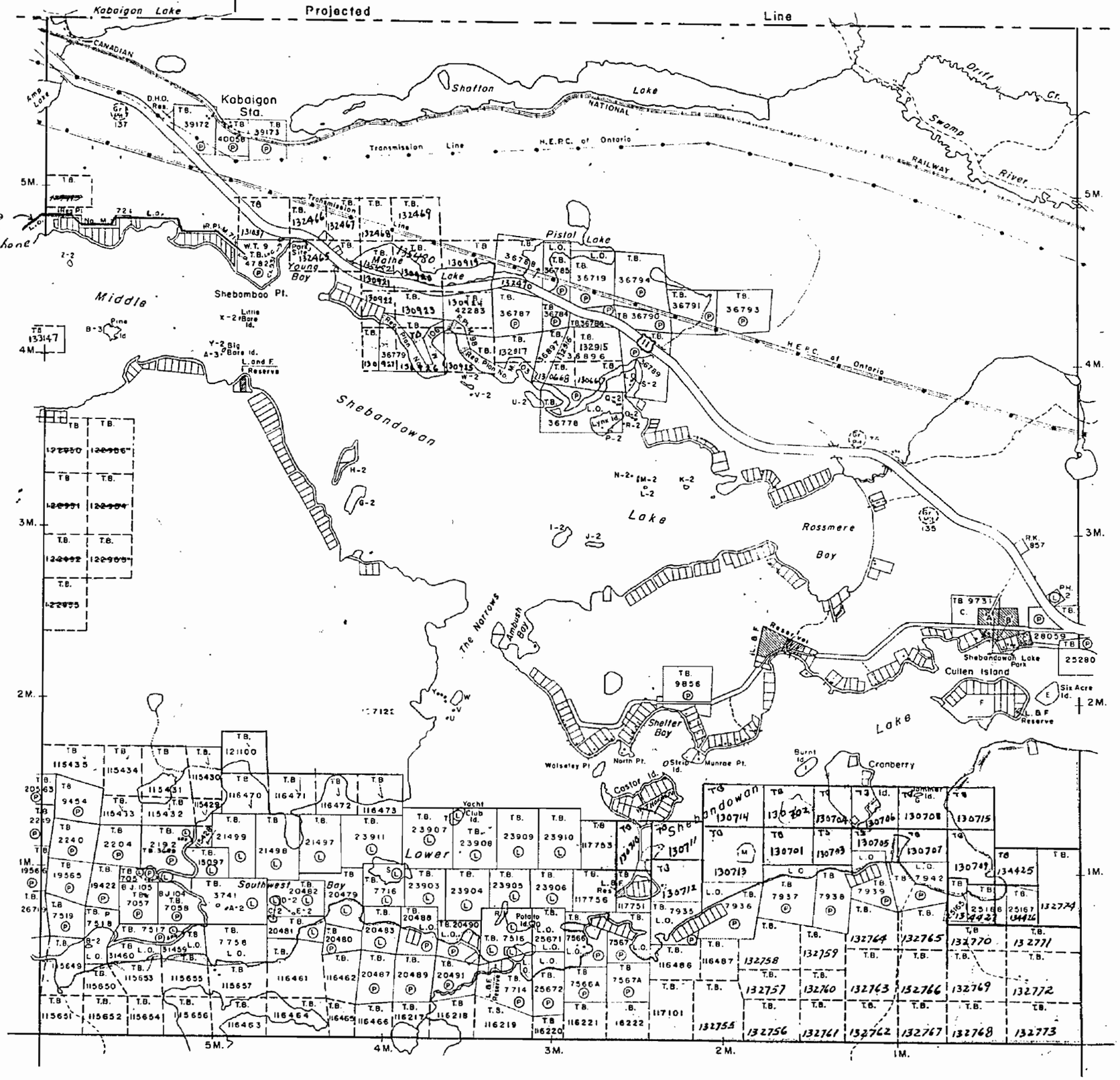

THE TOWNSHIP OF

HAGEY

DISTRICT OF THUNDER BAY

PORT ARTHUR MINING DIVISION

SCALE: 1-INCH 40 CHAINS

LEGEND

PATENTED LAND	Ⓟ
CROWN LAND SALE	C.S.
LEASES	Ⓛ
LOCATED LAND	Loc.
LICENSE OF OCCUPATION	L.O.
MINING RIGHTS ONLY	M.R.O.
SURFACE RIGHTS ONLY	S.R.O.
ROADS	
IMPROVED ROADS	
KING'S HIGHWAYS	
RAILWAYS	
POWER LINES	
MARSH OR MUSKEG	
MINES	
CANCELLED	

NOTES

400' Surface Rights Reservation around all lakes and rivers.

For status of summer resort locations shown thus: ▭, contact Dept. of Lands and Forests.

Within D.P.D. Nov 1/67

NO QUARRY PERMITS TO BE ISSUED UNTIL SEPT 1/68. SEE LETTER LAND ROLL D.P. DOUGLASS HAGEY TWP. LAND ROLL FEB. 13/68

1967

PLAN NO. M-1741

DEPARTMENT OF MINES

— ONTARIO —

1741

Kashabowie Lake Area (M.2405)

Drift Lake Area (M.2404)

Haines Twp. (M.1742)

Conacher Twp. (M.1681)

Lamport Twp. (M.1790)

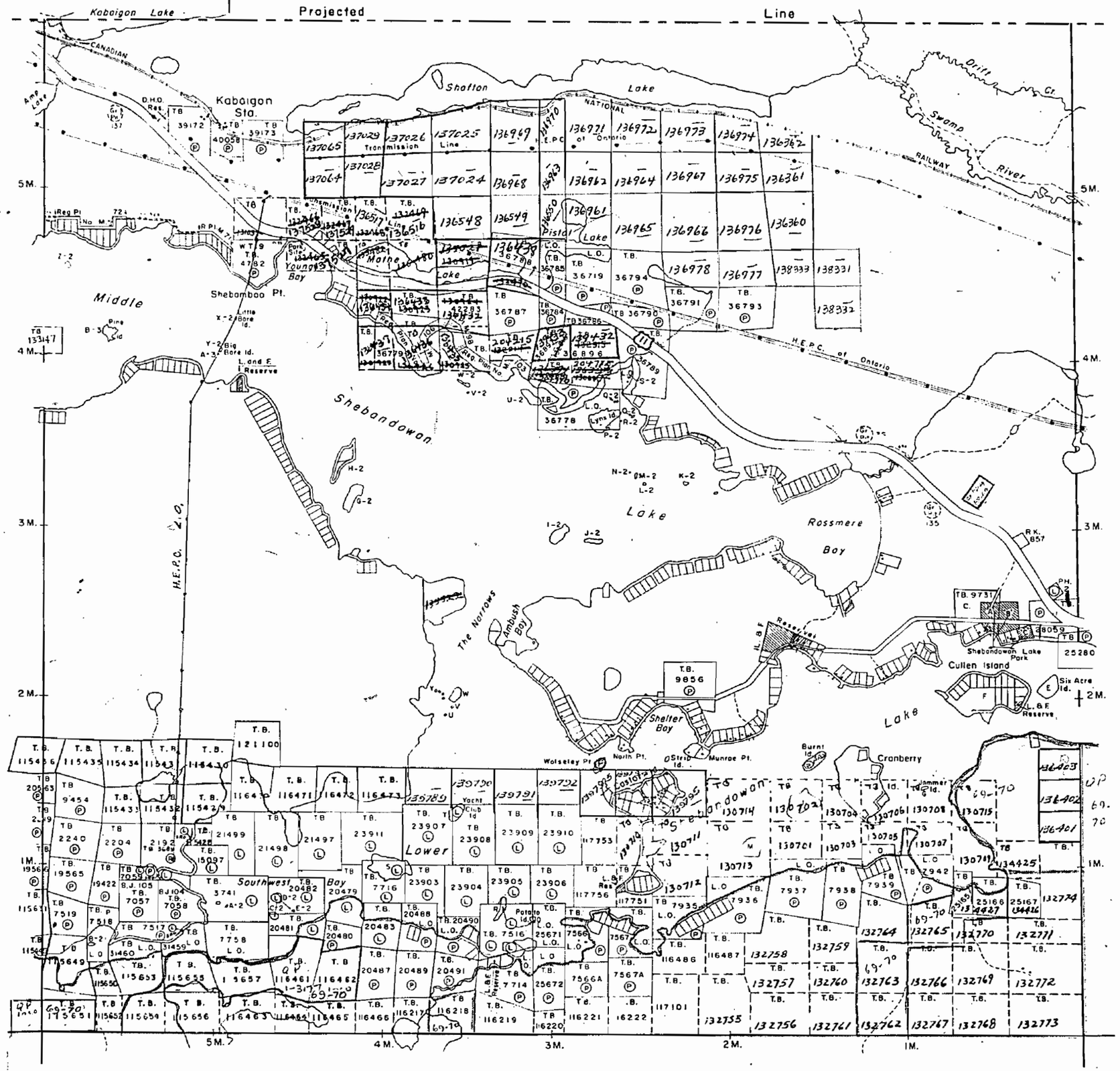

THE TOWNSHIP OF

HAGEY

DISTRICT OF THUNDER BAY

PORT ARTHUR MINING DIVISION

SCALE: 1-INCH 40 CHAINS

LEGEND

PATENTED LAND	Ⓟ
CROWN LAND SALE	C.S
LEASES	Ⓛ
LOCATED LAND	Loc.
LICENSE OF OCCUPATION	L.O.
MINING RIGHTS ONLY	M.R.O.
SURFACE RIGHTS ONLY	S.R.O
ROADS	
IMPROVED ROADS	
KING'S HIGHWAYS	
RAILWAYS	
POWER LINES	
MARSH OR MUSKEG	
MINES	
CANCELLED	C

NOTES

400' Surface Rights Reservation around all lakes and rivers.

For status of summer resort locations shown thus: ▭, contact Dept. of Lands and Forests.

AREA ON CASTOR ISLAND SHOWN THUS ▱ WITHDRAWN FROM STAKING SEC. 42 OF THE MINING ACT. FILE: 160704.

☐ NO QUARRY PERMITS TO BE ISSUED UNTIL SEPT. 1/68. SEE LETTER LAND ROLL-HAGEY TWP- D. DOUGLASS FEB. 2/68

1968

PLAN NO. M-1741

DEPARTMENT OF MINES

— ONTARIO —

1741

Kashabowie Lake Area (M.2405)

Drift Lake Area (M.2404)

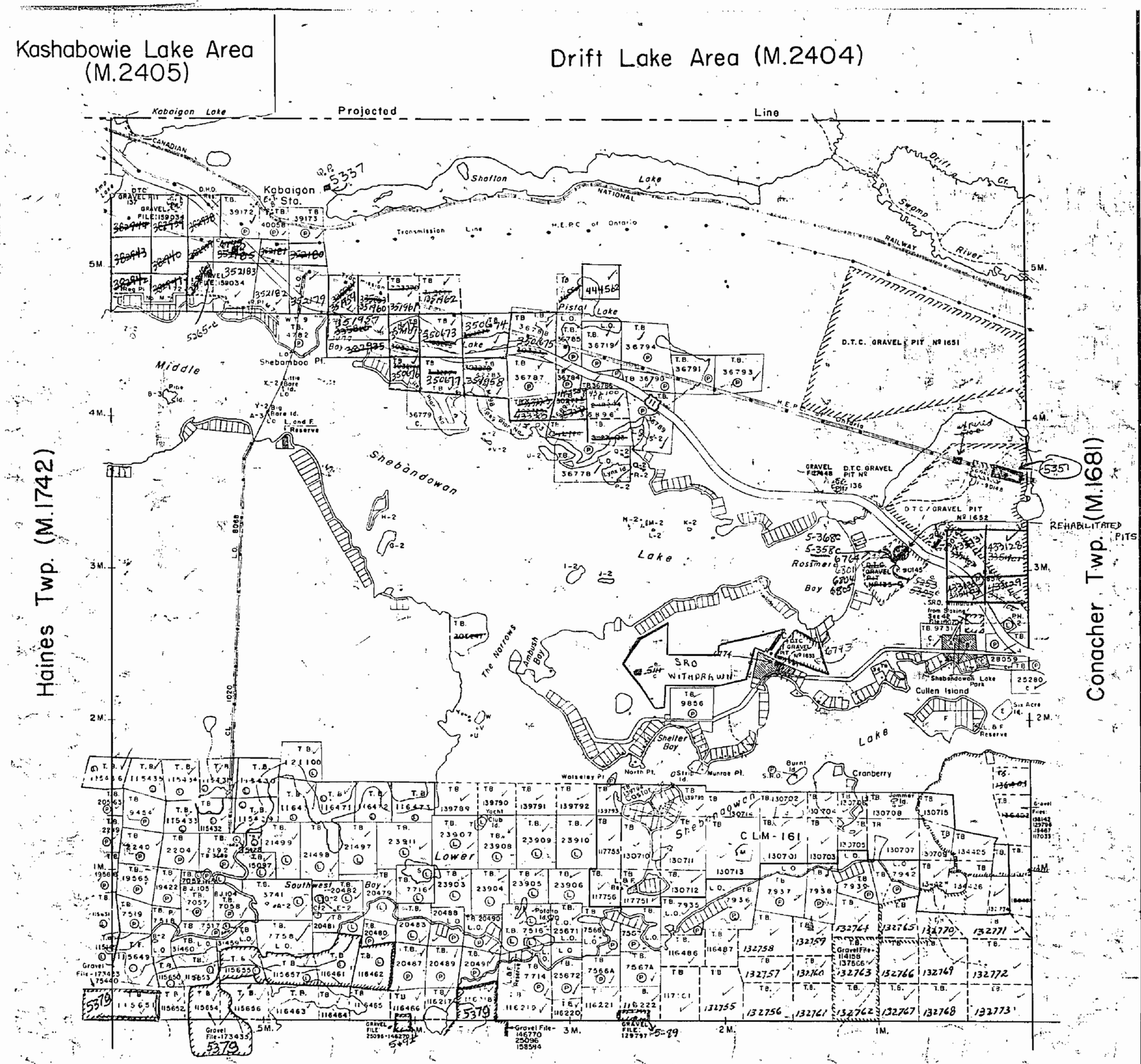

THE TOWNSHIP OF

HAGEY

M1741

DISTRICT OF THUNDER BAY

THUNDER BAY MINING DIVISION

SCALE: 1-INCH 40 CHAINS

LEGEND

PATENTED LAND	(P)
CROWN LAND SALE	C.S.
LEASES	(L)
LOCATED LAND	Loc.
LICENSE OF OCCUPATION	L.O.
MINING RIGHTS ONLY	M.R.O.
SURFACE RIGHTS ONLY	S.R.O.
ROADS	
IMPROVED ROADS	
KING'S HIGHWAYS	
RAILWAYS	
POWER LINES	
MARSH OR MUSKEG	
MINES	
CANCELLED	

NOTES

400' Surface Rights Reservation around all lakes and rivers.

For status of summer resort locations shown thus: ____, contact Dept. of Lands and Forests.

[illegible] ON CASTOR ISLAND SHOWN WITHDRAWN FROM STAKING SEC 42 OF THE MINING ACT. FILE 160704.

Mg Lease 102402 of Surface Rights Only for 66' reserve along the Lower Shebandowan Lake affecting mg claims T.B. 7942, 7935-39, 7566-67, 25672, 7714, 20490, 20483, 20493, 20479, 20481 and 7518.

MTC. PIT # 135 - CANCELLED OCT. 15/74 - J.R.M.G. OCT. 21/74

1972

PLAN NO. M-1741

ONTARIO
DEPARTMENT OF MINES
AND NORTHERN AFFAIRS

1741

Kashabowie Lake Area (M.2405)

Drift Lake Area (M.2404)

Haines Twp. (M.1742)

Conacher Twp. (M.1681)

Lamport Twp. (M.1790).

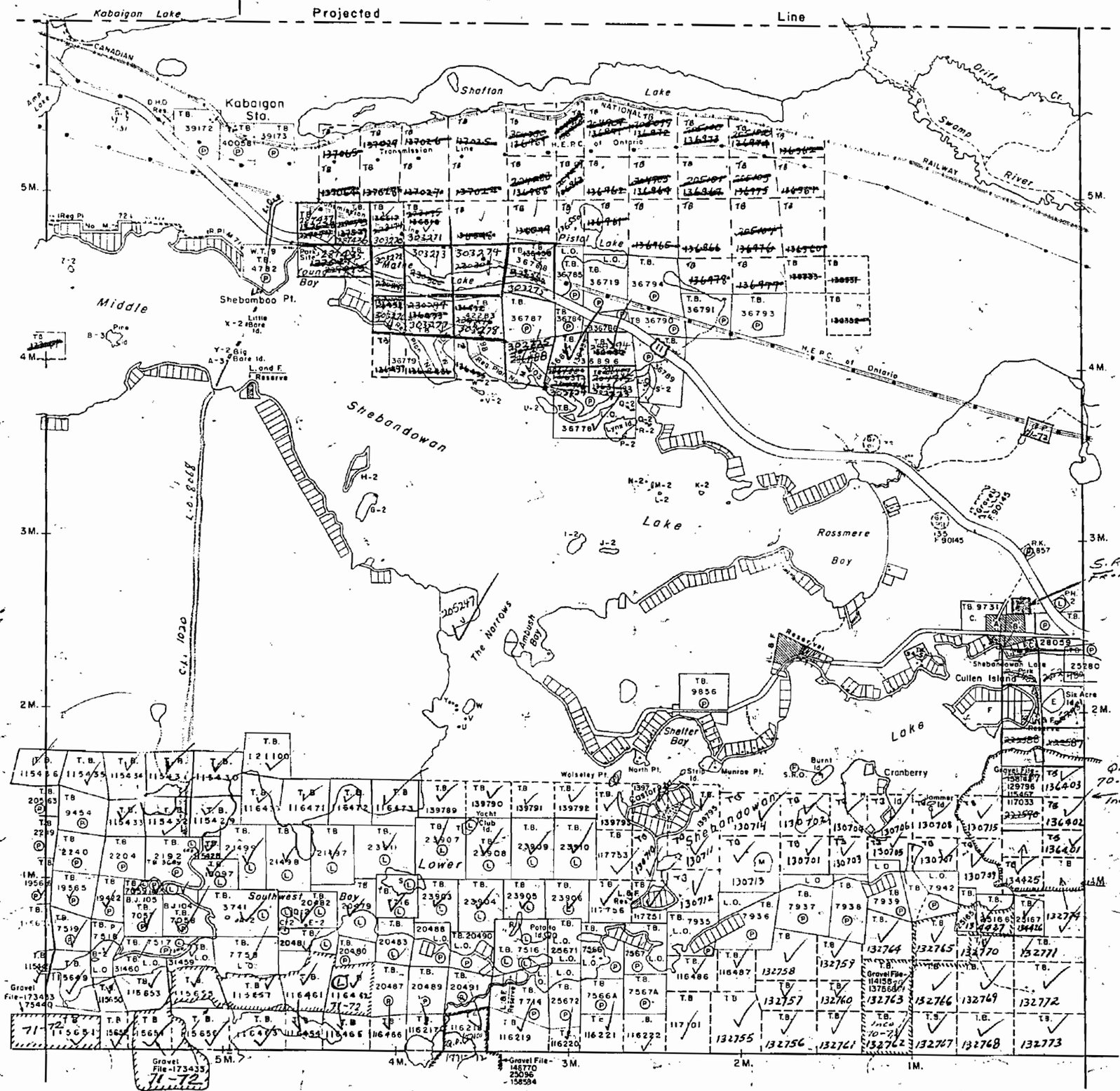

THE TOWNSHIP
OF

HAGEY

DISTRICT OF
THUNDER BAY

PORT ARTHUR
MINING DIVISION

SCALE: 1-INCH 40 CHAINS

LEGEND

PATENTED LAND	Ⓟ
CROWN LAND SALE	C.S
LEASES	Ⓛ
LOCATED LAND	Loc.
LICENSE OF OCCUPATION	L.O.
MINING RIGHTS ONLY	M.R.O.
SURFACE RIGHTS ONLY	S.R.O.
ROADS	
IMPROVED ROADS	
KING'S HIGHWAYS	
RAILWAYS	
POWER LINES	
MARSH OR MUSKEG	
MINES	⚒
CANCELLED	C

NOTES

400' Surface Rights Reservation around all lakes and rivers.

For status of summer resort locations shown thus: [illegible], contact Dept. of Lands and Forests.

AREA ON CASTOR ISLAND SHOWN THUS [illegible] WITHDRAWN FROM STAKING SEC. 42 OF THE MINING ACT. FILE: 160704.

1969

PLAN NO. M-1741

DEPARTMENT OF MINES
— ONTARIO —

1741

VP AND HAGEY TOWNSHIP

DISTRICT OF THUNDER BAY

SCALE - 20 CHAINS - 1 INCH

PROPOSED HE P.C. TRANSMISSION LINE

Far Lake

Kabaigon Lake

Shafton Lake

NORTH AST.

KASHABOWIE

NATIONAL RAILWAY

Kabaigon

Young Bay

Shoalwater Point

Mathe Lake

SHEBANDOWAN

Little Bare Island

Pine Island

Big Bare Is.

Arrowhead Island

Atlantis Is.

Spruce Is.

LAKE

Rossmere Bay

The Narrows

Amber Bay

Wolseley Point

Point Monro

Castor Island

LOWER SHEBANDOWAN LAKE

West Bay

South

HAGEY TWP
M1741

1940

DATE OF ISSUE
JUL 10 1940

1741

Kashabowie Lake Area (M.2405)

Drift Lake Area (M.2404)

Haines Twp. (M.1742)

Conacher Twp. (M.1681)

Lamport Twp. (M.1790)

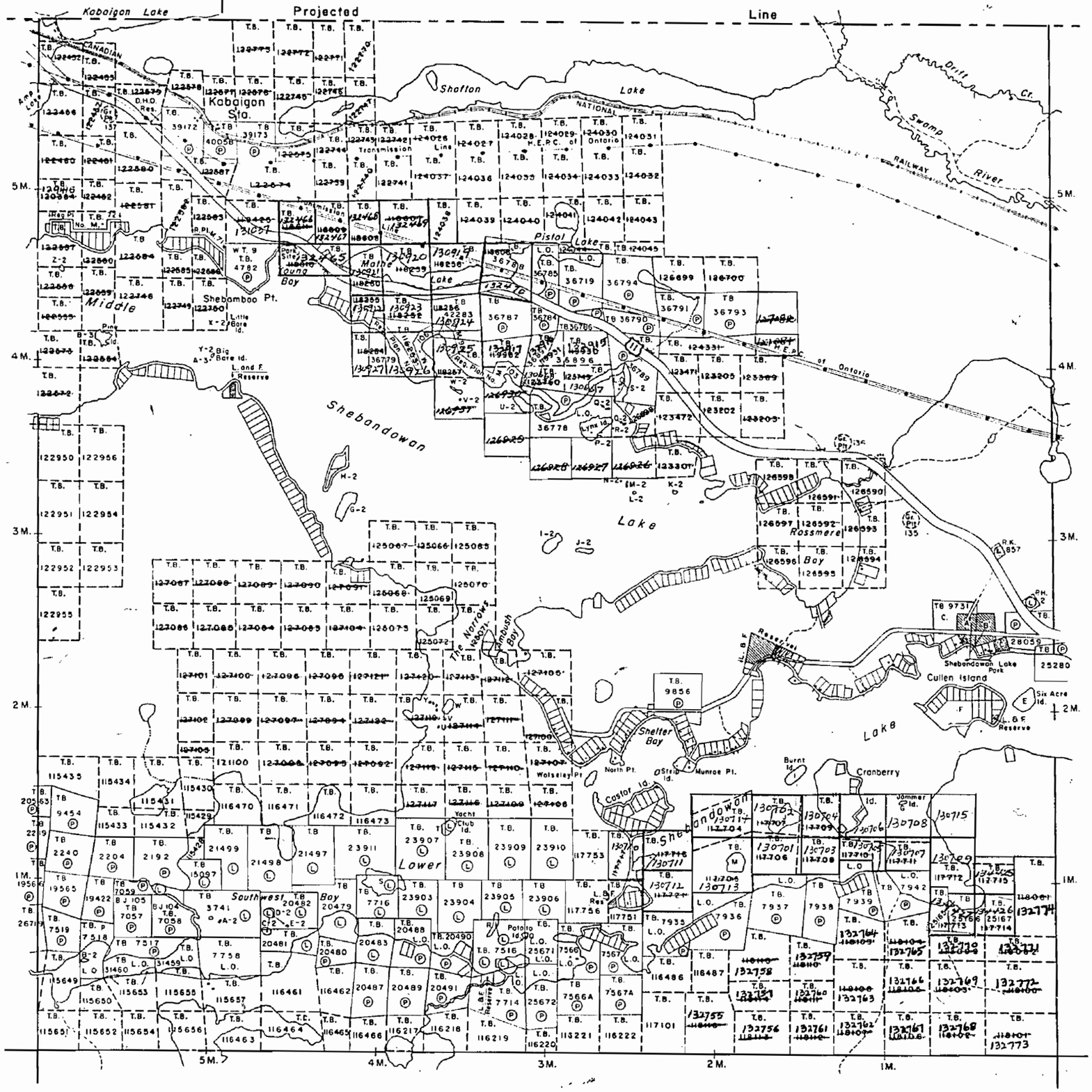

HAGEY

THE TOWNSHIP OF

DISTRICT OF THUNDER BAY

PORT ARTHUR MINING DIVISION

SCALE: 1-INCH 40 CHAINS

LEGEND

PATENTED LAND	(P)
CROWN LAND SALE	C.S
LEASES	(L)
LOCATED LAND	Loc.
LICENSE OF OCCUPATION	L.O.
MINING RIGHTS ONLY	M.R.O.
SURFACE RIGHTS ONLY	S.R.O
ROADS	
IMPROVED ROADS	
KING'S HIGHWAYS	
RAILWAYS	
POWER LINES	
MARSH OR MUSKEG	
MINES	
CANCELLED	C

NOTES

400' Surface Rights Reservation around all lakes and rivers.

For status of summer resort locations shown thus: [redacted], contact Dept. of Lands and Forests.

All islands and lands abutting Shebandowan Lake, withdrawn from staking under Section 39 Subsection (c) of The Mining Act.

1966

PLAN NO. M-1741

DEPARTMENT OF MINES

— ONTARIO —

1741

HAGEY TOWNSHIP

PORCUPINE MINING DIVISION

DISTRICT OF THUNDER BAY

SCALE 20 CHAINS - 1 INCH

All Islands & Lands abutting on Shebandowan Lake withdrawn from staking under Sec. 38 Sub (c) Mining Act

1965

MIDDLE SHEBANDOWAN LAKE

LOWER SHEBANDOWAN LAKE

Little Kabaigon Lake

Kabaigon Lake

Shafton Lake

Mathe Lake

Pistol Lake

Young Bay

Stobamboo Point

Little Bare Island

Pine Island

Big Bare Is.

Arrowhead Island

Lynx Island

Atlantis Island

Spruce Is.

The Narrows

Ambush Point

Wolseley Point

Point Munro

Castor Island

South West Bay

Rossmere Bay

Cullen Island

Kashabowie

Canadian National Railway

Hydro-Electric Power Commission Transmission Line

Highway

North Ash

HAINES TWP.

CONACHER TWP.

T.B. 39172 · T.B. 40058 · T.B. 39173 · T.B. 36785 · T.B. 36710 · T.B. 36794 · T.B. 36787 · T.B. 36764 · T.B. 36786 · T.B. 36790 · T.B. 36791 · T.B. 36793 · T.B. 36789 · T.B. 36778 · T.B. 9731 · T.B. 28059 · T.B. 25280 · T.B. 9856 · T.B. 30266 · T.B. 30267

W-15H

M 1741

1741

HAGEY TOWNSHIP

PORT ARTHUR MINING DIVISION

DISTRICT OF THUNDER BAY

SCALE:- 20 CHAINS - 1 INCH

Far Lake

North Ast.

Little Kabaigon Lake

Kabaigon Lake

Shafton Lake

Kabaigon

NATIONAL RAILWAY

HYDRO-ELECTRIC POWER COMMISSION TRANSMISSION LINE

Withdrawn Oic 28 May 1938 Dept. of Highways Application Feb 5 1938 File "10519"

Mathe Lake

Young Bay

Pistol Lake

Shebamboo Point

MIDDLE SHEBANDOWAN LAKE

Little Bare Island

Pine Island

Big Bare Is.

Arrowhead Island

Atlantic Island

Spruce Is.

Lynx Island

Rossmere Bay

OPEN GROUND

The Narrows

Ambush Bay

Wolseley Point

Point Munro

Castor Island

Cullen Island

LOWER SHEBANDOWAN LAKE

HAINES TWP.

CONOCHER TWP.

1953

1741

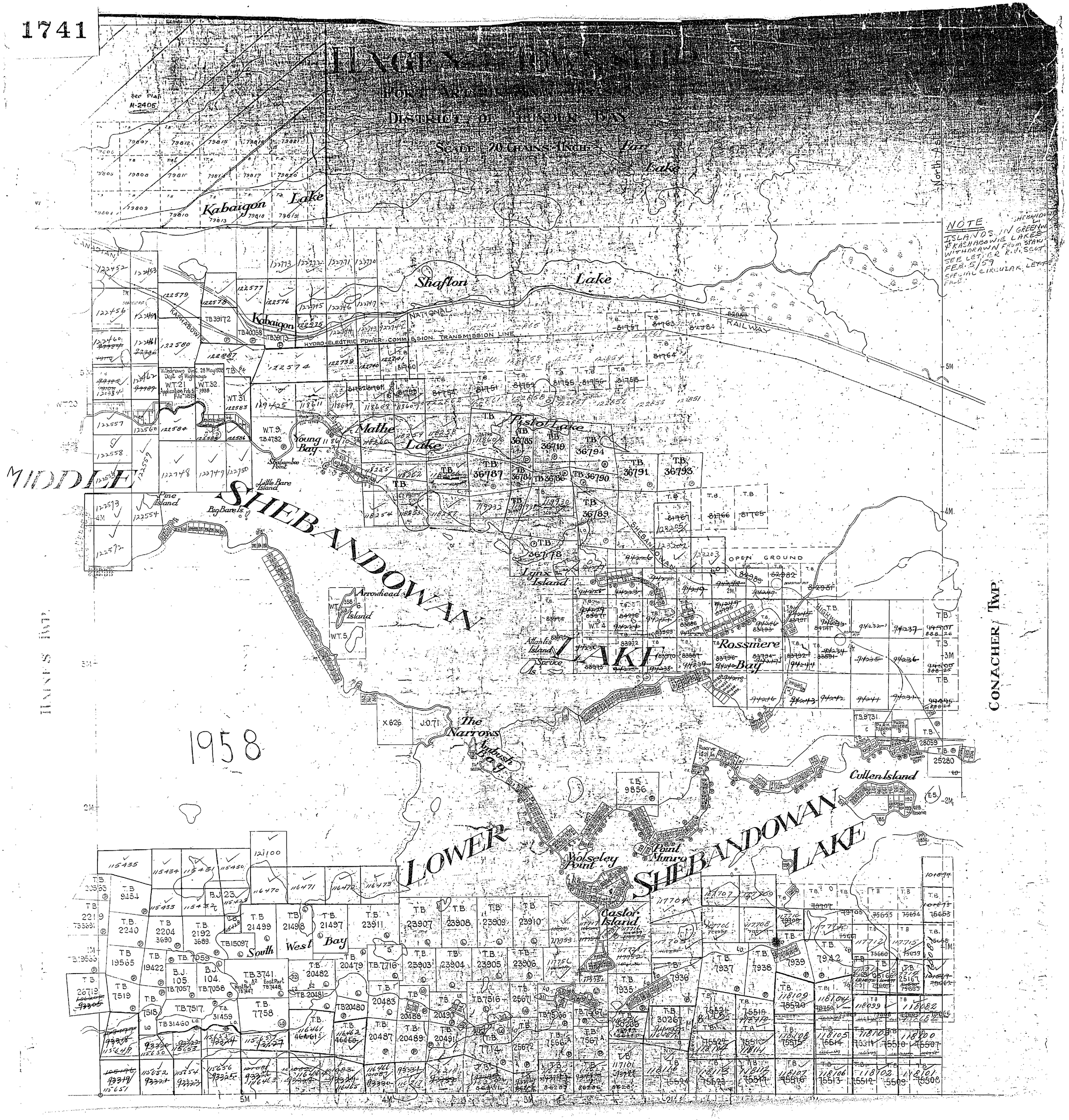

DISTRICT OF THUNDER BAY
SCALE 20 CHAINS 1 INCH
Kabaigon Lake
Shafton Lake
Kabaigon
NATIONAL RAILWAY
HYDRO-ELECTRIC POWER COMMISSION TRANSMISSION LINE
Mathe Lake
Pistol Lake
Young Bay
Strabamboo Point
Little Bare Island
Pine Island
Big Bare Is.
MIDDLE SHEBANDOWAN LAKE
Lynx Island
Arrowhead Island
Atlantis Island
Spruce Is.
Rossmere Bay
OPEN GROUND
The Narrows
Ambush Bay
Cullen Island
Wolseley Point
Point Munro
Castor Island
LOWER SHEBANDOWAN LAKE
South West Bay
CONACHER TWP.
HAINES TWP.
1958
NOTE
ISLANDS IN GREEN LAKE & KASHABOWIE LAKES WITHDRAWN FROM STAKI SEE LETTER R.W. SCOT FEB. 5/59 SPECIAL CIRCULAR LETTER FILE

1741

VP AND HAGEY TOWNSHIP

DISTRICT OF THUNDER BAY

SCALE:- 20 CHAINS - 1 INCH

PROPOSED H.E.P.C. TRANSMISSION LINE

NORTH AST.

Far Lake

Kabaigon Lake

Shafton Lake

NATIONAL RAILWAY

KASHABOWIE

Kabaigon

Young Bay

Mathe Lake

SHEBANDOWAN

Pine Island

Big Rare Is.

Little Rare Island

Arrowhead Island

Atlantis Island

Spruce Is.

LAKE

Rossmere Bay

The Narrows

Wolseley Point

Point Munro

Castor Island

LOWER SHEBANDOWAN LAKE

South West Bay

HAGEY TWP
M1741

1940

DATE OF ISSUE
JUL 10 1940

1741

T PART OF

P. AND HAGEY TOWNSHIP.

VING DIVISION

NDER BAY.

Far Lake.

Kabaigon Lake

Shafton Lake.

RAILWAY

NATIONAL

TRANSMISSION LINE PORT ARTHUR - STEEP ROCK

Kabaigon

Withdrawn O.in C. 28th Feb/1935 Dept. of Highways

W.T. 19. W.T. 18 W.T. 21 W.T. 32 application Feb. 5/1935 File 100361

W.T. 22

W.T. 9

W.T. 3

W.T. 2

W.T. 4.

W.T. 6.

W.T. 5

Sheeambee Point

Little Bare Island

Pine Island

Big Bare Is.

Arrowhead Island.

Atlantis Island

Spruce Is.

SHEBANDOWAN LAKE.

HAGEY TWP. M1741

1952

The Narrows

Rossmere Bay

LOWER SHEBANDOWAN LAKE

Wolseley Point

Point Munro

Castor Island. 31445

South West Bay.

LAMPORT TWP.

RECEIVED JAN 7 1952 MINING DIVISION

RECEIVED JAN 7 1952 MINING DIVISION

1741

HAGEY TOWNSHIP

PORT ARTHUR MINING DIVISION

DISTRICT OF THUNDER BAY

SCALE:- 20 CHAINS - 1 INCH

See M-2405

M. 2404

DRIFT LAKE

Far Lake

North Ast.

Little Kabaigon Lake

Kabaigon Lake

Shafton Lake

CANADIAN NATIONAL RAILWAY

HYDRO-ELECTRIC POWER COMMISSION TRANSMISSION LINE

Kabaigon

Withdrawn Dinc. 28 May 1938 Dept. of Highways

Application Feb 5 1938 File 10515

Mathe Lake

Young Bay

Pistol Lake

Shebamboo Point

Little Bare Island

Pine Island

Big Bare Is.

MIDDLE SHEBANDOWAN LAKE

Arrowhead Island

Lynx Island

Atlantis Island

Spruce Is.

Rossmere Bay

OPEN GROUNDS

Cullen Island

Reserve 1321 Ac

The Narrows

Hubush Bay

Wolseley Point

Point Munro

Castor Island

LOWER SHEBANDOWAN LAKE

HAINES TWP.

CONOCHER TWP.

1953

1741

HAGEY TOWNSHIP

Hon. Arthur Matthews Minister

District of Thunder Bay

Scale: 20 Chains = 1 Inch

North Asc.

Red Plan M.2406

Little Kabaigon Lake

Kabaigon Lake

Pine Lake

CANADIAN NATIONAL RAILWAY

KASHABOWIE

Kabaigon

HYDRO-ELECTRIC POWER COMMISSION TRANSMISSION LINE

Shafton Lake

Withdrawn Order in C. 28 May 1938 Dept. of Highways W.T.21 W.T.32. Application Feb 5 1938

W.T.20.

W.T.31

W.T.9.

Young Bay

Mathe Lake

Pistol Lake

Shebandowan Point

Little Bare Island

Pine Island

Big Bare Is.

MIDDLE SHEBANDOWAN LAKE

Lynx Island

Arrowhead Island

W.T.6.

W.T.5.

W.T.4

Atlantis Island

Spruce Is.

Rossmere Bay

OPEN GROUND

HIGHWAY

HAINES TWP.

HAGEY TWP M1741

1956

The Narrows

Ambush Bay

Mathe Lake

Wolseley Point

Point Munro

Castor Island

Cullen Island

LOWER SHEBANDOWAN LAKE

South West Bay

CONACHER TWP.

LAMPORT TWP.

400' Reserve to the Dept. of Lands & Forests shown Thus:

PORT ARTHUR MINING DIVISION RECEIVED 1956

M1741

41

1741



HAGEN'S TOWNSHIP
FORT ARTHUR MINING DIVISION
DISTRICT OF THUNDER BAY
SCALE 20 CHAINS 1 INCH
Kabaigon Lake
Shafton Lake
Mathe Lake
Pistol Lake
Young Bay
Shabamboo Point
Little Bare Island
Big Bare Is.
Pine Island
Arrowhead Island
Lynx Island
Atlantis Island
Spruce Is.
Rossmere Bay
The Narrows
Ambush Bay
Wolseley Point
Point Munro
Castor Island
Cullen Island
South West Bay
MIDDLE SHEBANDOWAN LAKE
LOWER SHEBANDOWAN LAKE
CONACHER TWP
HAINES TWP
North Ast
HYDRO-ELECTRIC POWER COMMISSION TRANSMISSION LINE
NATIONAL RAILWAY
OPEN GROUND
NOTE
ISLANDS IN GREENWOOD
4 KASHABOWIE LAKES
WITHDRAWN FROM STAKI
SEE LETTER R.W. SCOT
FEB. 5/59
SPECIAL CIRCULAR LETTER
FILE
1958

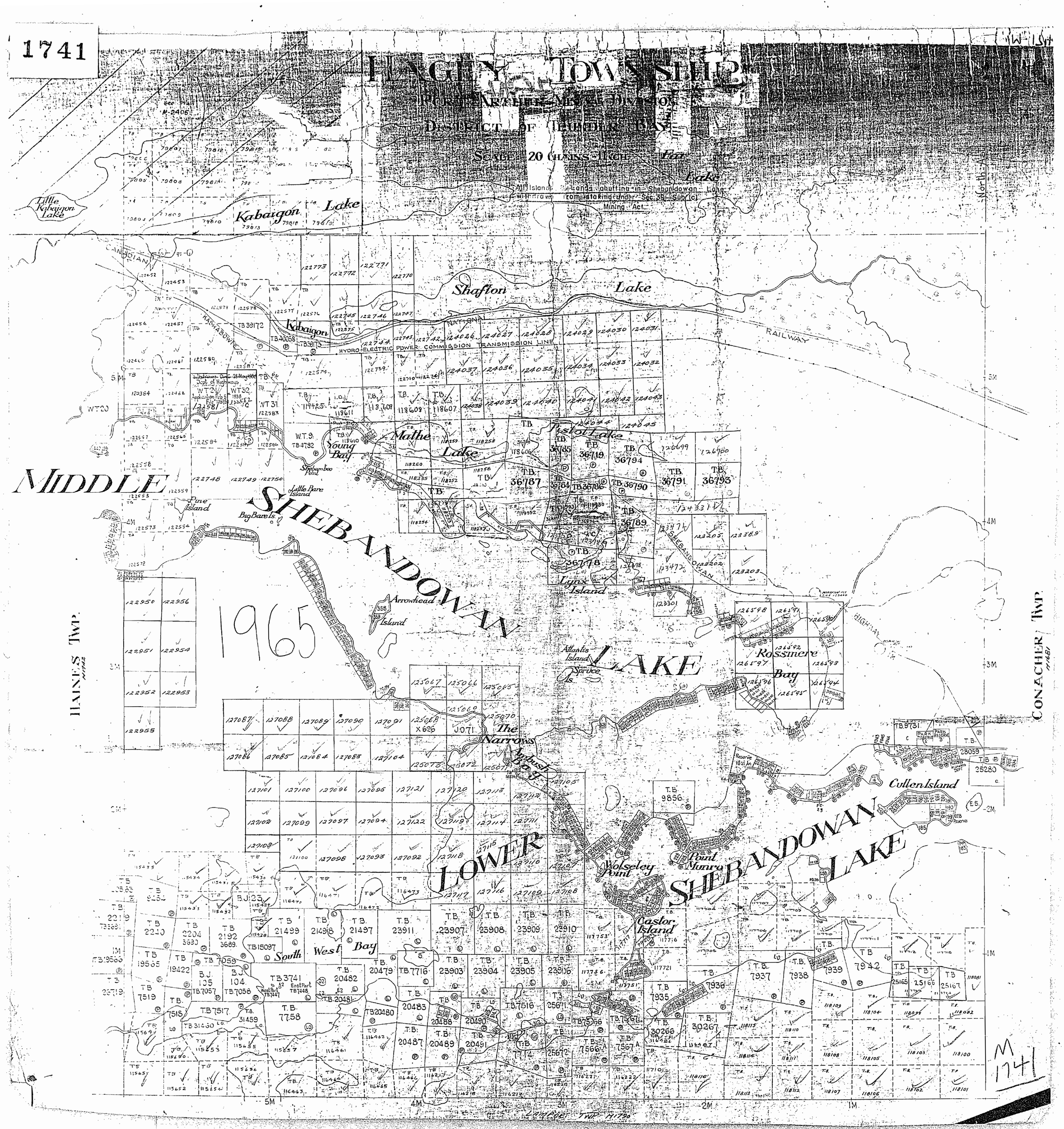
1741
HAGEY TOWNSHIP
PORT ARTHUR MINING DIVISION
DISTRICT OF THUNDER BAY
SCALE 20 CHAINS INCH
All Islands & Lands abutting in Shebandowan Lake withdrawn from staking under Sec. 35 Sub (c) Mining Act
Little Kabaigon Lake
Kabaigon Lake
Shafton Lake
Kabaigon
HYDRO-ELECTRIC POWER COMMISSION TRANSMISSION LINE
NATIONAL RAILWAY
CANADIAN
KASHABOWIE
Mathe Lake
Young Bay
Shabamboo Point
Little Bare Island
Big Bare Is.
Pine Island
MIDDLE SHEBANDOWAN LAKE
Arrowhead Island
Lynx Island
Atlantis Island
Spruce Is.
Rossmere Bay
HIGHWAY
The Narrows
Ambush Bay
LOWER SHEBANDOWAN LAKE
Wolseley Point
Point Munro
Castor Island
Cullen Island
South West Bay
HAINES TWP.
CONACHER TWP.
LAMPORT TWP.
1965
M 1741

1741

Kashabowie Lake Area (M.2405)

Drift Lake Area (M.2404)

Haines Twp. (M.1742)

Conacher Twp. (M.1681)

Lamport Twp. (M.1790)

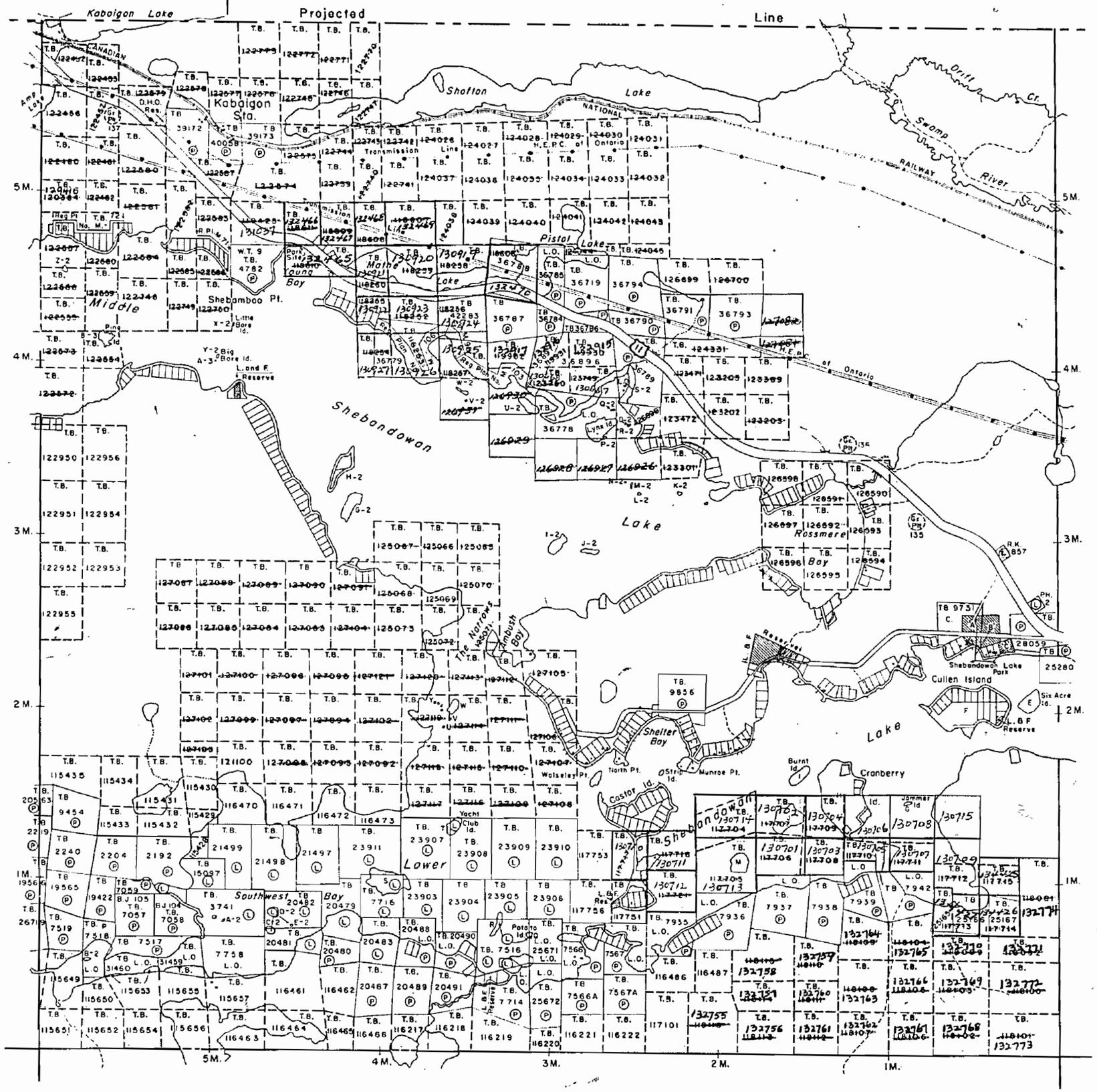

THE TOWNSHIP OF

HAGEY

DISTRICT OF THUNDER BAY

PORT ARTHUR MINING DIVISION

SCALE: 1-INCH 40 CHAINS

LEGEND

PATENTED LAND	Ⓟ
CROWN LAND SALE	C.S
LEASES	Ⓛ
LOCATED LAND	Loc.
LICENSE OF OCCUPATION	L.O.
MINING RIGHTS ONLY	M.R.O.
SURFACE RIGHTS ONLY	S.R.O.
ROADS	
IMPROVED ROADS	
KING'S HIGHWAYS	
RAILWAYS	
POWER LINES	
MARSH OR MUSKEG	
MINES	
CANCELLED	C

NOTES

400' Surface Rights Reservation around all lakes and rivers.

For status of summer resort locations shown thus: [illegible], contact Dept. of Lands and Forests.

All islands and lands abutting Shebandowan Lake, withdrawn from staking under Section 39 Subsection (c) of The Mining Act.

1966

PLAN NO. M - 1741

DEPARTMENT OF MINES

— ONTARIO —

1741

Kashabowie Lake Area (M.2405)

Drift Lake Area (M.2404)

Haines Twp. (M.1742)

Conacher Twp. (M.1681)

Lamport Twp. (M.1790)

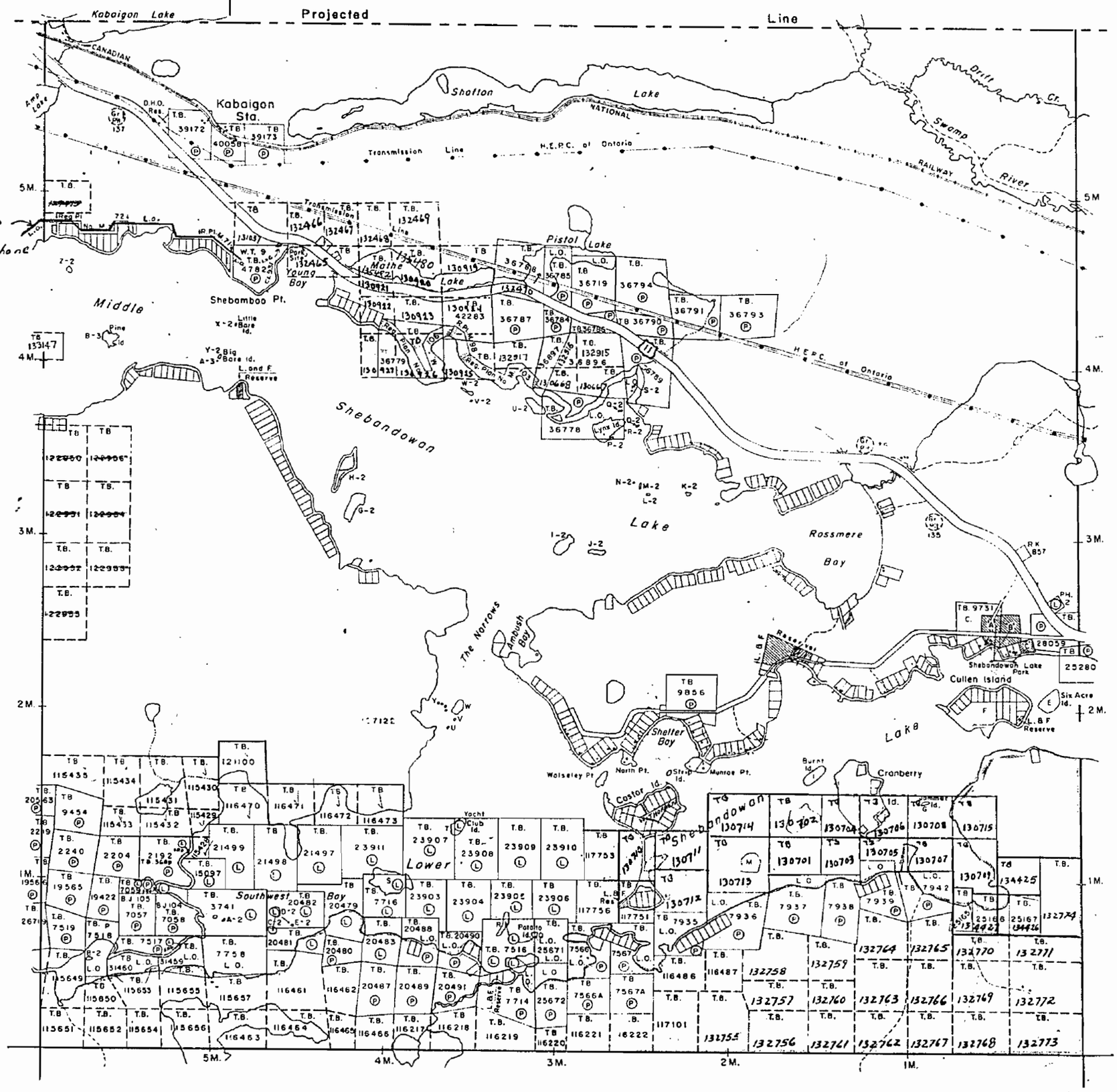

Lamport Twp. (M.1790)

THE TOWNSHIP OF

HAGEY

DISTRICT OF THUNDER BAY

PORT ARTHUR MINING DIVISION

SCALE: 1-INCH 40 CHAINS

LEGEND

PATENTED LAND	Ⓟ
CROWN LAND SALE	C.S.
LEASES	Ⓛ
LOCATED LAND	Loc.
LICENSE OF OCCUPATION	L.O.
MINING RIGHTS ONLY	M.R.O.
SURFACE RIGHTS ONLY	S.R.O
ROADS	
IMPROVED ROADS	
KING'S HIGHWAYS	
RAILWAYS	
POWER LINES	
MARSH OR MUSKEG	
MINES	
CANCELLED	C

NOTES

400' Surface Rights Reservation around all lakes and rivers.

For status of summer resort locations shown thus: [illegible], contact Dept. of Lands and Forests.

within - D P D Nov 24/67

☐ NO QUARRY PERMITS TO BE ISSUED UNTIL SEPT 1/68
SEE LETTER LAND ROLL D.P. DOUGLASS
HAGEY TWP LAND ROLL FEB. 12/68

1967

PLAN NO. M-1741

DEPARTMENT OF MINES

— ONTARIO —

1741

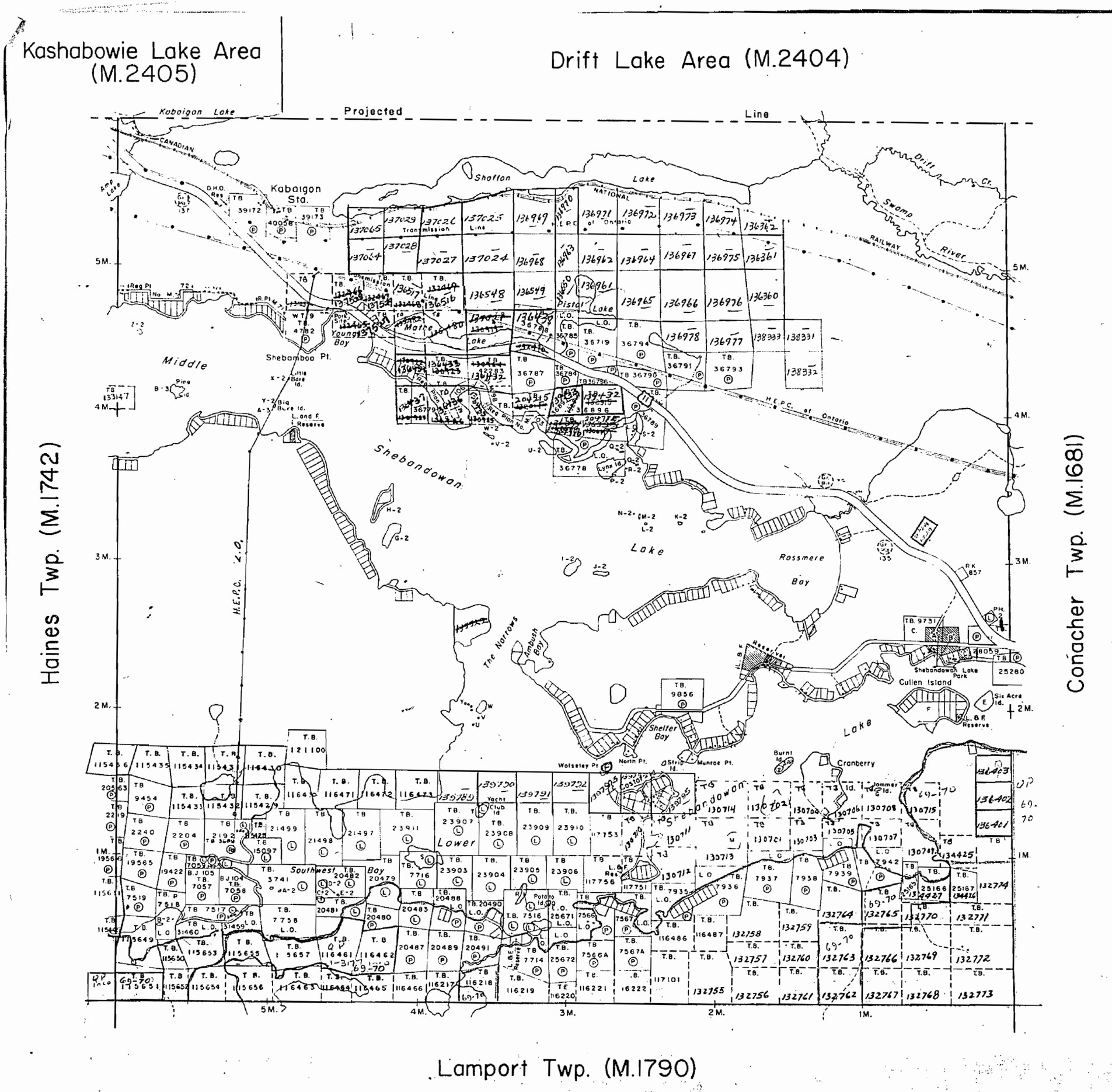

THE TOWNSHIP OF

HAGEY

DISTRICT OF THUNDER BAY

PORT ARTHUR MINING DIVISION

SCALE: 1-INCH 40 CHAINS

LEGEND

PATENTED LAND	Ⓟ
CROWN LAND SALE	C.S
LEASES	Ⓛ
LOCATED LAND	Loc.
LICENSE OF OCCUPATION	L.O.
MINING RIGHTS ONLY	M.R.O.
SURFACE RIGHTS ONLY	S.R.O
ROADS	
IMPROVED ROADS	
KING'S HIGHWAYS	
RAILWAYS	
POWER LINES	
MARSH OR MUSKEG	
MINES	
CANCELLED	C

NOTES

400' Surface Rights Reservation around all lakes and rivers.

For status of summer resort locations shown thus: ▭, contact Dept. of Lands and Forests.

AREA ON CASTOR ISLAND SHOWN THUS WITHDRAWN FROM STAKING SEC 42 OF THE MINING ACT. FILE: 160704.

NO QUARRY PERMITS TO BE ISSUED UNTIL SEPT. 1/68. SEE LETTER LAND ROLL - HAGEY TWP. - O.P. DOUGLASS FEB 12/68

1968

PLAN NO. M-1741

DEPARTMENT OF MINES

— ONTARIO —

1741

Kashabowie Lake Area (M.2405)

Drift Lake Area (M.2404)

Haines Twp. (M.1742)

Conacher Twp. (M.1681)

Lamport Twp. (M.1790)

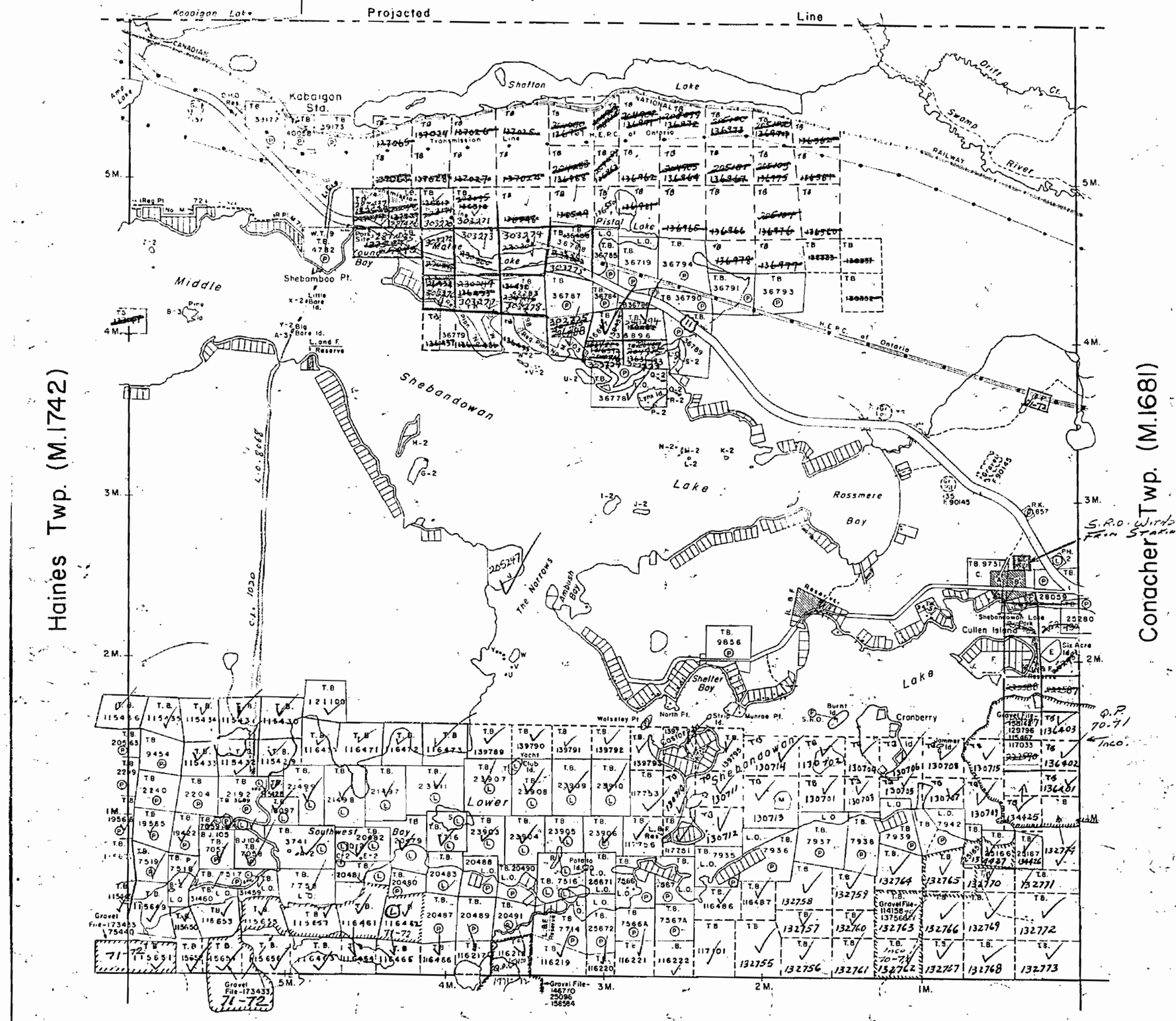

THE TOWNSHIP OF

HAGEY

DISTRICT OF THUNDER BAY

PORT ARTHUR MINING DIVISION

SCALE: 1-INCH 40 CHAINS

LEGEND

PATENTED LAND	(P)
CROWN LAND SALE	C.S
LEASES	(L)
LOCATED LAND	Loc.
LICENSE OF OCCUPATION	L.O.
MINING RIGHTS ONLY	M.R.O.
SURFACE RIGHTS ONLY	S.R.O.
ROADS	
IMPROVED ROADS	
KING'S HIGHWAYS	
RAILWAYS	
POWER LINES	
MARSH OR MUSKEG	
MINES	
CANCELLED	C

NOTES

400' Surface Rights Reservation around all lakes and rivers.

For status of summer resort locations shown thus: ▭, contact Dept. of Lands and Forests.

AREA ON CASTOR ISLAND SHOWN THUS WITHDRAWN FROM STAKING SEC. 42 OF THE MINING ACT. FILE: 160704.

1969

PLAN NO. M-1741

DEPARTMENT OF MINES

— ONTARIO —

1741

Kashabowie Lake Area (M.2405)

Drift Lake Area (M.2404)

Haines Twp. (M.1742)

Conacher Twp. (M.1681)

Lamport Twp. (M.1790)

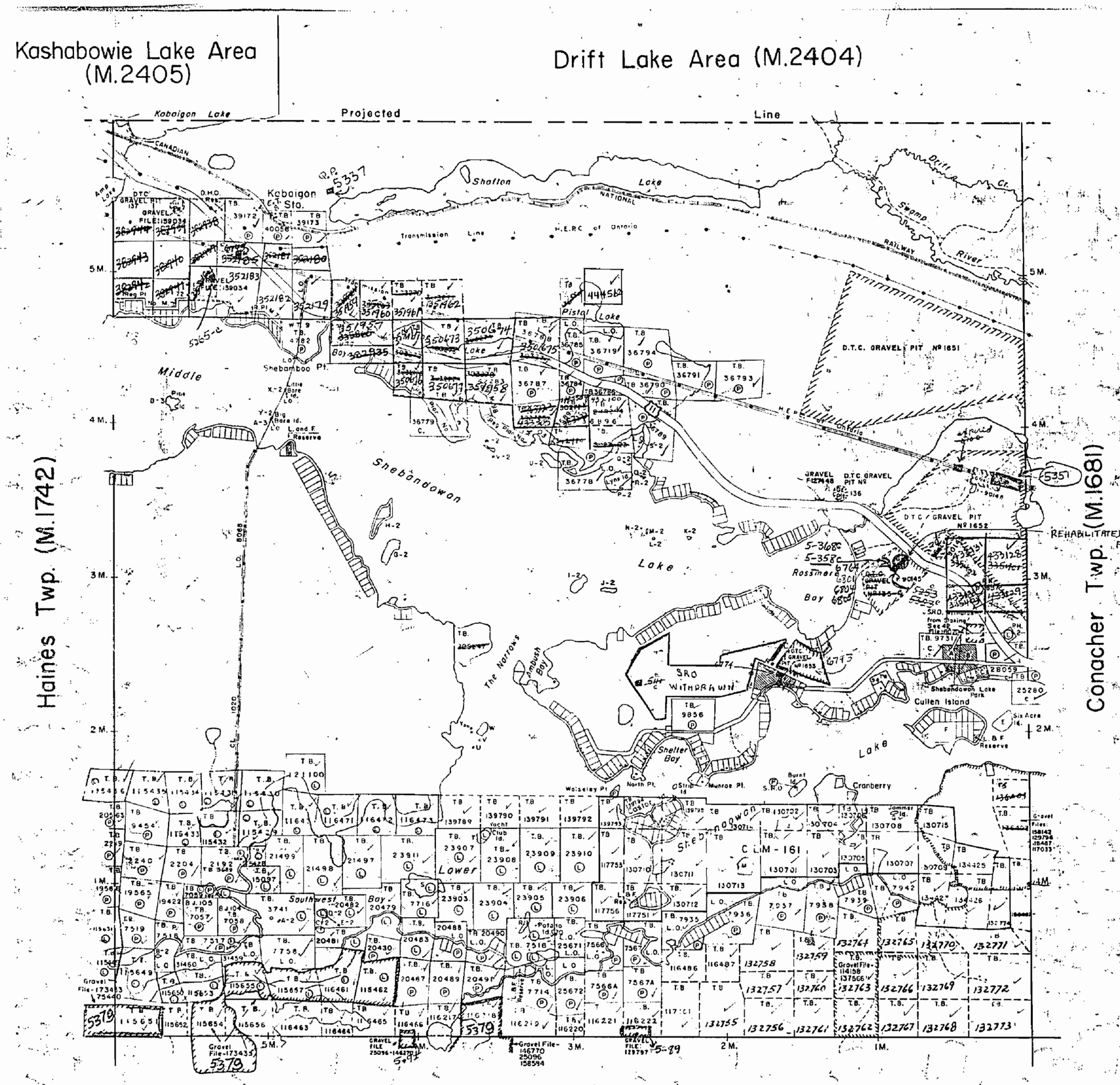

THE TOWNSHIP OF

HAGEY

M.1741

DISTRICT OF THUNDER BAY

THUNDER BAY MINING DIVISION

SCALE: 1-INCH 40 CHAINS

LEGEND

PATENTED LAND	P
CROWN LAND SALE	C.S.
LEASES	L
LOCATED LAND	LOC.
LICENSE OF OCCUPATION	L.O.
MINING RIGHTS ONLY	M.R.O.
SURFACE RIGHTS ONLY	S.R.O.
ROADS	
IMPROVED ROADS	
KING'S HIGHWAYS	
RAILWAYS	
POWER LINES	
MARSH OR MUSKEG	
MINES	
CANCELLED	C.

NOTES

400' Surface Rights Reservation around all lakes and rivers.

For status of summer resort locations shown thus: [illegible], contact Dept. of Lands and Forests.

[illegible] ON CASTOR ISLAND SHOWN [illegible] WITHDRAWN FROM STAKING SEC 43 OF THE MINING ACT. FILE: 160704.

Mig Lease 102402 of Surface Rights Only for 66' reserve along the Lower Shebandowan Lake affecting mig claims TB.7942, 7935-39, 7566-67, 25672, 7714, 20490, 20486, 20484, 20479, 20481 and 7518.

MTC PIT # 135 - CANCELLED OCT 15/74 - J.R. MCINN Oct 21/74

1972

PLAN NO. M - 1741

ONTARIO
DEPARTMENT OF MINES
AND NORTHERN AFFAIRS

1741

Kashabowie Lake Area (M.2405)

Drift Lake Area (M.2404)

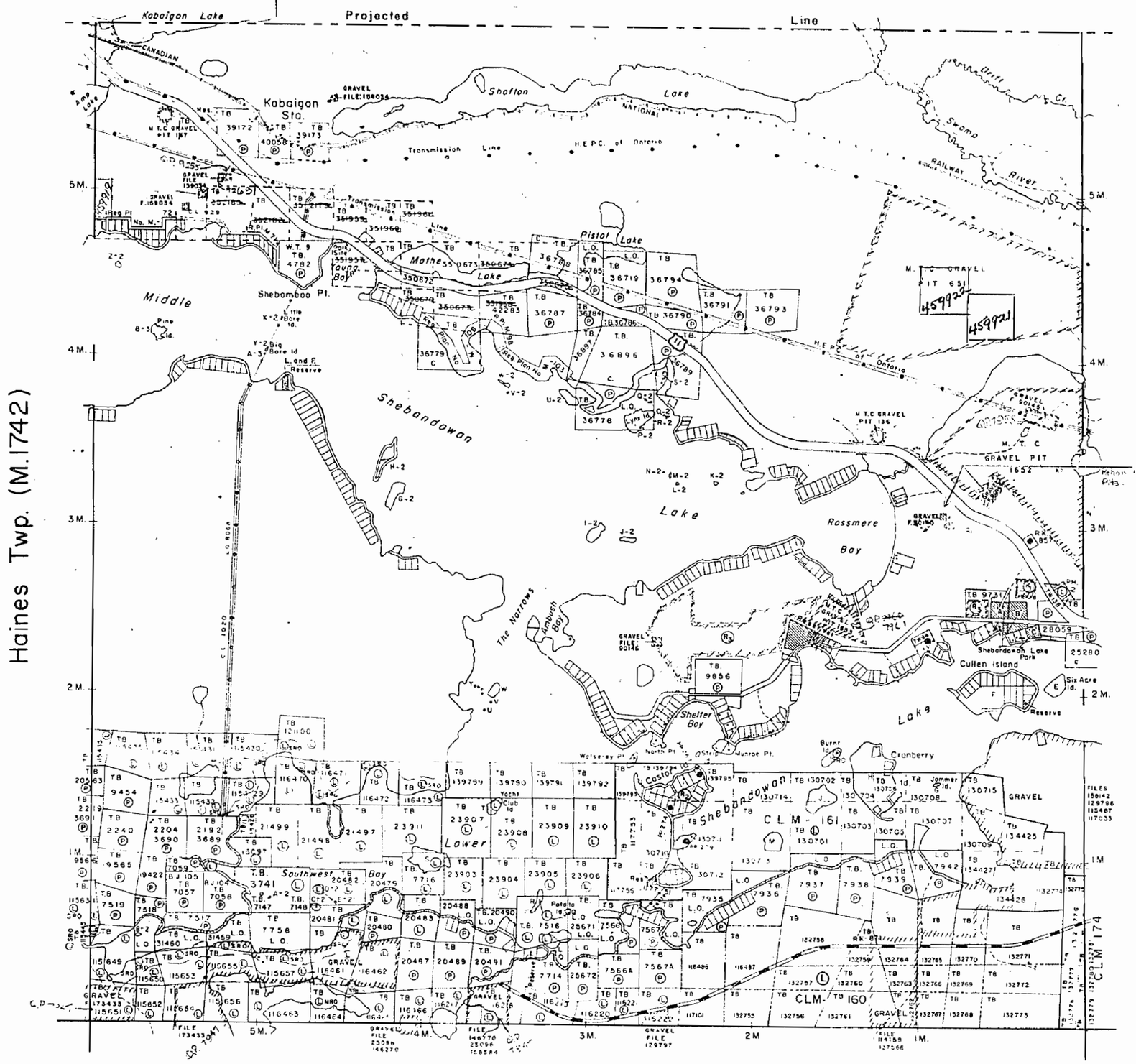

THE TOWNSHIP OF

HAGEY

DISTRICT OF THUNDER BAY

THUNDER BAY MINING DIVISION

SCALE: 1-INCH 40 CHAINS

LEGEND

PATENTED LAND	● or (P)
CROWN LAND SALE	C.S
LEASES	(L)
LOCATED LAND	Loc
LICENSE OF OCCUPATION	L.O
MINING RIGHTS ONLY	M.R.O
SURFACE RIGHTS ONLY	S.R.O
ROADS	
IMPROVED ROADS	
KING'S HIGHWAYS	
RAILWAYS	
POWER LINES	
MARSH OR MUSKEG	
MINES	
CANCELLED	
PATENTED FOR S.R.O	

NOTES

400' Surface Rights Reservation along the shores of all lakes and rivers

For status of summer resort locations shown thus: ——— refer to Ministry of Natural Resources records.

Mg Lease 102402 for S.R.O.. 66' reserve along Lower Shebandowan Lake shown thus ———

Areas withdrawn from staking under Section 43 of the Mining Act, R.S.O 1970

Order No.	File	Date	Disposition
(R)	160704		S.R.O
(R)	160704		S.R. & M.R
(R) W 56/75	160704	15/10/75	S.R.O.

January 26, 1977

1977

THUNDER BAY DISTRICT

PLAN NO M-1741

ENTERED

MINISTRY OF NATURAL RESOURCES

SURVEYS AND MAPPING BRANCH

Kashabowie Lake Area (M.2405)

Drift Lake Area (M.2404)

Haines Twp. (M.1742)

Conacher Twp. (M.1681)

Lamport Twp. (M.1790)

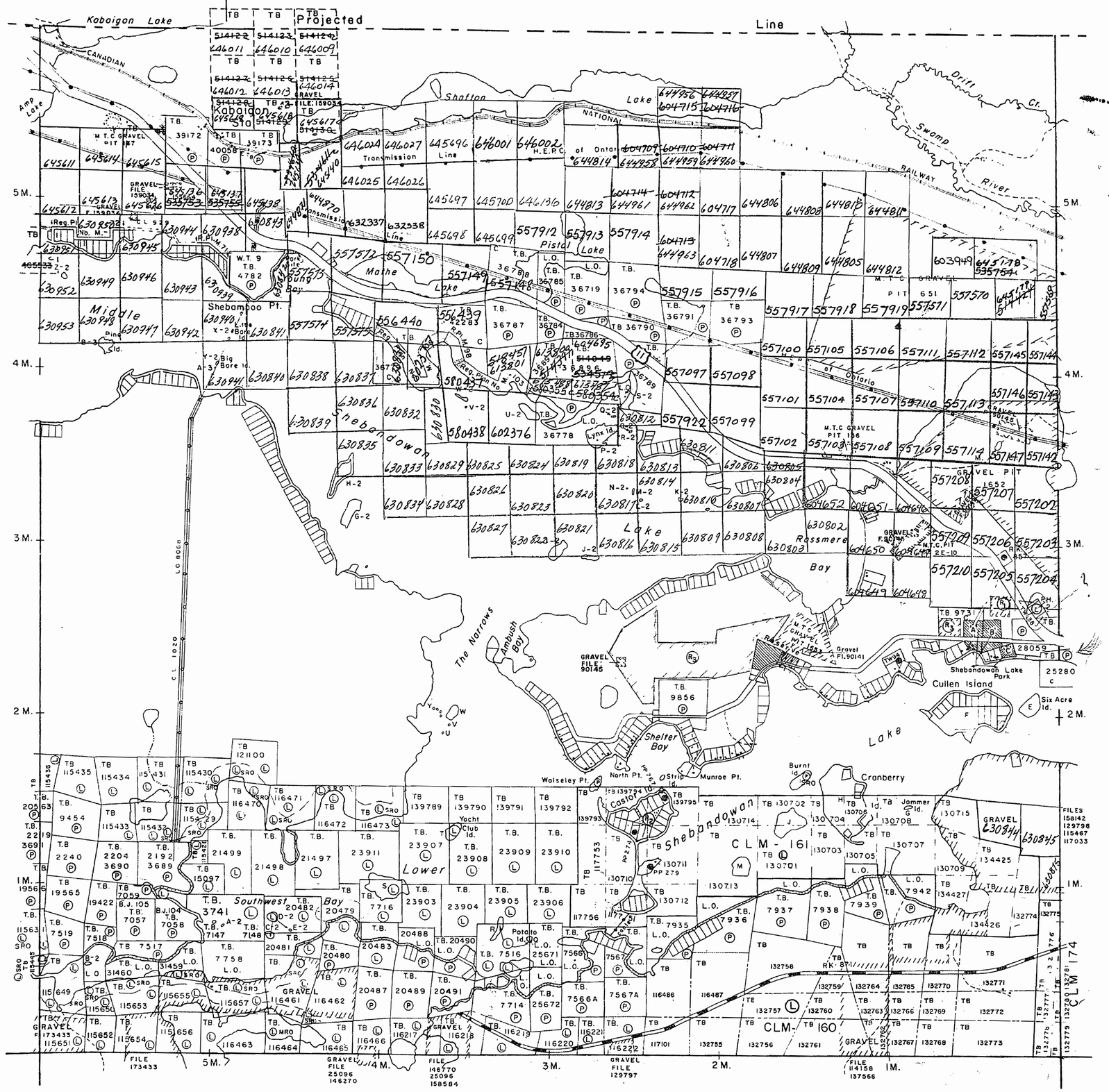

THE TOWNSHIP OF

HAGEY

DISTRICT OF THUNDER BAY

THUNDER BAY MINING DIVISION

SCALE: 1-INCH 40 CHAINS

LEGEND

PATENTED LAND	● or (P)
CROWN LAND SALE	C.S
LEASES	(L)
LOCATED LAND	Loc
LICENSE OF OCCUPATION	L.O.
MINING RIGHTS ONLY	M.R.O.
SURFACE RIGHTS ONLY	S.R.O.
ROADS	
IMPROVED ROADS	
KING'S HIGHWAYS	
RAILWAYS	
POWER LINES	
MARSH OR MUSKEG	
MINES	
CANCELLED	C
PATENTED FOR S.R.O	◒

NOTES

400' Surface Rights Reservation along the shores of all lakes and rivers

For status of summer resort locations shown thus: ▭▭▭, refer to Ministry of Natural Resources records.

Mg Lease 102402 for S.R.O., 66' reserve along Lower Shebandowan Lake shown thus

Areas withdrawn from staking under Section 43 of the Mining Act, R.S.O. 1970.

Order No.	File	Date	Disposition
(R1)	160704		S.R.O.
(R2)	160704		S.R. & M.R.
(R3) W. 56/75	160704	15/10/75	S.R.O.

THUNDER BAY DIST JUNE 1/79

PLAN NO. M-1741

ONTARIO

MINISTRY OF NATURAL RESOURCES

SURVEYS AND MAPPING BRANCH

Kashabowie Lake Area (M.2405)

Drift Lake Area (M.2404)

Haines Twp. (M.1742)

Conacher Twp. (M.1681)

Lamport Twp. (M.1790)

THE TOWNSHIP OF HAGEY

DISTRICT OF THUNDER BAY

THUNDER BAY MINING DIVISION

SCALE: 1-INCH 40 CHAINS

LEGEND

PATENTED LAND	● or (P)
CROWN LAND SALE	C.S
LEASES	(L)
LOCATED LAND	Loc.
LICENSE OF OCCUPATION	L.O
MINING RIGHTS ONLY	M.R.O.
SURFACE RIGHTS ONLY	S.R.O.
ROADS	
IMPROVED ROADS	
KING'S HIGHWAYS	
RAILWAYS	
POWER LINES	
MARSH OR MUSKEG	
MINES	
CANCELLED	C
PATENTED FOR S.R.O.	

NOTES

400' Surface Rights Reservation along the shores of all lakes and rivers.

For status of summer resort locations shown thus: ———, refer to Ministry of Natural Resources records.

Mg Lease 102402 for S.R.O., 66' reserve along Lower Shebandowan Lake shown thus ———

Areas withdrawn from staking under Section 43 of the Mining Act, R.S.O. 1970.

Order No.	File	Date	Disposition
R1	160704		S.R.O.
R2	160704		S.R.& M.R.
R3 W. 56/75	160704		S.R.O.

THUNDER BAY MINING DIVISION RECEIVED JUN 29 1981 AM 7 8 9 10 11 12 1 2 3 4 5 6 PM

THUNDER BAY DIST JUNE 1/79

PLAN NO. M-1741

ONTARIO

MINISTRY OF NATURAL RESOURCES

SURVEYS AND MAPPING BRANCH

NOTES

AREAS WITHDRAWN FROM DISPOSITION

Description	Order No.	Date	Disposition	File
R_1			S.R.O.	
R_2			SR&NR	
R_4			S.R.O.	

SAND & GRAVEL

G_1 M.T.C. Pit 2E-31

G_2 M.T.C. Pit 2E-34

Kashabowie Lake Area

Drift Lake Area

Projected Line

Kabaigon Lake

Kabalanga Sta.

Shelton Lake

Pistol Lake

Middle Lake

Young Bay

Shebamboo Pt.

Shebandowan Lake

Rossmere Bay

Cullen Island

Six Acre Id.

Reserve

Shelter Bay

Wolseley Pt.

North Pt.

Strip Id.

Munroe Pt.

Burnt Id.

Cranberry Pt.

Custom Id.

Yacht Club Id.

Jommer Id.

Southwest Bay

Lower Shebandowan Lake

Lake

Swamp

Creek

River

Railway

National Transmission Line

H.E.P.C. of Ontario

Canadian Pacific Railway

Trans Canada Highway

Pine Id.

Big Bare Id.

Little Bare Id.

L and F. Reserve

The Narrows

Ambush Bay

Haines Twp. G-662

Conacher Twp. G-646

Lamport Twp

LEGEND

RECEIVED
THUNDER BAY
MINING DIVISION
'87 DEC 29 AM

- HIGHWAY AND ROUTE No.
- OTHER ROADS
- TRAILS
- SURVEYED LINES:
  - TOWNSHIPS, BASE LINES, ETC.
  - LOTS, MINING CLAIMS, PARCELS, ETC.
- UNSURVEYED LINES:
  - LOT LINES
  - PARCEL BOUNDARY
  - MINING CLAIMS ETC.
- RAILWAY AND RIGHT OF WAY
- UTILITY LINES
- NON-PERENNIAL STREAM
- FLOODING OR FLOODING RIGHTS
- SUBDIVISION OR COMPOSITE PLAN
- RESERVATIONS
- ORIGINAL SHORELINE
- MARSH OR MUSKEG
- MINES
- TRAVERSE MONUMENT

DISPOSITION OF CROWN LANDS

TYPE OF DOCUMENT	SYMBOL
PATENT, SURFACE & MINING RIGHTS	●
" SURFACE RIGHTS ONLY	◑
" MINING RIGHTS ONLY	◐
LEASE, SURFACE & MINING RIGHTS	■
" SURFACE RIGHTS ONLY	▣
" MINING RIGHTS ONLY	▤
LICENCE OF OCCUPATION	▼
ORDER-IN-COUNCIL	OC
RESERVATION	①
CANCELLED	Ⓒ
SAND & GRAVEL	Ⓢ

NOTE: MINING RIGHTS IN PARCELS PATENTED PRIOR TO MAY 6, 1913 VESTED IN ORIGINAL PATENTEE BY THE PUBLIC LANDS ACT R.S.O. 1910 CHAP. 30 SEC. 63, S.(5)SEC. 1

SCALE 1 INCH = 40 CHAINS

FEET 0 1000 2000 4000 6000 8000

METRES 0 500 1000 2000

TOWNSHIP

HAGEY TWP.

M.N.R. ADMINISTRATIVE DISTRICT

THUNDER BAY

MINING DIVISION

THUNDER BAY

LAND TITLES / REGISTRY DIVISION

HUNDER BAY

Ontario Ministry of Natural Resources — Land Management Branch

Date	Number
MARCH 1982	G-661
August 13, 1985	

Kashabowie Lake Area

Drift Lake Area

NOTES

AREAS WITHDRAWN FROM DISPOSITION

Description	Order No.	Date	Disposition File
R_1	S.R.O.		
R_2	S.R.& M.R.		
R_4	S.R.O.		

(56) WITHDRAWN UNDER SECTION 36 W/50-86

SAND & GRAVEL

G_1 M.T.C. Pit 2E-31

G_2 M.T.C. Pit 2E-34

(56) WITHDRAWN SEC. 36 W-TB-15/89 APR.03/89 S.R. M.R.

THE INFORMATION THAT APPEARS ON THIS MAP HAS BEEN COMPILED FROM VARIOUS SOURCES, AND ACCURACY IS NOT GUARANTEED. THOSE WISHING TO STAKE MINING CLAIMS SHOULD CONSULT WITH THE MINING RECORDER, MINISTRY OF NORTHERN DEVELOPMENT AND MINES, FOR ADDITIONAL INFORMATION ON THE STATUS OF THE LANDS SHOWN HEREON.

Twp. G-662

Haines Twp.

Conacher Twp G-646

Lamport Twp.

Projected Line

Kabaigan Lake

Kabaigan Lake Sta.

Middle Pt.

Shebamboo Pt.

Young Bay

Mathe Lake

Pistol Lake

Shebandowan Lake

Rossmere Bay

Lake of the Woods

Lower Southwest Bay

Shelter Bay

Cullen Island

Six Acre Id.

Cranberry

Burnt Id.

Jammer Id.

Yacht Club Id.

Polaris Id.

Big Bore Id.

Little Bore Id.

Pine Id.

Reserve

Narrows

Ambush Bay

Wolseley Pt.

Munroe Pt.

North Pt.

Ostrich Id.

Canadian National Railway

Canadian Pacific Railway

Transmission Line

H.E.P.C. of Ontario

Drift River

Shebandowan River

Shebandowan Lake

Lake of the Woods Reserve

Crown Reserve

T.B. 39172

T.B. 40058

T.B. 4782

T.B. 9856

T.B. 121100

T.B. 3741

T.B. 42283

T.B. 36787

T.B. 36784

T.B. 36790

T.B. 36786

T.B. 36785

T.B. 36719

T.B. 36794

T.B. 36793

T.B. 36791

T.B. 36776

T.B. 36896

T.B. 36798

T.B. 36799

T.B. 36797

T.B. 36795

T.B. 36796

T.B. 36778

T.B. 36779

T.B. 36780

T.B. 36781

T.B. 36782

T.B. 36783

T.B. 36777

T.B. 36788

T.B. 36789

T.B. 36792

T.B. 36800

T.B. 36801

T.B. 36802

T.B. 36803

T.B. 36804

T.B. 36805

T.B. 36806

T.B. 36807

T.B. 36808

T.B. 36809

T.B. 36810

T.B. 36811

T.B. 36812

T.B. 36813

T.B. 36814

T.B. 36815

T.B. 36816

T.B. 36817

T.B. 36818

T.B. 36819

T.B.

Kashabowie Lake Area G-2714

Drift Lake Area G-713

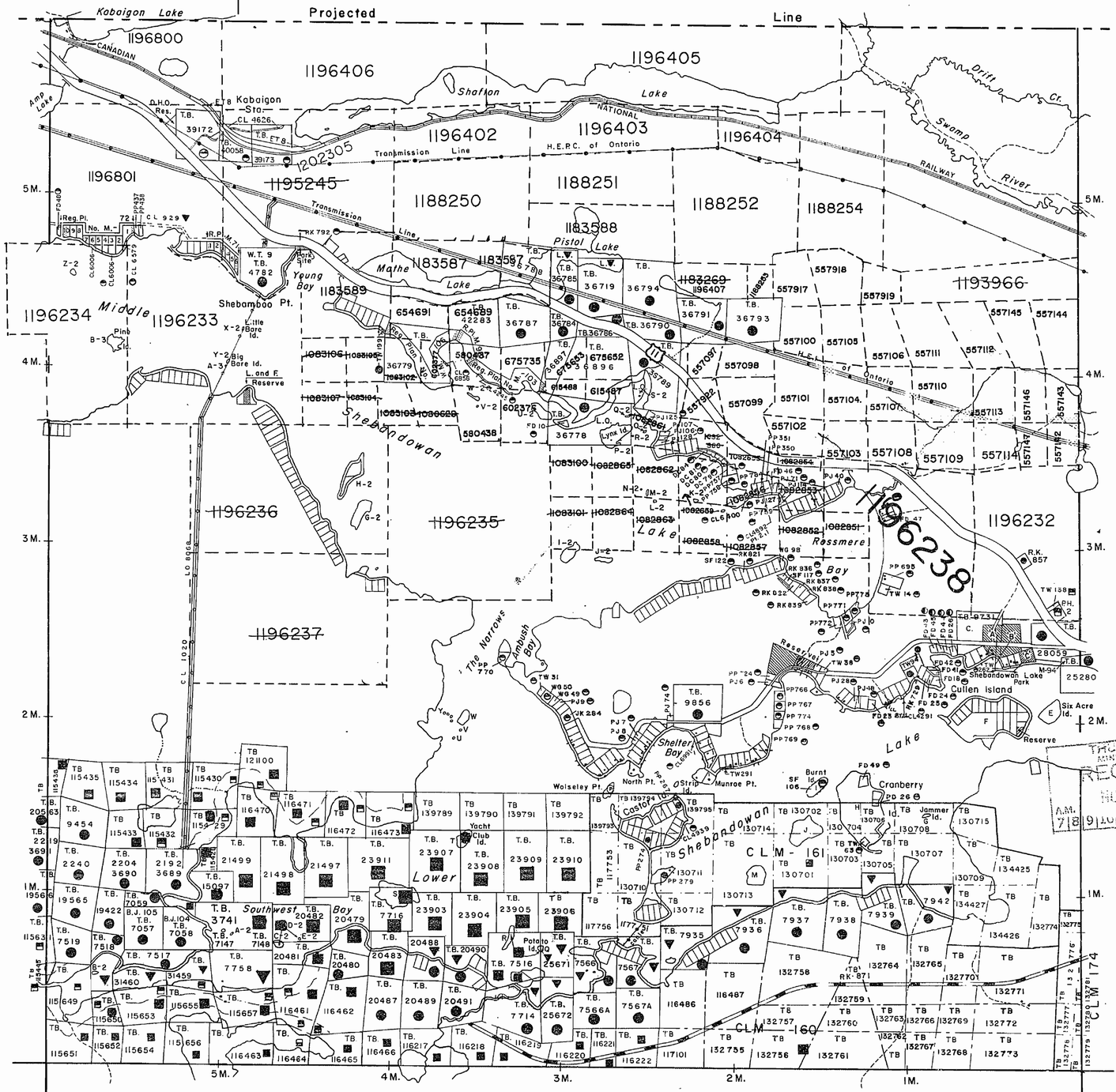

Lamport Twp. G-668

NOTICE:

nformation that appears on this map has been compiled various sources, and accuracy is not guaranteed. Those g to stake mining claims should consult with the Mining der, Ministry of Northern Development and Mines, for onal information on the status of the lands shown hereon.

LEGEND

- HIGHWAY AND ROUTE NO.
- OTHER ROADS
- TRAILS
- SURVEYED LINES
  - TOWNSHIPS, BASE LINE, ETC.
  - LOTS, MINING CLAIMS, PARCELS, ETC.
- UNSURVEYED LINES
  - LOT LINES
  - PARCEL BOUNDARY
  - MINING CLAIMS ETC.
- RAILWAY AND RIGHT OF WAY
- UTILITY LINES
- NON-PERENNIAL STREAM
- FLOODING OR FLOODING RIGHTS
- SUBDIVISION OR COMPOSITE PLAN
- RESERVATIONS
- ORIGINAL SHORELINE
- MARSH OR MUSKEG
- MINES
- TRAVERSE MONUMENT

DISPOSITION OF CROWN LANDS

TYPE OF DOCUMENT	SYMBOL
PATENT SURFACE & MINING RIGHTS	●
" SURFACE RIGHTS ONLY	◓
" MINING RIGHTS ONLY	◒
LEASE, SURFACE & MINING RIGHTS	■
" SURFACE RIGHTS ONLY	◨
" MINING RIGHTS ONLY	◧
LICENCE OF OCCUPATION	▼
ORDER IN COUNCIL	OC
RESERVATION	⑤
CANCELLED	⊗
SAND AND GRAVEL	ⓒ
LAND USE PERMITS FOR COMMERCIAL TOURISM, OUTPOST CAMPS	▽

NOTE MINING RIGHTS PATENTED PRIOR TO MAY 6, 1913 VESTED IN ORIGINAL PATENTEE BY THE PUBLIC LANDS ACT R.S.O. 1970 CHAP. 380 SEC 63, SUBSEC 1

SCALE 1 INCH = 40 CHAINS

1 KM 2000 6000 8000

(2 KM)

THUNDER BAY MINING DIVISION RECEIVED NOV 22 1995

TOWNSHIP

HAGEY TWP.

M.N.R. ADMINISTRATIVE DISTRICT

THUNDER BAY

MINING DIVISION

THUNDER BAY

LAND TITLES / REGISTRY DIVISION

THUNDER BAY

Ontario Ministry of Natural Resources — Land Management Branch

Date MARCH 1982

Number G-661

MAP IN SERVICE JUNE 11/93

Nov 22, 1995

G-661

Kashabowie Lake Area G-2714

Drift Lake Area G-713

Haines Twp. G-662

Conacher Twp. G-646

Lamport Twp. G-668

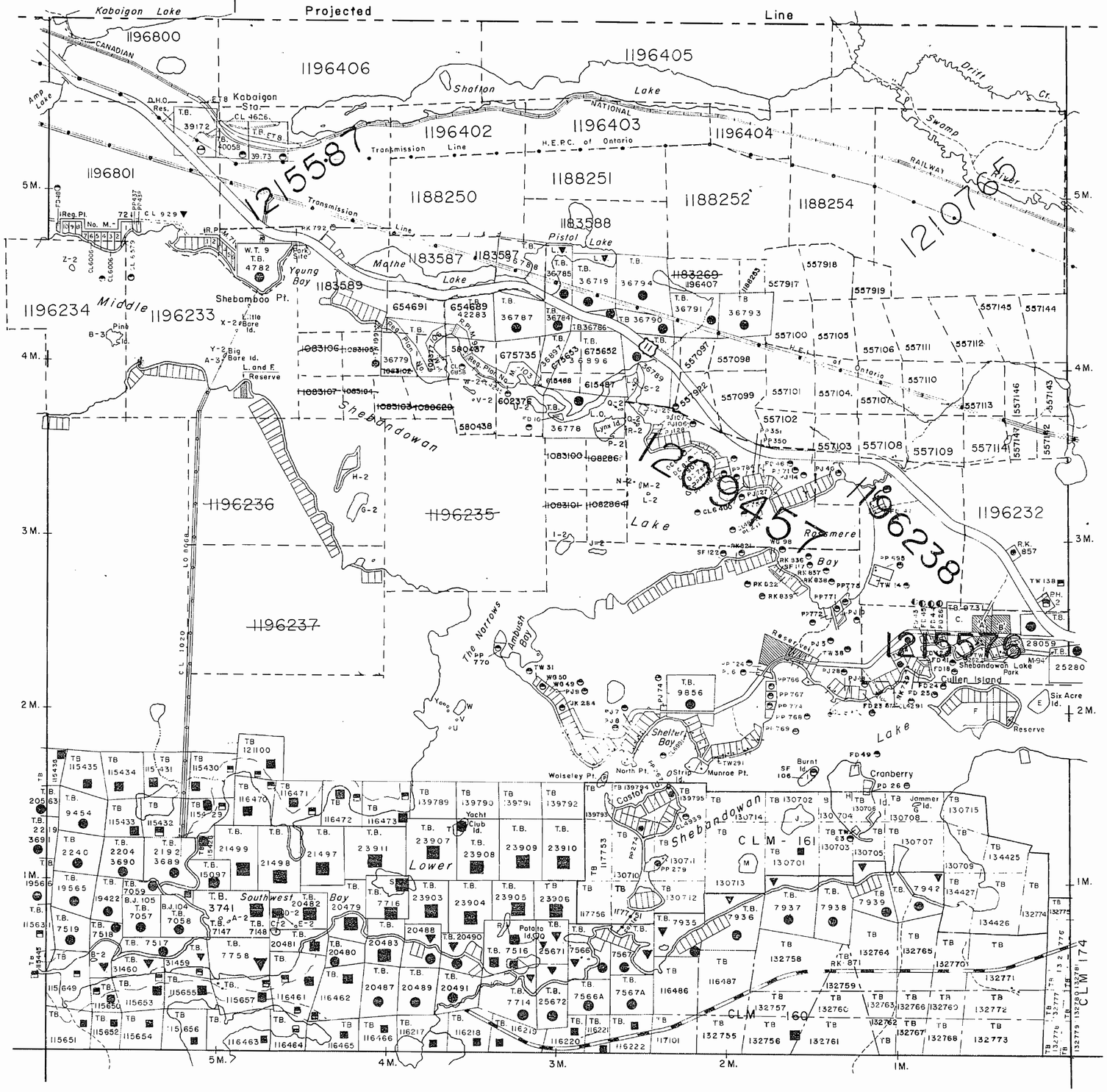

NOTICE:

Information that appears on this map has been compiled from various sources, and accuracy is not guaranteed. Those staking to stake mining claims should consult with the Mining Recorder, Ministry of Northern Development and Mines, for additional information on the status of the lands shown hereon.

LEGEND

- HIGHWAY AND ROUTE NO.
- OTHER ROADS
- TRAILS
- SURVEYED LINES
  - TOWNSHIPS, BASE LINE, ETC.
  - LOTS, MINING CLAIMS, PARCELS, ETC.
- UNSURVEYED LINES
  - LOT LINES
  - PARCEL BOUNDARY
  - MINING CLAIMS ETC.
- RAILWAY AND RIGHT OF WAY
- UTILITY LINES
- NON-PERENNIAL STREAM
- FLOODING OR FLOODING RIGHTS
- SUBDIVISION OR COMPOSITE PLAN
- RESERVATIONS
- ORIGINAL SHORELINE
- MARSH OR MUSKEG
- MINES
- TRAVERSE MONUMENT

CROWN LANDS

TYPE OF DOCUMENT — SYMBOL

- PATENT SURFACE & MINING RIGHTS
- " SURFACE RIGHTS ONLY
- " MINING RIGHTS ONLY
- LEASE, SURFACE & MINING RIGHTS
- " SURFACE RIGHTS ONLY
- " MINING RIGHTS ONLY
- LICENCE OF OCCUPATION
- ORDER IN COUNCIL
- RESERVATION
- CANCELLED
- SAND AND GRAVEL
- LAND USE PERMITS FOR COMMERCIAL TOURISM, OUTPOST CAMPS

SCALE 1 INCH = 40 CHAINS

Thunder Bay Mining Division

JAN - 6 1997

RECEIVED

TOWNSHIP

HAGEY TWP.

M.N.R. ADMINISTRATIVE DISTRICT

THUNDER BAY

MINING DIVISION

THUNDER BAY

LAND TITLES / REGISTRY DIVISION

THUNDER BAY

Ministry of Natural Resources

Ontario

Date MARCH 1992

MAP IN SERVICE JUNE 11/93 G-661

JAN 6, 1997

G-661

DATE OF ISSUE
SEP 04 1998
PROVINCIAL RECORDING OFFICE - SUDBURY

Kashabowie Lake Area G-2714

Drift Lake Area G-713

Haines Twp. G-662

Conacher Twp. G-646

Lamport Twp. G-668

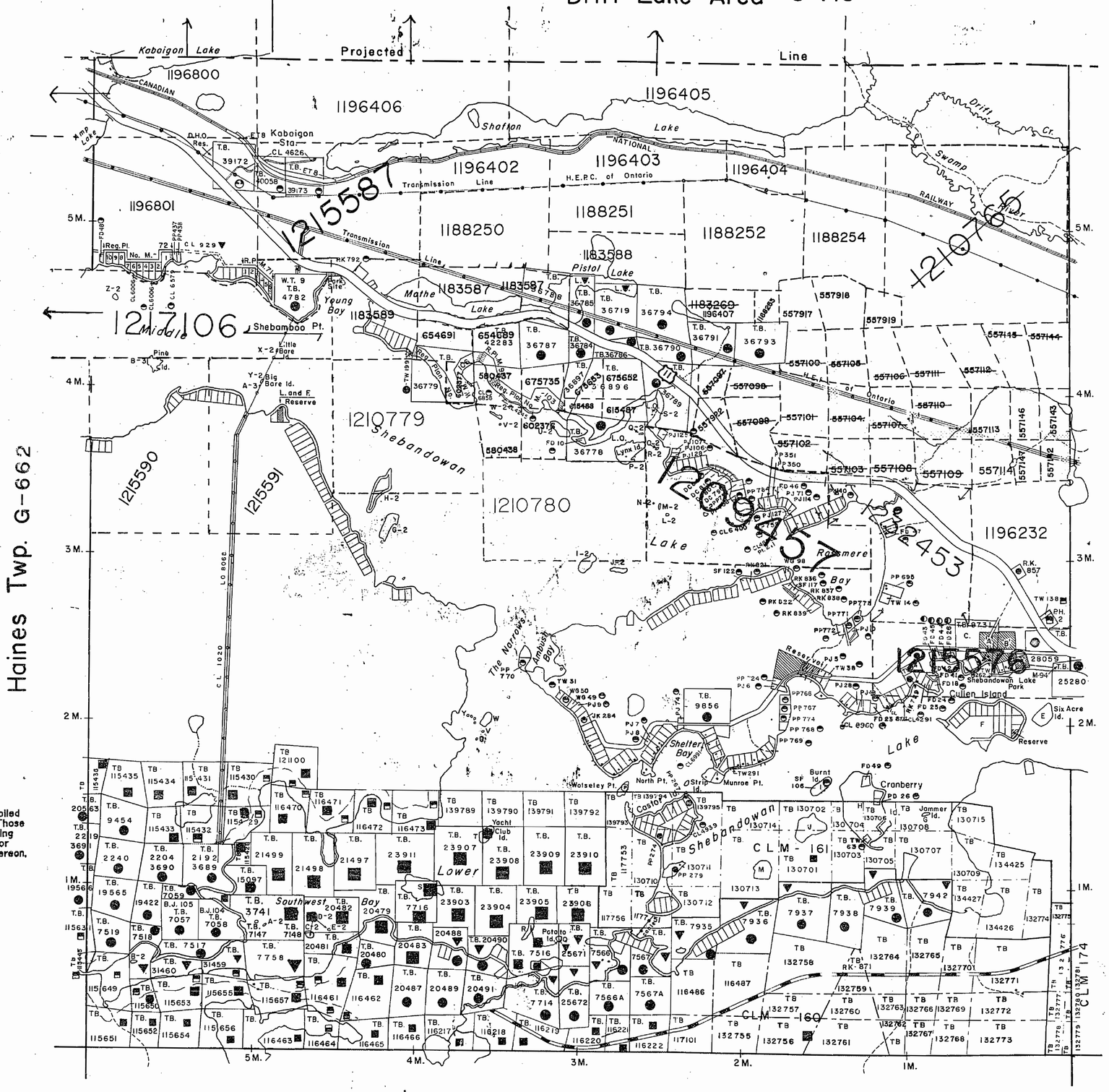
Kabaigon Lake
Projected
Line
1196800
1196406
1196405
Shafton Lake
Drift Lake Cr.
Swamp
CANADIAN NATIONAL RAILWAY
Kmp Lake
D.H.O. Res.
ET8 Kabaigon Sta.
CL 4626
T.B. 39172
T.B. 40058
T.B. ET8 39173
1196402
1196403
1196404
Transmission Line
H.E.P.C. of Ontario
12155587
1196801
1188251
1188250
1188252
1188254
5M.
Reg.Pl.
No. M.-
CL 929
Transmission Line
RK 792
W.T. 9 T.B. 4782
Work Site
Young Bay
1183588
Pistol Lake
Mathe Lake
1183587
1183589
12177106
Shebamboo Pt.
Little Bore Id.
Pine Id.
Big Bore Id.
L. and F. Reserve
654691
654689
42283
36787
36784
36786
36790
36791
36793
1183269
1196407
557917
557918
557919
557100
557108
557106
557111
557112
557098
557101
557104
557102
557103
557109
557114
557113
557145
557144
557146
557147
557142
557143
H.E.P.C. of Ontario
580437
675735
675652
6896
615488
615487
602378
580438
36778
1210779
Shebandowan
1210780
1215590
1215591
1196232
Rossmere Bay
RK 836
RK 837
RK 838
RK 839
RK 857
RK 871
RK 022
PP 695
PP 771
PP 772
PP 773
PP 784
PP 350
PP 351
PJ 3
PJ 5
PJ 6
PJ 7
PJ 8
PJ 9
PJ 10
PJ 11
PJ 12
PJ 13
PJ 14
PJ 15
PJ 16
PJ 17
PJ 18
PJ 19
PJ 20
PJ 21
PJ 22
PJ 23
PJ 24
PJ

Kashabowie Lake Area G-2714

Drift Lake Area G-713

Haines Twp. G-662

Conacher Twp. G-646

Lamport Twp. G-668

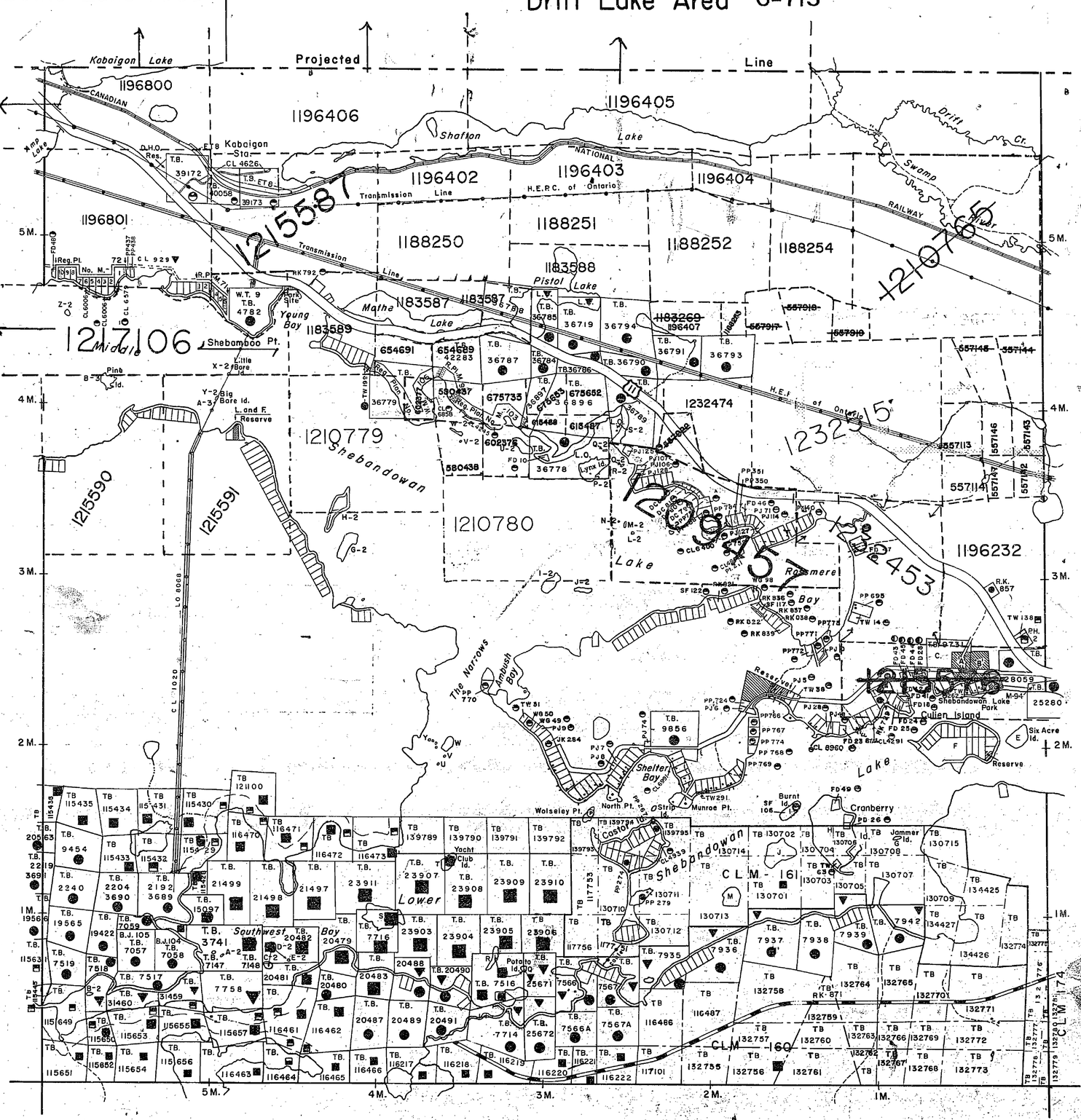

NOTICE:

The information that appears on this map has been compiled from various sources, and accuracy is not guaranteed. Those wishing to stake mining claims should consult with the Mining Recorder, Ministry of Northern Development and Mines, for additional information on the status of the lands shown hereon.

LEGEND

- HIGHWAY AND ROUTE NO.
- OTHER ROADS
- TRAILS
- SURVEYED LINES
  - TOWNSHIPS, BASE LINE, ETC.
  - LOTS, MINING CLAIMS, PARCELS, ETC.
- UNSURVEYED LINES
  - LOT LINES
  - PARCEL BOUNDARY
  - MINING CLAIMS ETC.
- RAILWAY AND RIGHT OF WAY
- UTILITY LINES
- NON-PERENNIAL STREAM
- FLOODING OR FLOODING RIGHTS
- SUBDIVISION OR COMPOSITE PLAN
- RESERVATIONS
- ORIGINAL SHORELINE
- MARSH OR MUSKEG
- MINES
- TRAVERSE MONUMENT

DISPOSITION OF CROWN LANDS

TYPE OF DOCUMENT	SYMBOL
PATENT, SURFACE & MINING RIGHTS	
" SURFACE RIGHTS ONLY	
" MINING RIGHTS ONLY	
LEASE, SURFACE & MINING RIGHTS	
" SURFACE RIGHTS ONLY	
" MINING RIGHTS ONLY	
LICENCE OF OCCUPATION	
ORDER IN COUNCIL	OC
RESERVATION	R
CANCELLED	X
SAND AND GRAVEL	S

LAND USE PERMITS FOR COMMERCIAL PURPOSES

NOTE: MINING RIGHTS IN PARCELS PATENTED PRIOR TO MAY 6, 1913, VESTED IN ORIGINAL PATENTEE BY THE PUBLIC LANDS ACT, R.S.O. 1970, CHAPTER 380, SUBSEC 1.

DATE OF ISSUE

NOV 16 1990

PROVINCIAL RECORDS OFFICE - SUDBURY

SCALE 1 INCH = 40 CHAINS

FEET 0 1000 2000 4000 6000 8000

METRES 0 200 1000 2000

(1 KM) (2 KM)

TOWNSHIP

HAGEY TWP.

M.N.R. ADMINISTRATIVE DISTRICT

THUNDER BAY

MINING DIVISION

THUNDER BAY

LAND TITLES / REGISTRY DIVISION

THUNDER BAY

Ministry of Natural Resources — Land Management Branch

Ontario

MARCH 1982

MAP IN SERVICE JUNE 11/93

Number

G-661

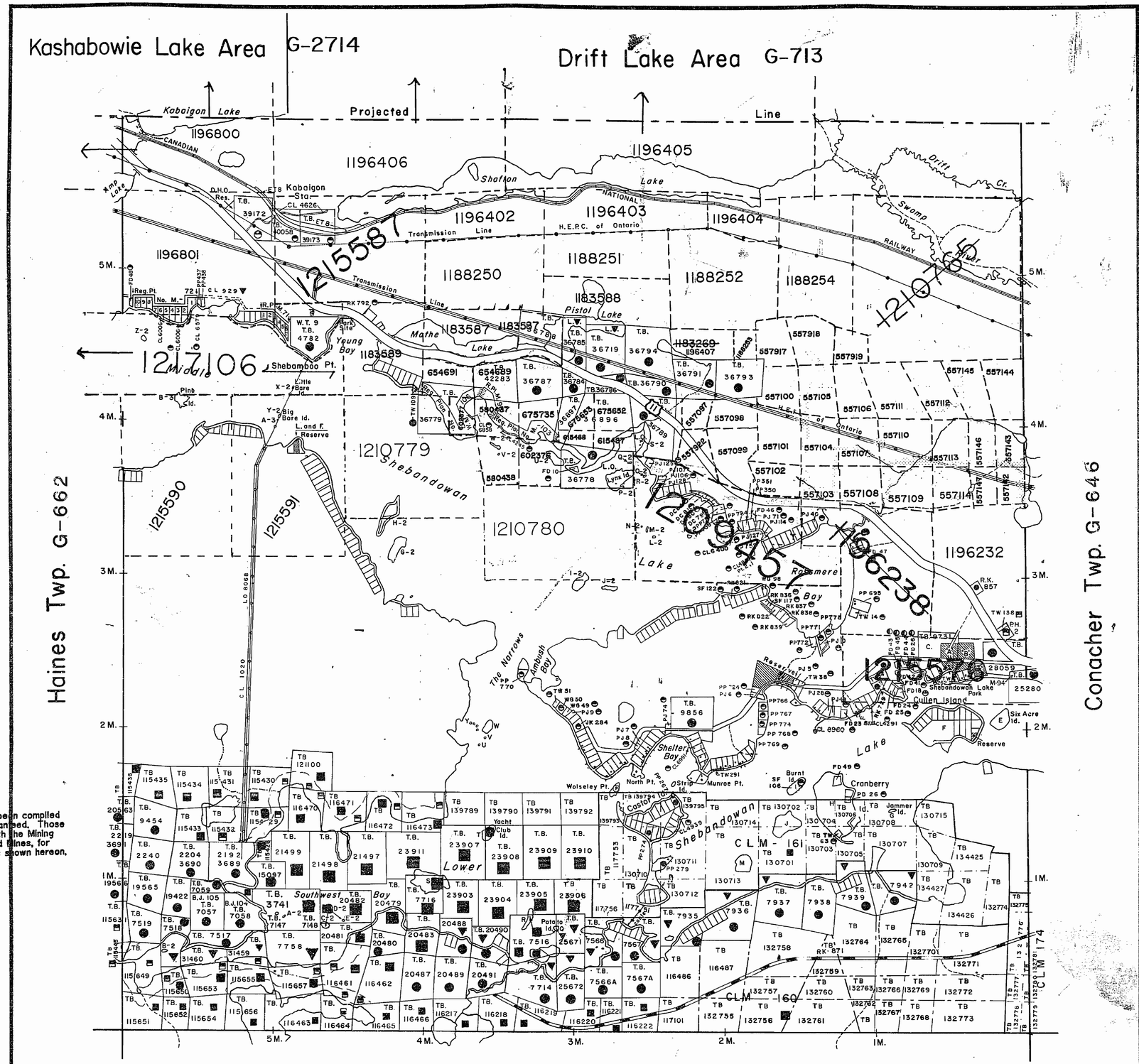

LEGEND

- HIGHWAY AND ROUTE NO.
- OTHER ROADS
- TRAILS
- SURVEYED LINES
  - TOWNSHIPS, BASE LINE, ETC.
  - LOTS, MINING CLAIMS, PARCELS, ETC.
- UNSURVEYED LINES
  - LOT LINES
  - PARCEL BOUNDARY
  - MINING CLAIMS ETC.
- RAILWAY AND RIGHT OF WAY
- UTILITY LINES
- NON-PERENNIAL STREAM
- FLOODING OR FLOODING RIGHTS
- SUBDIVISION OR COMPOSITE PLAN
- RESERVATIONS
- ORIGINAL SHORELINE
- MARSH OR MUSKEG
- MINES
- TRAVERSE MONUMENT

DISPOSITION OF CROWN LANDS

TYPE OF DOCUMENT	SYMBOL
PATENT SURFACE & MINING RIGHTS	●
" SURFACE RIGHTS ONLY	◓
" MINING RIGHTS ONLY	◒
LEASE, SURFACE & MINING RIGHTS	■
" SURFACE RIGHTS ONLY	▣
" MINING RIGHTS ONLY	▤
LICENCE OF OCCUPATION	▼
ORDER IN COUNCIL	OC
RESERVATION	⊕
CANCELLED	⊗
SAND AND GRAVEL	Ⓒ

LAND USE PERMITS FOR COMMERCIAL TOURISM, OUTPOST CAMPS ✓

NOTE: MINING RIGHTS IN PATENTS PATENTED PRIOR TO MAY 6, 1913 VESTED IN ORIGINAL PATENTEE BY THE PUBLIC LANDS ACT R.S.O. 1970, CHAP. 380, SEC. 63, SUBSEC 1.

SCALE 1 INCH = 40 CHAINS

FEET 0 1000 2000 4000 6000 8000

METRES 0 200 1000 2000 (2 KM)

TOWNSHIP

HAGEY TWP.

M.N.R. ADMINISTRATIVE DISTRICT

THUNDER BAY

MINING DIVISION

THUNDER BAY

LAND TITLES / REGISTRY DIVISION

THUNDER BAY

DATE OF ISSUE

JUL 0 6 1998

PROVINCIAL RECORDING OFFICE - SUDBURY

Ministry of Natural Resources — Land Management Branch — Ontario

DATE	Number
MARCH 1982	G-661

MAP IN SERVICE JUNE 11/93

1741

Kashabowie Lake Area (M.2405)

Drift Lake Area (M.2404)

Haines Twp. (M.1742)

Conacher Twp. (M.1681)

Lamport Twp. (M.1790)

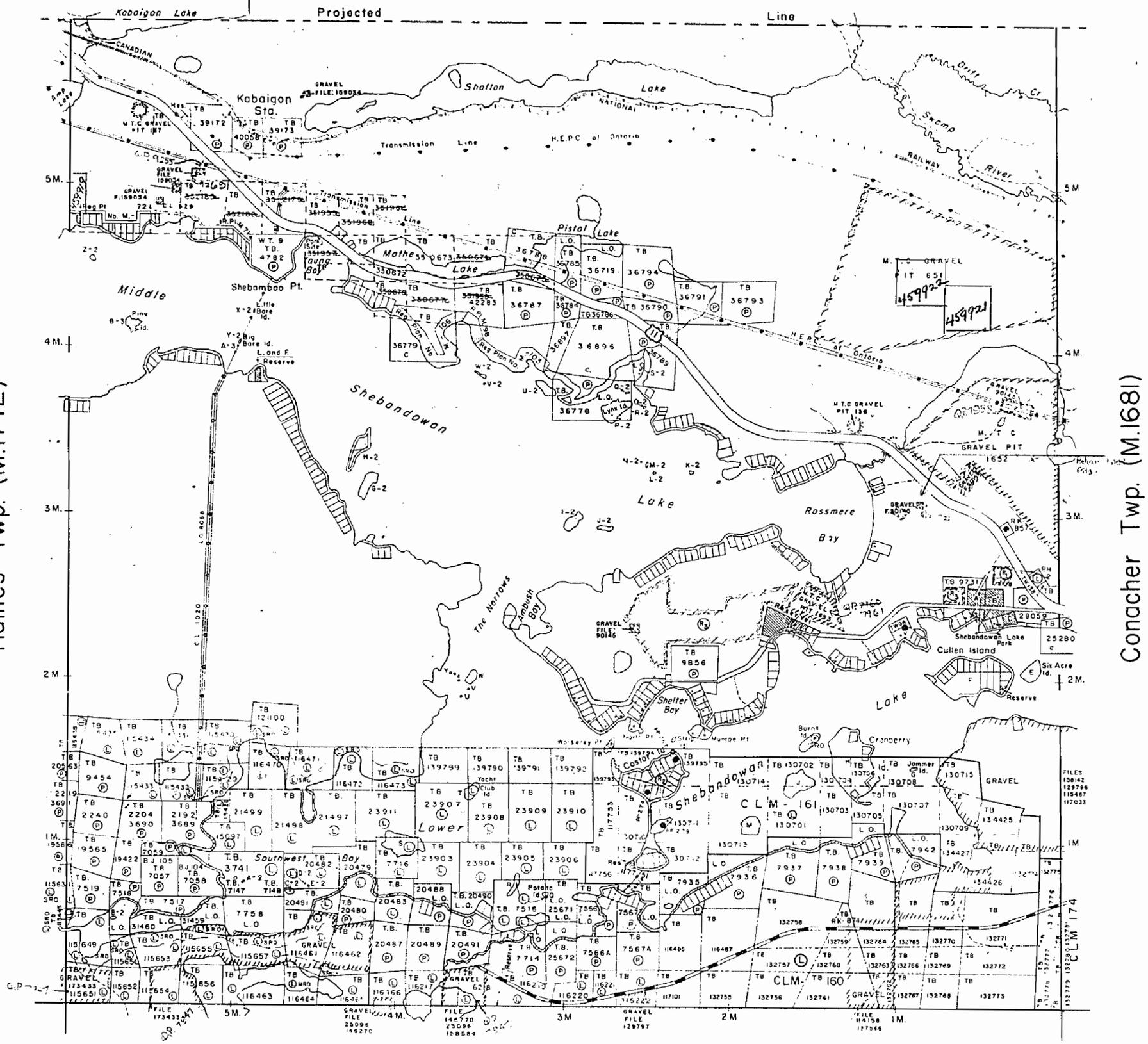

THE TOWNSHIP
OF

HAGEY

DISTRICT OF
THUNDER BAY

THUNDER BAY
MINING DIVISION

SCALE: 1-INCH 40 CHAINS

LEGEND

PATENTED LAND	● or (P)
CROWN LAND SALE	C.S
LEASES	(L)
LOCATED LAND	Loc
LICENSE OF OCCUPATION	L.O
MINING RIGHTS ONLY	M.R.O
SURFACE RIGHTS ONLY	S.R.O
ROADS	
IMPROVED ROADS	
KING'S HIGHWAYS	
RAILWAYS	
POWER LINES	
MARSH OR MUSKEG	
MINES	
CANCELLED	
PATENTED FOR S.R.O	

NOTES

400' Surface Rights Reservation along the shores of all lakes and rivers

For status of summer resort locations shown thus: ———, refer to Ministry of Natural Resources records.

Mg. Lease 102402 for S.R.O.
66' reserve along Lower Shebandowan Lake shown thus

Areas withdrawn from staking under Section 43 of the Mining Act, R.S.O.1970

	File	Date	Disposition
(R)	160704		S.R.O.
(R)	160704		S.R.&M.R
(R) w.56/75	160704	15/10/75	S.R.O.

January 26, 1977

1977

THUNDER BAY DISTRICT

PLAN NO M-1741

ONTARIO
MINISTRY OF NATURAL RESOURCES
SURVEYS AND MAPPING BRANCH

NOTES

AREAS WITHDRAWN FROM DISPOSITION

S.R. – SURFACE RIGHTS M.R. – MINING RIGHTS

	Description	Order No.	Date	Disposition	File
R_1				S.R.O.	160704
R_2				SR & MR.	160704
R_3		W. 56/75	15/10/75	S.R.O.	160704

SAND AND GRAVEL

- (G) QUARRY PERMIT
- (G_1) M.T.C. PIT 2E-31
- (G_2) M.T.C. PIT 2E-34

Kashabowie Lake Area

Drift Lake Area

Haines Twp. G-662

Conacher Twp. G-646

Lamport Twp. G-668

LEGEND

- HIGHWAY AND ROUTE No.
- OTHER ROADS
- TRAILS
- SURVEYED LINES:
  - TOWNSHIPS, BASE LINES, ETC.
  - LOTS, MINING CLAIMS, PARCELS, ETC.
- UNSURVEYED LINES:
  - LOT LINES
  - PARCEL BOUNDARY
  - MINING CLAIMS ETC.
- RAILWAY AND RIGHT OF WAY
- UTILITY LINES
- NON-PERENNIAL STREAM
- FLOODING OR FLOODING RIGHTS
- SUBDIVISION OR COMPOSITE PLAN
- RESERVATIONS
- ORIGINAL SHORELINE
- MARSH OR MUSKEG
- MINES
- TRAVERSE MONUMENT

DISPOSITION OF CROWN LANDS

TYPE OF DOCUMENT	SYMBOL
PATENT, SURFACE & MINING RIGHTS	
" , SURFACE RIGHTS ONLY	
" , MINING RIGHTS ONLY	
LEASE, SURFACE & MINING RIGHTS	
" , SURFACE RIGHTS ONLY	
" , MINING RIGHTS ONLY	
LICENCE OF OCCUPATION	
ORDER-IN-COUNCIL	OC
RESERVATION	(R)
CANCELLED	⊗
SAND & GRAVEL	(S)

NOTE: MINING RIGHTS IN PARCELS PATENTED PRIOR TO MAY 6, 1913, VESTED IN ORIGINAL PATENTEE BY THE PUBLIC LANDS ACT, R.S.O. 1970, CHAP. 380, SEC. 63, SUBSEC. 1.

+S.R.O. WITHDRAWN – See Conacher Twp. Leaflet

SCALE: 1 INCH = 40 CHAINS

FEET 0 1000 2000 4000 6000 8000

METRES 0 200 1000 2000 (1 KM) (2 KM)

TOWNSHIP

HAGEY TWP.

M.N.R. ADMINISTRATIVE DISTRICT

THUNDER BAY

MINING DIVISION

THUNDER BAY

LAND TITLES / REGISTRY DIVISION

THUNDER BAY

Ministry of Natural Resources – Land Management Branch

Ontario

JUNE 15 1982

Date MARCH 1982

Number G-661

NOTES

AREAS WITHDRAWN FROM DISPOSITION

S.R. – SURFACE RIGHTS M.R. – MINING RIGHTS

	Description	Order No.	Date	Disposition	File
(R1)				S.R.O.	160704
(R2)				SR & MR.	160704
(R3)		W.56/75	15/10/75	S.R.O.	160704

SAND AND GRAVEL

(G) QUARRY PERMIT

(G1) M.T.C. PIT 2E-31

(G2) M.T.C. PIT 2E-34

Kashabowie Lake Area

Drift Lake Area

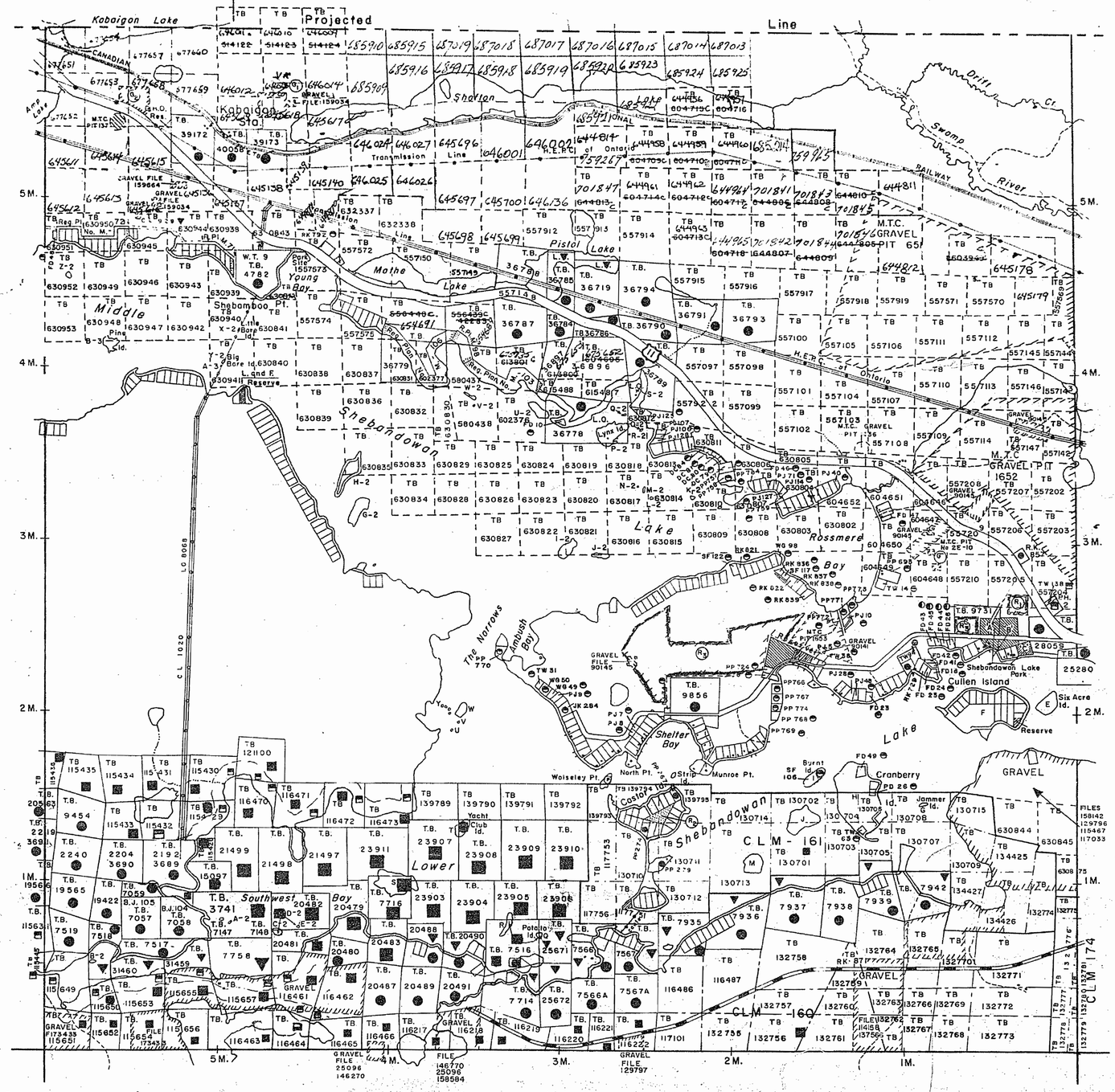

LEGEND

- HIGHWAY AND ROUTE No
- OTHER ROADS
- TRAILS
- SURVEYED LINES:
  - TOWNSHIPS, BASE LINES, ETC.
  - LOTS, MINING CLAIMS, PARCELS, ETC.
- UNSURVEYED LINES
  - LOT LINES
  - PARCEL BOUNDARY
  - MINING CLAIMS ETC.
- RAILWAY AND RIGHT OF WAY
- UTILITY LINES
- NON-PERENNIAL STREAM
- FLOODING OR FLOODING RIGHTS
- SUBDIVISION OR COMPOSITE PLAN
- RESERVATIONS
- ORIGINAL SHORELINE
- MARSH OR MUSKEG
- MINES
- TRAVERSE MONUMENT

DISPOSITION OF CROWN LANDS

TYPE OF DOCUMENT	SYMBOL
PATENT, SURFACE & MINING RIGHTS	●
" , SURFACE RIGHTS ONLY	◒
" , MINING RIGHTS ONLY	◓
LEASE, SURFACE & MINING RIGHTS	■
" , SURFACE RIGHTS ONLY	▣
" , MINING RIGHTS ONLY	▤
LICENCE OF OCCUPATION	▼
ORDER-IN-COUNCIL	OC
RESERVATION	®
CANCELLED	⊗
SAND & GRAVEL	Ⓖ

NOTE: MINING RIGHTS IN PARCELS PATENTED PRIOR TO MAY 6, 1913, VESTED IN ORIGINAL PATENTEE BY THE PUBLIC LANDS ACT, R.S.O. 1970, CHAP. 380, SEC. 63, SUBSEC. 1.

* S.R.O. WITHDRAWN – See Conservation Landuse

SCALE: 1 INCH = 40 CHAINS

FEET 0 1000 2000 4000 6000 8000

METRIC 0 200 1000 2000 MINING DIVISION 2 KM

RECEIVED MAY 11 1983 THUNDER BAY MINING DIVISION

TOWNSHIP

HAGEY TWP.

M.N.R. ADMINISTRATIVE DISTRICT

THUNDER BAY

MINING DIVISION

THUNDER BAY

LAND TITLES / REGISTRY DIVISION

THUNDER BAY

Ontario Ministry of Natural Resources — Land Management Branch

JUNE 15, 1982

Date MARCH 1982

Number **G-661**