

1484-

1484

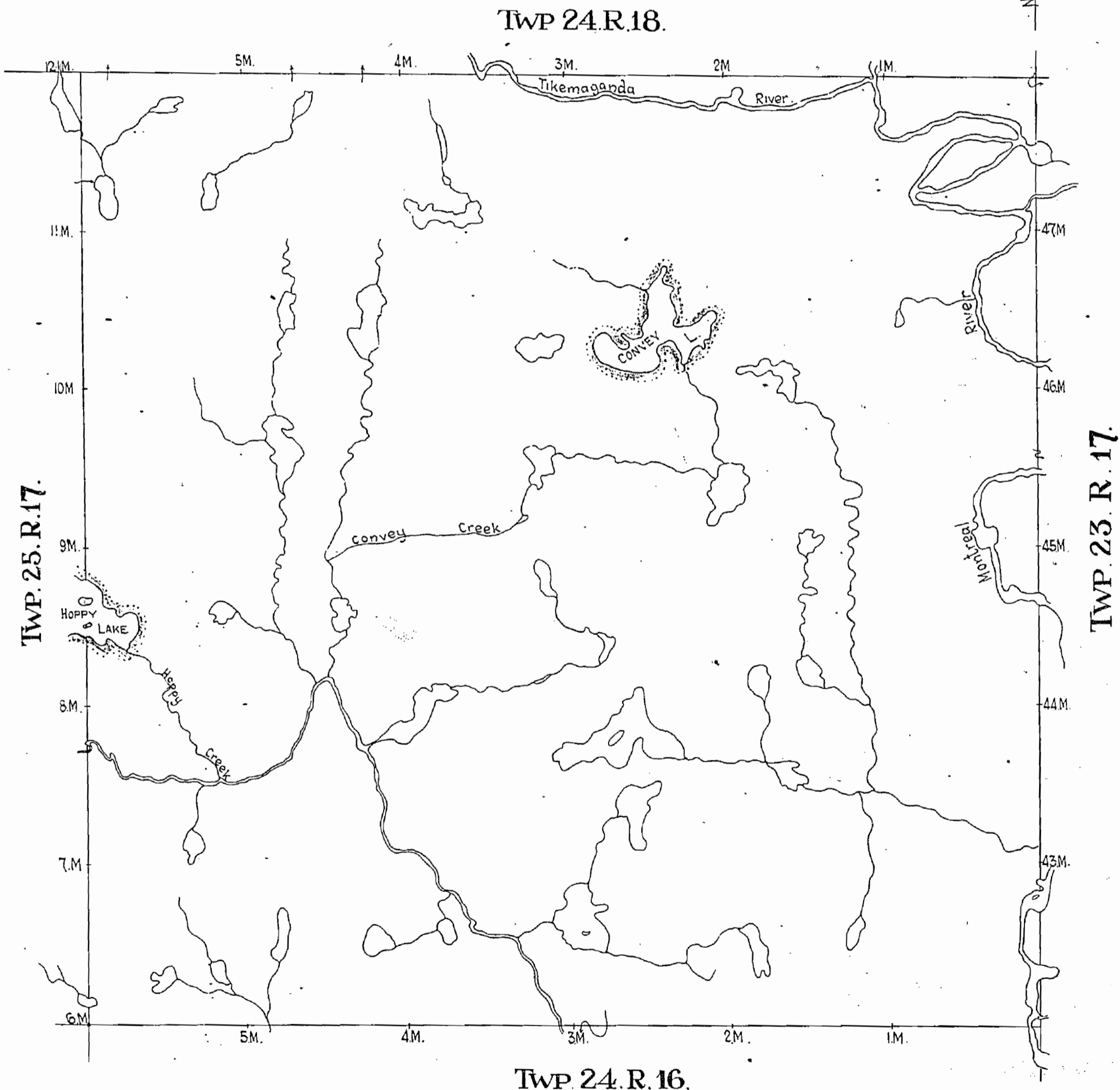
TOWNSHIP 24.R.17.

DISTRICT OF ALGOMA.

(HALLETT)

M. 1484

Scale - 40 Chains = 1 Inch



Surface reservations 400' wide by Dept. of L. & F. shown hereon. thus ~~shown hereon.~~

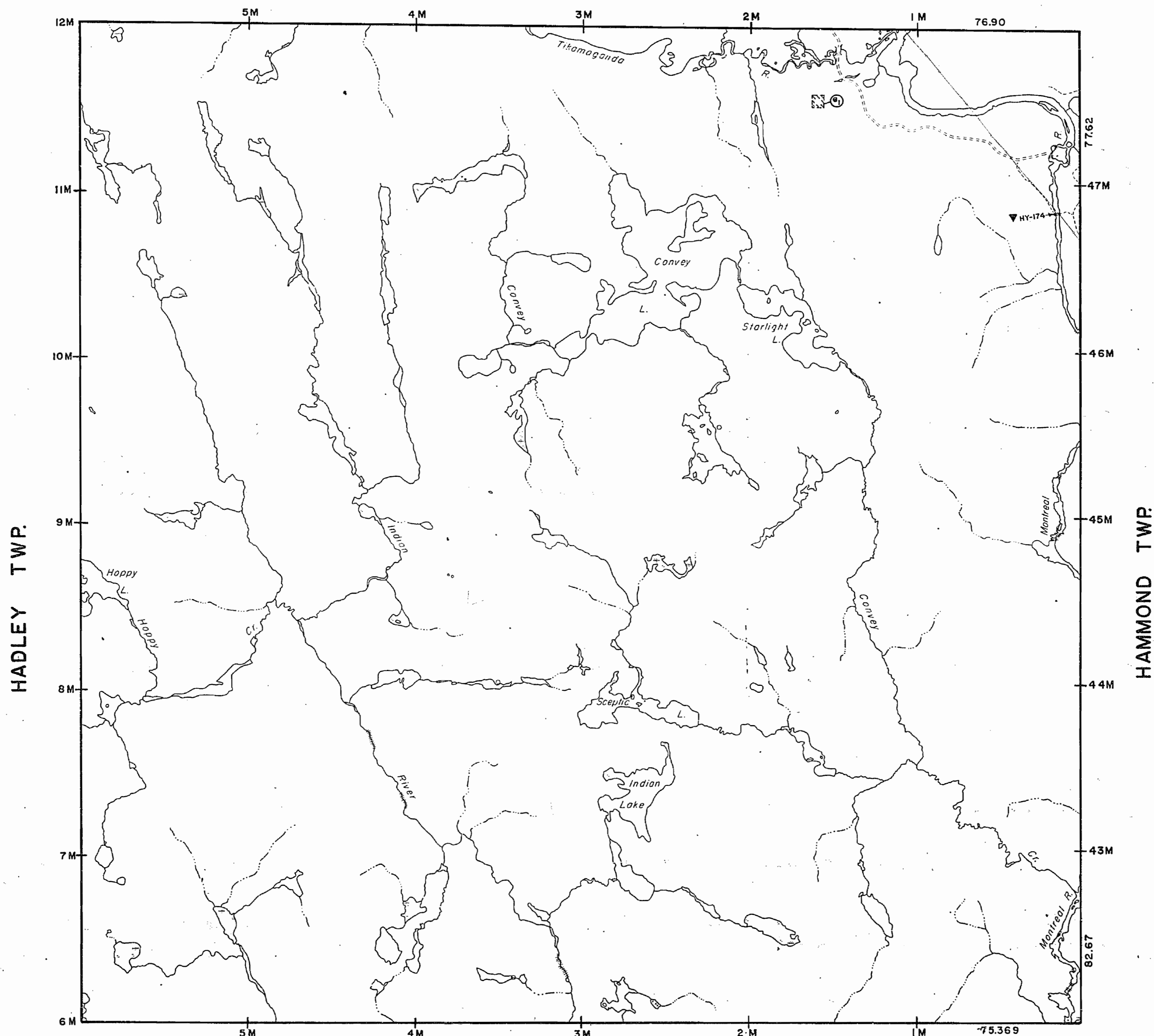
REFERENCES

AREAS WITHDRAWN FROM DISPOSITION

- M.R.O. - MINING RIGHTS ONLY
- S.R.O. - SURFACE RIGHTS ONLY
- M.+S. - MINING AND SURFACE RIGHTS

Description	Order No.	Date	Disposition	File
				149279

EMIRY TWP.



HADLEY TWP.

HAMMOND TWP.

McPARLAND TWP.

The 1980 Magnetic Bearing
Approx. 6°W Annual Change
in creasing 6

THE INFORMATION THAT
APPEARS ON THIS MAP
HAS BEEN COMPILED
FROM VARIOUS SOURCES,
AND ACCURACY IS NOT
GUARANTEED. THOSE
WISHING TO STAKE MIN-
ING CLAIMS SHOULD CON-
SULT WITH THE MINING
RECORDER, MINISTRY OF
NORTHERN DEVELOP-
MENT AND MINES, FOR AD-
DITIONAL INFORMATION
ON THE STATUS OF THE
LANDS SHOWN HEREON.

SAULT STE. MARIE
MINING DIV.
RECEIVED
JAN 29 1985
A.M. 7:10 P.M. 4:56

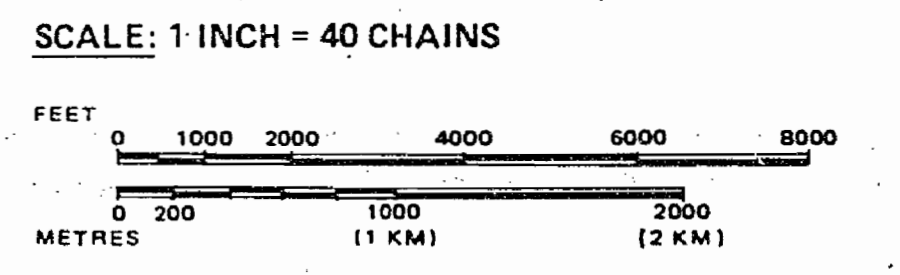
LEGEND

- HIGHWAY AND ROUTE No.
- OTHER ROADS
- TRAILS
- SURVEYED LINES:
TOWNSHIPS, BASE LINES, ETC.
- LOTS, MINING CLAIMS, PARCELS, ETC.
- UNSURVEYED LINES:
LOT LINES
- PARCEL BOUNDARY
- MINING CLAIMS ETC.
- RAILWAY AND RIGHT OF WAY
- UTILITY LINES
- NON-PERENNIAL STREAM
- FLOODING OR FLOODING RIGHTS
- SUBDIVISION OR COMPOSITE PLAN
- RESERVATIONS
- ORIGINAL SHORELINE
- MARSH OR MUSKEG
- MINES
- TRAVERSE MONUMENT

DISPOSITION OF CROWN LANDS

TYPE OF DOCUMENT	SYMBOL
PATENT, SURFACE & MINING RIGHTS	
" SURFACE RIGHTS ONLY	
" MINING RIGHTS ONLY	
LEASE, SURFACE & MINING RIGHTS	
" SURFACE RIGHTS ONLY	
" MINING RIGHTS ONLY	
LICENCE OF OCCUPATION	
ORDER-IN-COUNCIL	
RESERVATION	
CANCELLED	
SAND & GRAVEL	

NOTE: MINING RIGHTS IN PARCELS PATENTED PRIOR TO MAY 5, 1913, VESTED IN ORIGINAL PATENTEE BY THE PUBLIC LANDS ACT, R.S.O. 1970, CHAP. 380, SEC. 63, SUBSEC 1.



TOWNSHIP
HALLETT
M.N.R. ADMINISTRATIVE DISTRICT
WAWA
MINING DIVISION
SAULT STE. MARIE
LAND TITLES / REGISTRY DIVISION
ALGOMA

Ministry of Natural Resources
Land Management Branch

Date OCT. 1984 Number **G-2767**

1484-

TOWNSHIP 24.R.17.

DISTRICT OF ALGOMA.

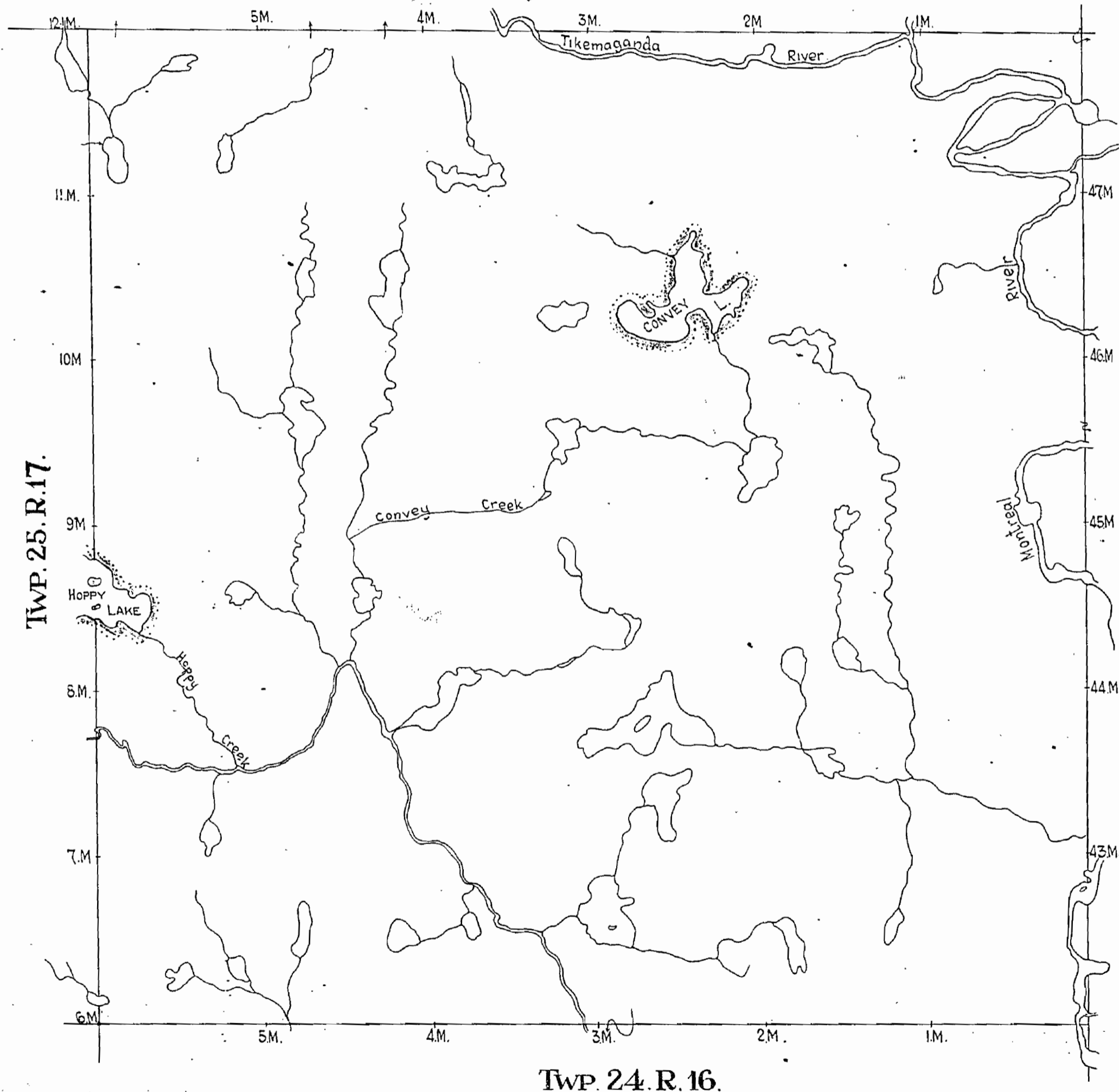
(HALLETT)

M. 1484

Scale - 40 Chains = 1 Inch



TWP 24.R.18.



TWP. 25. R. 17.

TWP. 23. R. 17.

TWP. 24. R. 16.

Surface reservations 400' wide by Dept. of L. & F. shown hereon. thus

DATE OF ISSUE
SEP 8 1975

G. 2767

~~M. 1484~~
ONTARIO

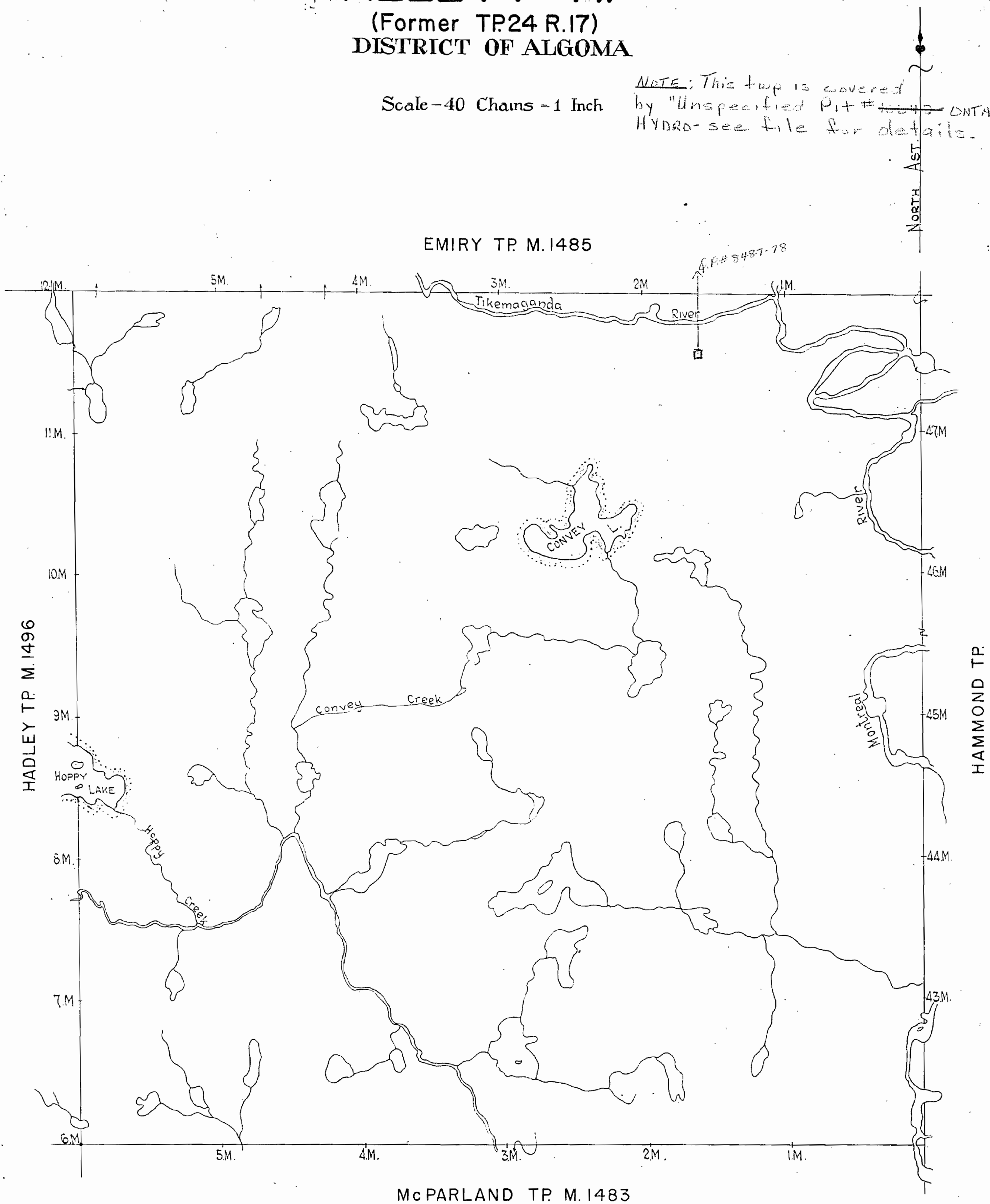
MINISTRY OF NATURAL RESOURCES
SURVEYS AND MAPPING BRANCH

HALLETT TP.

(Former TP.24 R.17)
DISTRICT OF ALGOMA

Scale - 40 Chains = 1 Inch

NOTE: This township is covered
by "Unspecified Pit # ~~1000~~ ONTARIO
HYDRO - see file for details.



Mc PARLAND TP. M. 1483

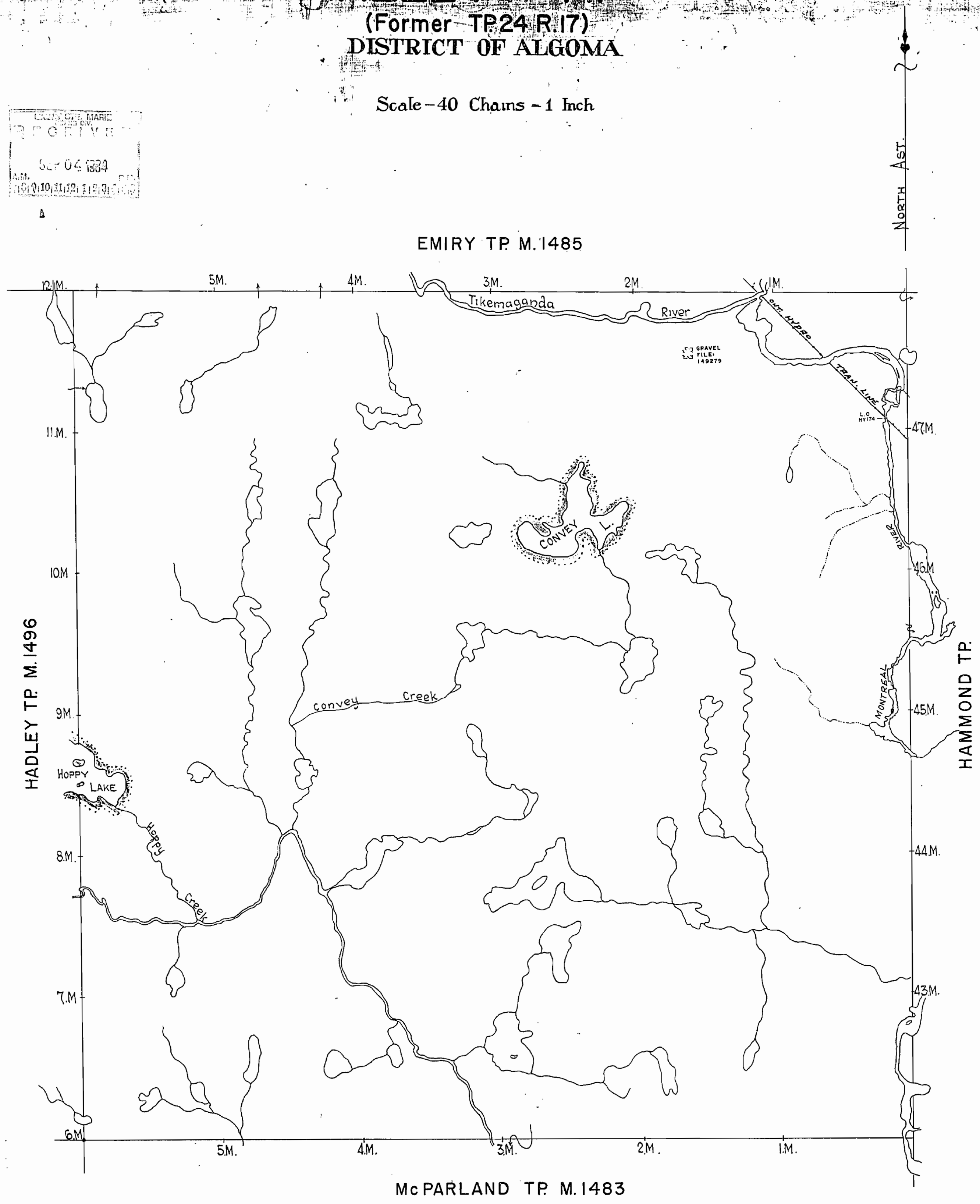
400' SURFACE RIGHTS PRESERVATION AROUND ALL LAKES & RIVERS.

HALLET TWP

(Former TP24 R17)
DISTRICT OF ALGOMA

Scale - 40 Chains = 1 Inch

RECEIVED
SEP 04 1884
AM.
1879 1880 1881 1882 1883 1884



400' SURFACE RIGHTS RESERVATION AROUND ALL LAKES & RIVERS.

Replaced by G. 2767
Jan. 29/85 mls.

132