

AREA OF  
**HANOVER LAKE**  
 DISTRICT OF  
 THUNDER BAY  
 THUNDER BAY  
 MINING DIVISION  
 SCALE: 1-INCH = 40 CHAINS

**LEGEND**

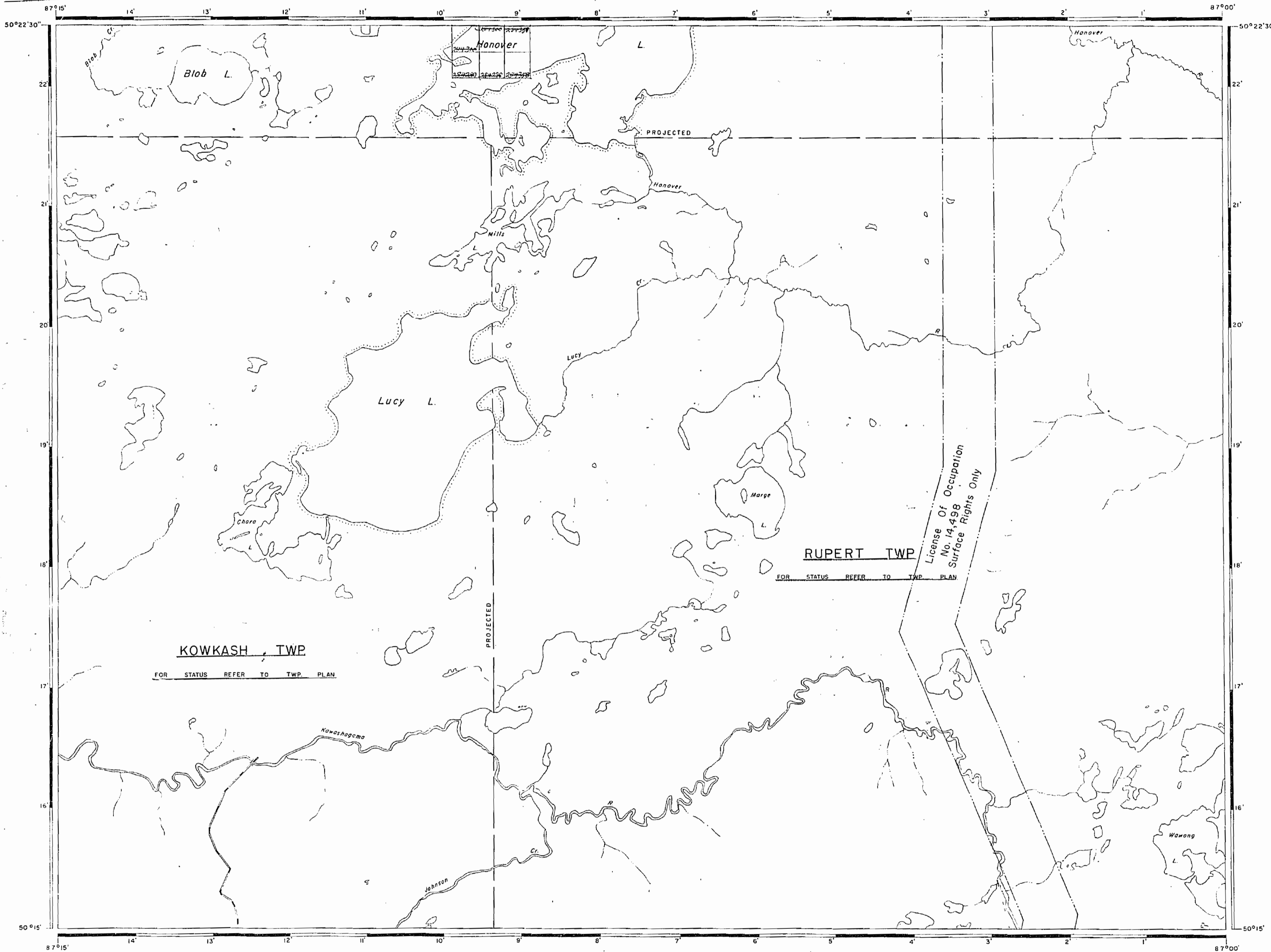
PATENTED LAND	Ⓟ
CROWN LAND SALE	C.S.
LEASES	Ⓛ
LOCATED LAND	Loc.
LICENSE OF OCCUPATION	L.O.
MINING RIGHTS ONLY	M.R.O.
SURFACE RIGHTS ONLY	S.R.O.
ROADS	—
IMPROVED ROADS	—
KING'S HIGHWAYS	—
RAILWAYS	—
POWER LINES	—
MARSH OR MUSKEG	—
MINES	—

**NOTES**  
 400' Reserve to the Dept. of Lands & Forests shown thus: —

1969  
 GER.

PLAN NO. M-1540

DEPARTMENT OF MINES  
 - ONTARIO -



AREA OF  
**HANOVER LAKE**  
 DISTRICT OF  
 THUNDER BAY  
 THUNDER BAY  
 MINING DIVISION  
 SCALE: 1-INCH = 40 CHAINS

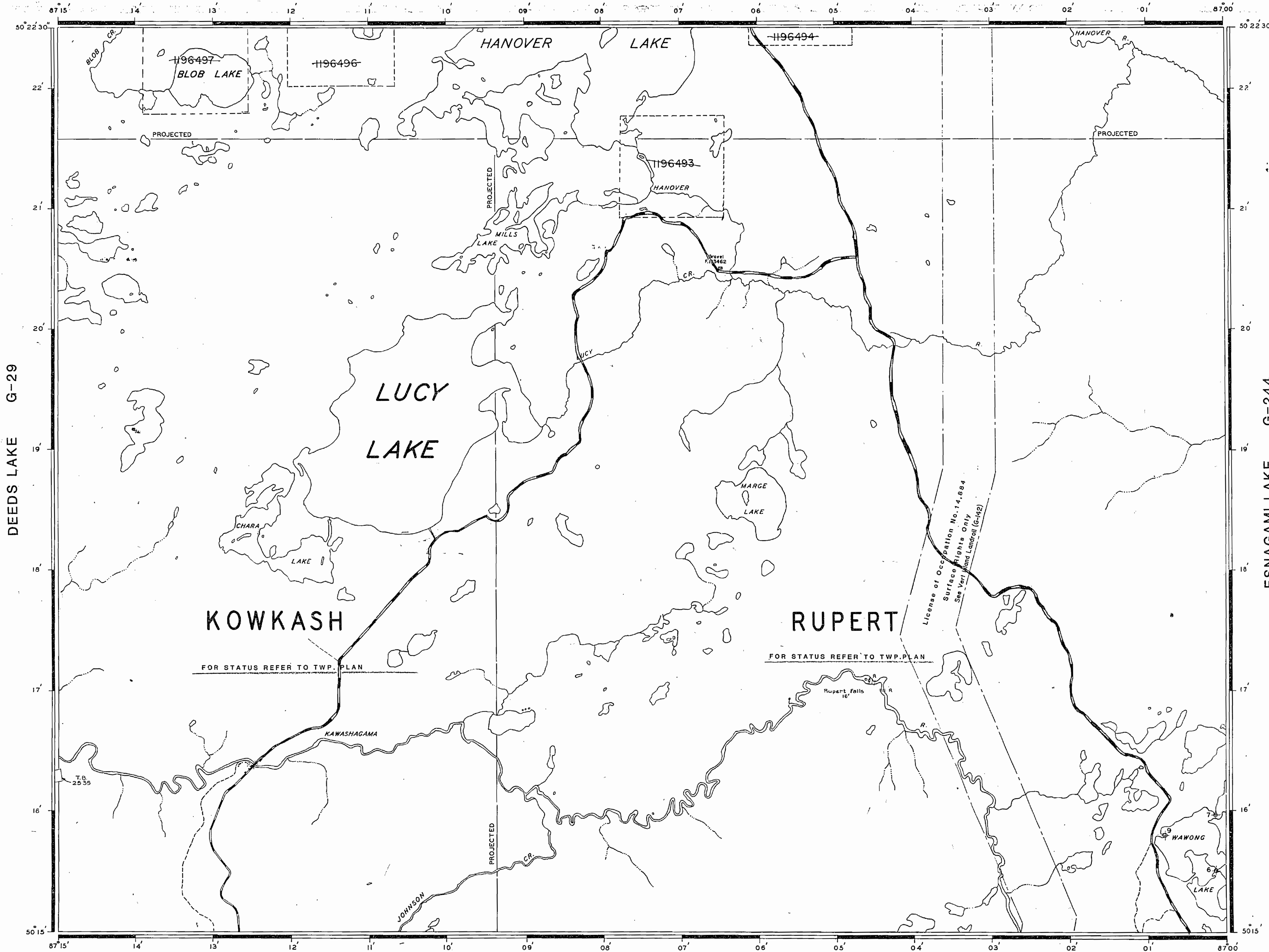
**LEGEND**

PATENTED LAND	⊕
CROWN LAND SALE	C.S.
LEASES	⊙
LOCATED LAND	Loc.
LICENSE OF OCCUPATION	L.O.
MINING RIGHTS ONLY	M.R.O.
SURFACE RIGHTS ONLY	S.R.O.
ROADS	—
IMPROVED ROADS	—
KING'S HIGHWAYS	—
RAILWAYS	—
POWER LINES	—
MARSH OR MUSKEG	—
MINES	✱

**NOTES**  
 400' Reserve to the Dept. of Lands & Forests shown thus: —

1969  
 GER.  
 PLAN NO. M-1540  
 DEPARTMENT OF MINES  
 - ONTARIO -

O'SULLIVAN LAKE G-362



REFERENCES

- TOPOGRAPHY**  
LAKES, RIVERS, ETC., FROM FOREST RESOURCES INVENTORY SHEET No 503871
- SURVEYS**  
TRAVERSE OF WAWONG LAKE BY C.R. KENNY O.L.S. 1925.  
PLAN NO. R7-15.

**NOTICE-**  
The information that appears on this map has been compiled from various sources and accuracy is not guaranteed. Those wishing to stake MINING CLAIMS should consult with the MINING RECORDER, Ministry of Northern Development and Mines, for additional information on the status of the lands shown hereon.

LEGEND

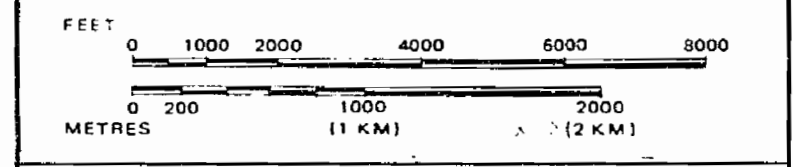
- HIGHWAY AND ROUTE No.
- OTHER ROADS
- TRAILS
- SURVEYED LINES:  
TOWNSHIPS, BASE LINES, ETC.
- LOTS, MINING CLAIMS, PARCELS, ETC.
- UNSURVEYED LINES:  
LOT LINES
- PARCEL BOUNDARY
- MINING CLAIMS ETC.
- RAILWAY AND RIGHT OF WAY
- UTILITY LINES
- NON-PERENNIAL STREAM
- FLOODING OR FLOODING RIGHTS
- SUBDIVISION OR COMPOSITE PLAN
- RESERVATIONS
- ORIGINAL SHORELINE
- MARSH OR MUSKEG
- MINES
- TRAVERSE MONUMENT

DISPOSITION OF CROWN LANDS

TYPE OF DOCUMENT	SYMBOL
PATENT, SURFACE & MINING RIGHTS	
" SURFACE RIGHTS ONLY	
" MINING RIGHTS ONLY	
LEASE, SURFACE & MINING RIGHTS	
" SURFACE RIGHTS ONLY	
" MINING RIGHTS ONLY	
LICENCE OF OCCUPATION	
ORDER-IN-COUNCIL	
RESERVATION	
CANCELLED	
SAND & GRAVEL	
LAND USE PERMITS FOR COMMERCIAL TOURISM/OUTPOST CAMPS.	

NOTE: MINING RIGHTS IN PARCELS PATENTED PRIOR TO MAY 6, 1913, VESTED IN ORIGINAL PATENTEES BY THE PUBLIC LANDS ACT, R.S.O. 1970, CHAP. 380, SEC. 63 SUBSEC 1.

SCALE: 1 INCH = 40 CHAINS

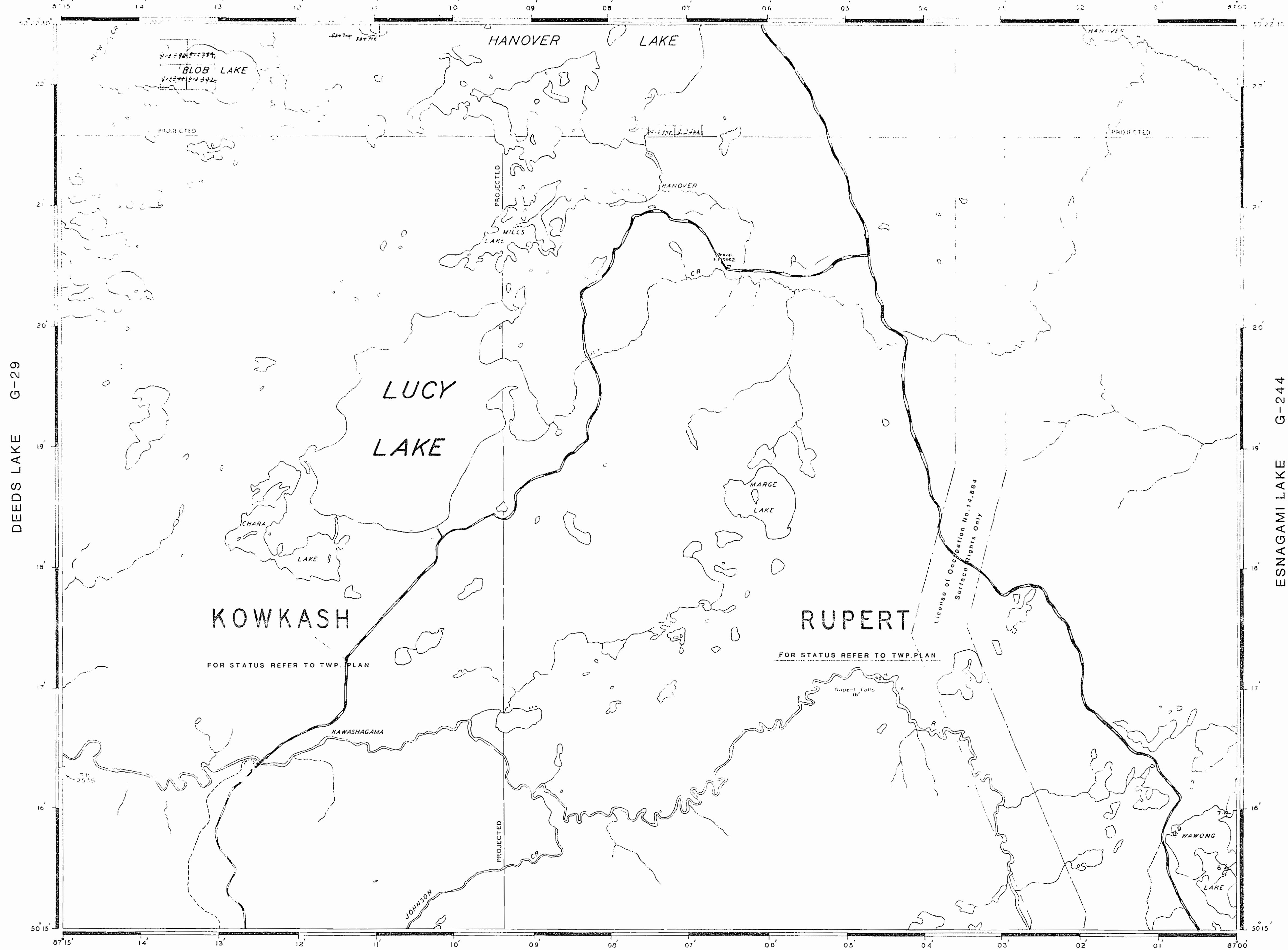


AREA  
**HANOVER LAKE**  
M.N.R. ADMINISTRATIVE DISTRICT  
**GERALDTON**  
MINING DIVISION  
**THUNDER BAY**  
LAND TITLES / REGISTRY DIVISION  
**THUNDER BAY**

Ontario Ministry of Natural Resources Land Management Branch



O'SULLIVAN LAKE G-362



REFERENCES

TOPOGRAPHY  
 LAKE SUPERIOR DISTRICT  
 REVISION NUMBER 14, 503874

SURVEYS  
 TRAVERSE OF WAWONG LAKE BY  
 C.R. KENNY G.L.S. 1925  
 PLAN NO. P.T. 5

THE INFORMATION THAT APPEARS ON THIS MAP HAS BEEN COMPILED FROM VARIOUS SOURCES AND ACCURACY IS NOT GUARANTEED. THOSE WISHING TO STAKE MINING CLAIMS SHOULD CONSULT WITH THE MINING REGISTRAR, MINISTRY OF NORTHERN DEVELOPMENT AND MINES FOR ADDITIONAL INFORMATION ON THE STATUS OF THE LANDS SHOWN HEREON.

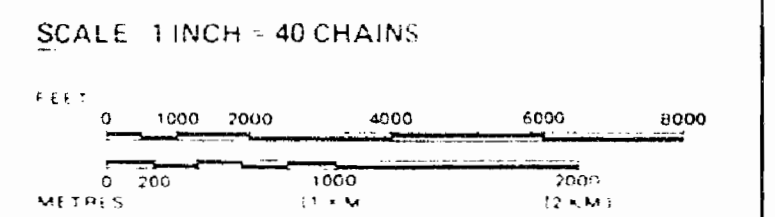
LEGEND

- HIGHWAY AND ROUTES
- OTHER ROADS
- TRAILS
- SURVEYED LINES
- TOWNSHIP BASE LINES ETC
- LOTS MINING CLAIMS PARCELS ETC
- UNSURVEYED LINES
- LOT LINES
- PARCEL BOUNDARY
- MINING CLAIMS ETC
- RAILWAY AND RIGHT OF WAY
- UTILITY LINES
- NON PERENNIAL STREAM
- FLOODING OR FLOODING RIGHTS
- SUBDIVISION OR COMPOSITE PLAN
- RESERVATIONS
- ORIGINAL SHORELINE
- MARSH OR MUSKEG
- MINES
- TRAVERSE MONUMENT

DISPOSITION OF CROWN LANDS

TYPE OF DOCUMENT	SYMBOL
PATENT, SURFACE & MINING RIGHTS	●
" SURFACE RIGHTS ONLY	○
" MINING RIGHTS ONLY	○
LEASE, SURFACE & MINING RIGHTS	■
" SURFACE RIGHTS ONLY	■
" MINING RIGHTS ONLY	■
LICENCE OF OCCUPATION	▼
ORDER IN COUNCIL	OC
RESERVATION	○
CANCELLED	○
SAND & GRAVEL	○
LAND USE PERMITS FOR COMMERCIAL TOURISM/OUTPOST CAMPS	○

NOTE: MINING RIGHTS IN PARCELS PATENTED PRIOR TO MAY 6, 1913, VESTED IN ORIGINAL PATENTER BY THE PUBLIC LANDS ACT, R.S.O. 1913 CHAP. 380, SEC. 53 SUBSEC. 1



AREA  
**HANOVER LAKE**  
 M.N.R. ADMINISTRATIVE DISTRICT  
**GERALDTON**  
 MINING DIVISION  
**THUNDER BAY '88** (Plan 9)  
 LAND TITLES / REGISTRY DIVISION  
**THUNDER BAY '91** (Plan 1)

THUNDER BAY  
 MINING DIVISION  
 38

Ministry of Natural Resources  
 Land Management Branch

Ontario

Date: AUGUST 10, 1981  
 Number: **G-266**

TOPOGRAPHY

LAKES, RIVERS, ETC., FROM FOREST RESOURCES INVENTORY SHEET No. 503871

SURVEYS

TRAVERSE OF WAWONG LAKE BY C.R. KENNY O.L.S. 1925. PLAN NO. R 7-15.

NOTICE- The information that appears on this map has been compiled from various sources and accuracy is not guaranteed. Those wishing to stake MINING CLAIMS should consult with the MINING RECORDER, Ministry of Northern Development and Mines, for additional information on the status of the lands shown hereon.

LEGEND

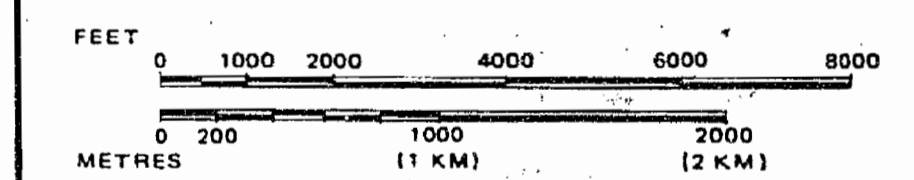
- HIGHWAY AND ROUTE No.
- OTHER ROADS
- TRAILS
- SURVEYED LINES:
  - TOWNSHIPS, BASE LINES, ETC.
  - LOTS, MINING CLAIMS, PARCELS, ETC.
- UNSURVEYED LINES:
  - LOT LINES
  - PARCEL BOUNDARY
  - MINING CLAIMS ETC.
- RAILWAY AND RIGHT OF WAY
- UTILITY LINES
- NON-PERENNIAL STREAM
- FLOODING OR FLOODING RIGHTS
- SUBDIVISION OR COMPOSITE PLAN
- RESERVATIONS
- ORIGINAL SHORELINE
- MARSH OR MUSKEG
- MINES
- TRAVERSE MONUMENT

DISPOSITION OF CROWN LANDS

TYPE OF DOCUMENT	SYMBOL
PATENT, SURFACE & MINING RIGHTS	
" SURFACE RIGHTS ONLY	
" MINING RIGHTS ONLY	
LEASE, SURFACE & MINING RIGHTS	
" SURFACE RIGHTS ONLY	
" MINING RIGHTS ONLY	
LICENCE OF OCCUPATION	
ORDER-IN-COUNCIL	
RESERVATION	
CANCELLED	
SAND & GRAVEL	
LAND USE PERMITS FOR COMMERCIAL TOURISM/OUTPOST CAMPS	

NOTE: MINING RIGHTS IN PARCELS PATENTED PRIOR TO MAY 6, 1913, VESTED IN ORIGINAL PATENTEE BY THE PUBLIC LANDS ACT, R.S.O. 1970, CHAP. 380, SEC. 63, SUBSEC 1.

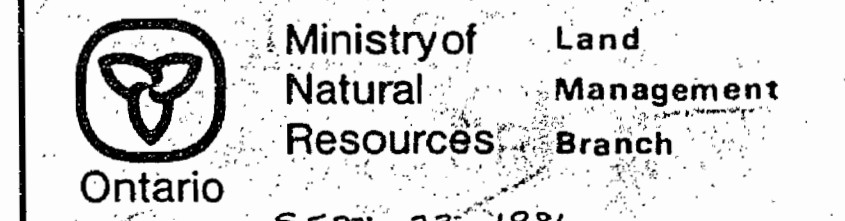
SCALE: 1 INCH = 40 CHAINS



AREA

HANOVER LAKE

M.N.R. ADMINISTRATIVE DISTRICT  
**GERALDTON**  
 MINING DIVISION  
**THUNDER BAY**  
 LAND TITLES / REGISTRY DIVISION  
**THUNDER BAY**

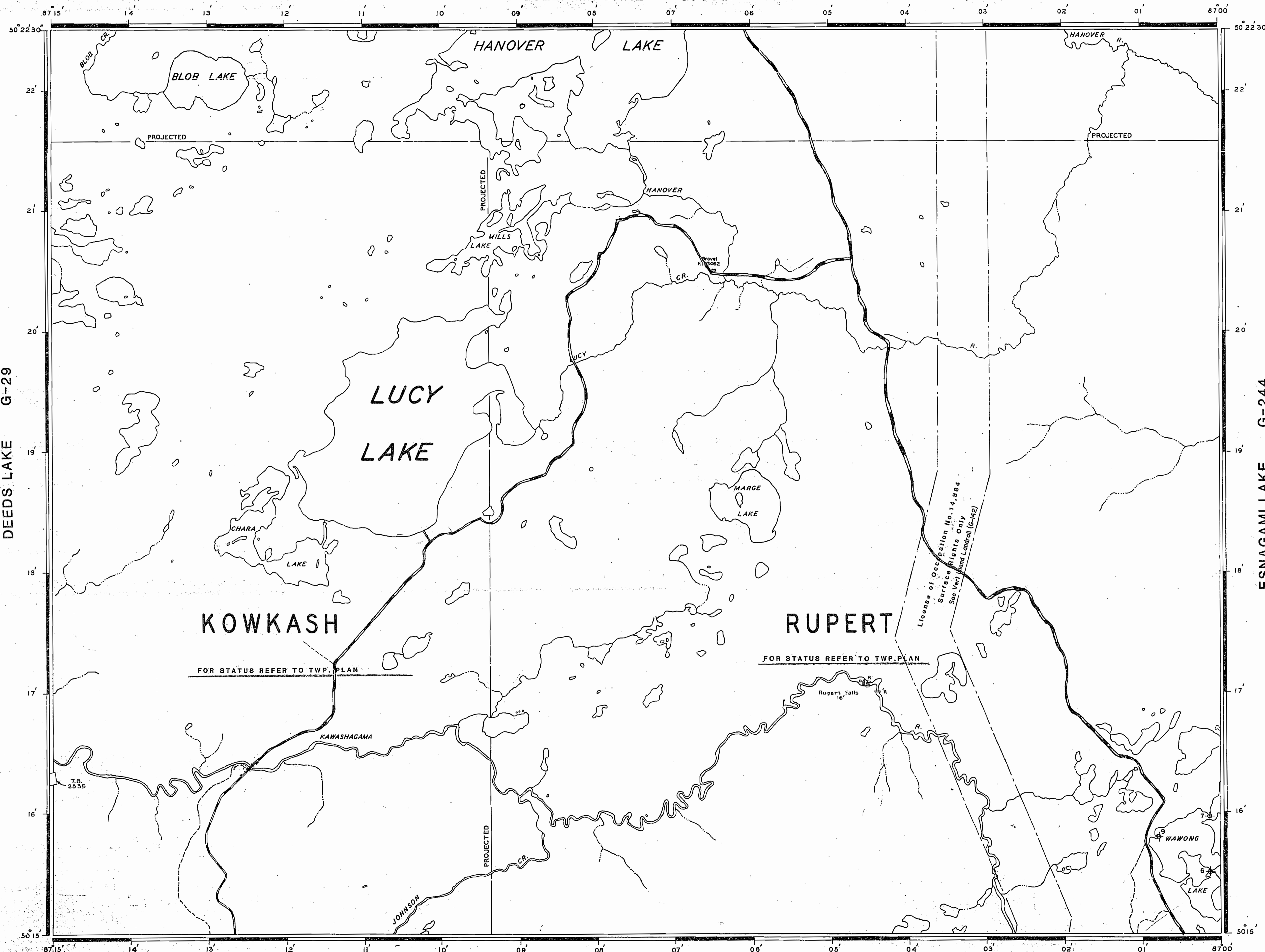


Date: AUGUST 10, 1981

Number: **G-266**

DEEDS LAKE G-29

ESNAGAMI LAKE G-244



KOWKASH

RUPERT

FOR STATUS REFER TO TWP. PLAN

FOR STATUS REFER TO TWP. PLAN