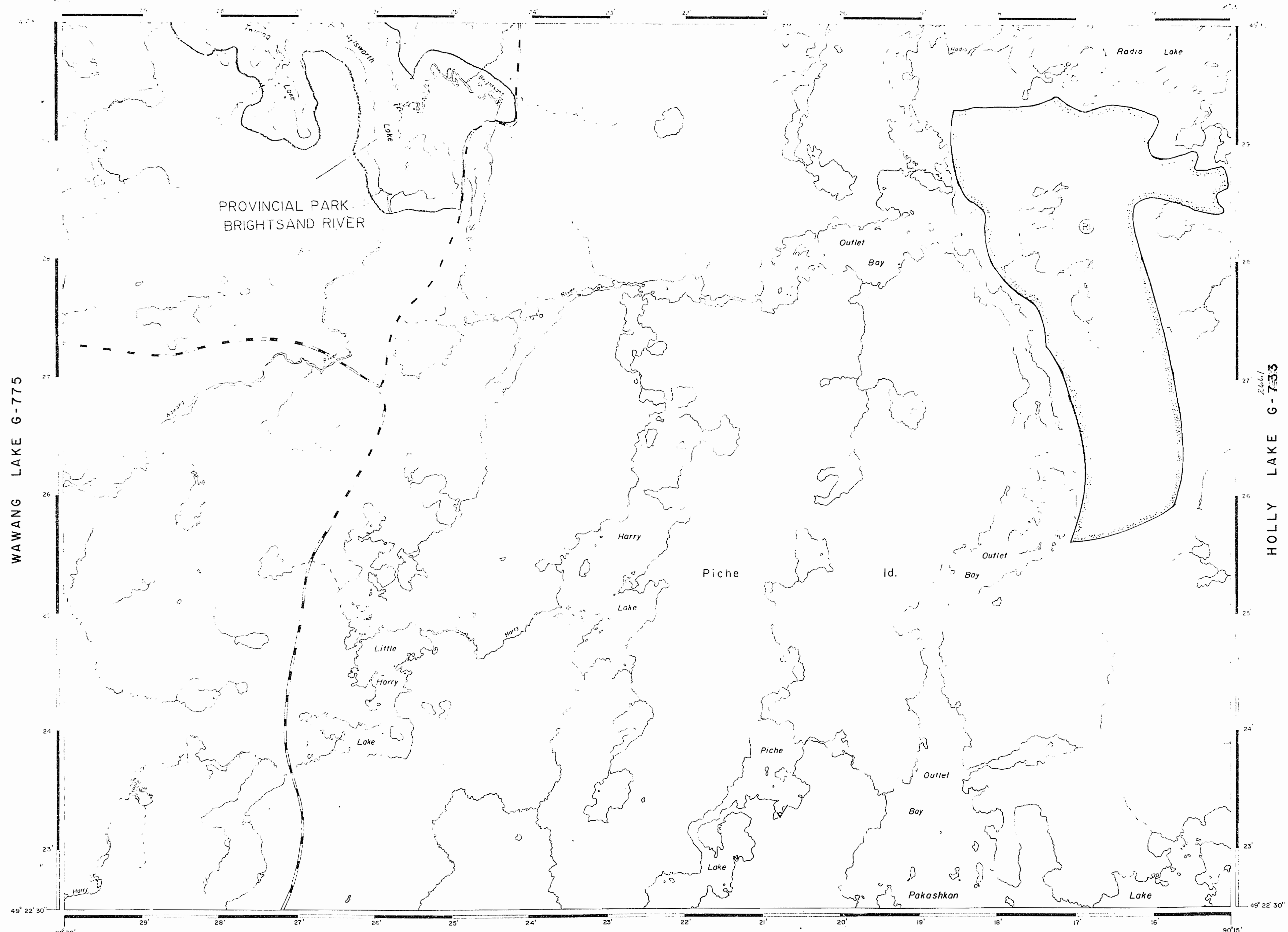


ALLELY LAKE G-569



REFERENCES

- AREAS WITHDRAWN FROM DISPOSITION
- M.A.S. 1913-1914
 - E.R.L. 1913-1914
 - M.A.S. 1915-1916
 - M.A.S. 1917-1918
 - M.A.S. 1919-1920
 - M.A.S. 1921-1922
 - M.A.S. 1923-1924
 - M.A.S. 1925-1926
 - M.A.S. 1927-1928
 - M.A.S. 1929-1930
 - M.A.S. 1931-1932
 - M.A.S. 1933-1934
 - M.A.S. 1935-1936
 - M.A.S. 1937-1938
 - M.A.S. 1939-1940
 - M.A.S. 1941-1942
 - M.A.S. 1943-1944
 - M.A.S. 1945-1946
 - M.A.S. 1947-1948
 - M.A.S. 1949-1950
 - M.A.S. 1951-1952
 - M.A.S. 1953-1954
 - M.A.S. 1955-1956
 - M.A.S. 1957-1958
 - M.A.S. 1959-1960
 - M.A.S. 1961-1962
 - M.A.S. 1963-1964
 - M.A.S. 1965-1966
 - M.A.S. 1967-1968
 - M.A.S. 1969-1970
 - M.A.S. 1971-1972
 - M.A.S. 1973-1974
 - M.A.S. 1975-1976
 - M.A.S. 1977-1978
 - M.A.S. 1979-1980
 - M.A.S. 1981-1982
 - M.A.S. 1983-1984
 - M.A.S. 1985-1986
 - M.A.S. 1987-1988
 - M.A.S. 1989-1990
 - M.A.S. 1991-1992
 - M.A.S. 1993-1994
 - M.A.S. 1995-1996
 - M.A.S. 1997-1998
 - M.A.S. 1999-2000
 - M.A.S. 2001-2002
 - M.A.S. 2003-2004
 - M.A.S. 2005-2006
 - M.A.S. 2007-2008
 - M.A.S. 2009-2010
 - M.A.S. 2011-2012
 - M.A.S. 2013-2014
 - M.A.S. 2015-2016
 - M.A.S. 2017-2018
 - M.A.S. 2019-2020
 - M.A.S. 2021-2022
 - M.A.S. 2023-2024
 - M.A.S. 2025-2026
 - M.A.S. 2027-2028
 - M.A.S. 2029-2030

REFERENCES

TOPOGRAPHY

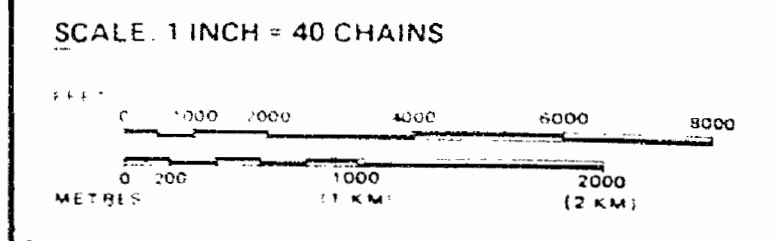
LEGEND

- HIGHWAY AND RIGHT OF WAY
- TRAILS
- SURVEYED LINES
- TOWNSHIP, BASE LINES ETC.
- LOTS, MINING CLAIMS, PARCELS ETC.
- UNSURVEYED LINES
- LOT LINES
- PARCEL BOUNDARIES
- MINING CLAIMS
- RAILWAY AND RIGHT OF WAY
- UTILITY LINES
- NON PERENNIAL STREAM
- FLOODING OR FLOODING RIGHTS
- SUBDIVISION OR COMPOSITE PLAN
- RESERVATIONS
- ORIGINAL SHORELINE
- MARSH OR MUSKIEG
- MINES
- TRAVERSE MONUMENT

DISPOSITION OF CROWN LANDS

TYPE OF DOCUMENT	SYMBOL
PATENT SURFACE & MINING RIGHTS	●
SURFACE RIGHTS ONLY	○
MINING RIGHTS ONLY	◐
LEASE, SURFACE & MINING RIGHTS	◑
SURFACE RIGHTS ONLY	◒
MINING RIGHTS ONLY	◓
LICENCE OF OCCUPATION	◔
ORDER IN COUNCIL	OC
RESERVATION	○
CANCELLED	○
SAND & GRAVEL	○
LAND USE PERMITS FOR COMMERCIAL TOURISM, OUTPOST CAMPS	○

NOTE: MINING RIGHTS IN PARCELS PATENTED PRIOR TO MAY 6, 1913 VESTED IN ORIGINAL PATENTEES BY THE PUBLIC LANDS ACT (R.S.O. 1940 CHAP. 380, SEC. 63 SUBSEC. 1)



AREA

HARRY LAKE

M.N.R. ADMINISTRATIVE DISTRICT
THUNDER BAY
MINING DIVISION
THUNDER BAY
LAND TITLES / REGISTRY DIVISION
THUNDER BAY

Ministry of Natural Resources
Land Management Branch
Ontario

Date: JANUARY, 1983. Number: **G-727**
June 9/83

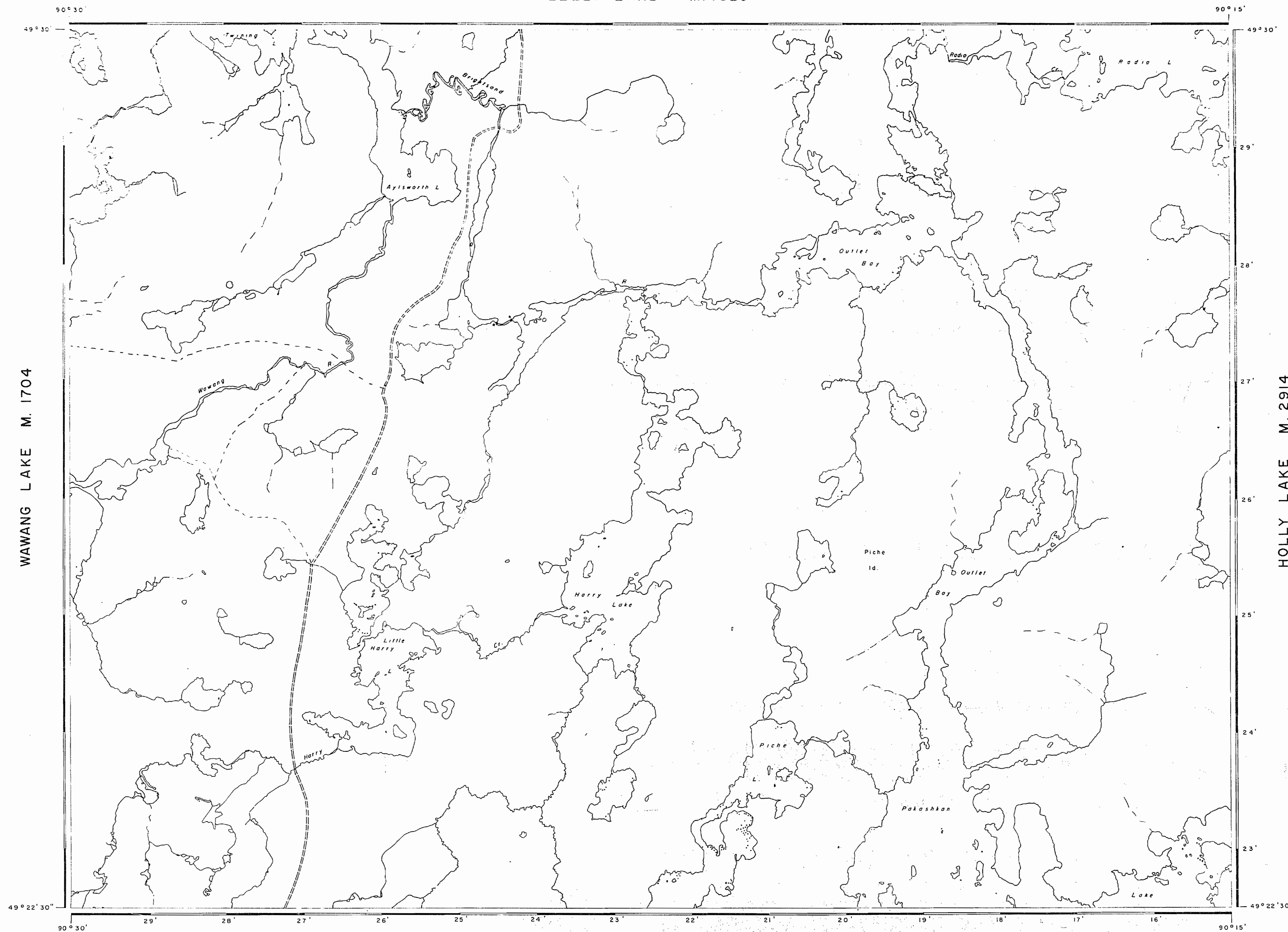
THE INFORMATION THAT APPEARS ON THIS MAP HAS BEEN COMPILED FROM VARIOUS SOURCES, AND ACCURACY IS NOT GUARANTEED. THOSE WISHING TO STAKE MINING CLAIMS SHOULD CONSULT WITH THE MINING RECORDER, MINISTRY OF NORTHERN DEVELOPMENT AND MINES FOR ADDITIONAL INFORMATION ON THE STATUS OF THE LANDS SHOWN HEREON.

NOTES

40' surface rights reservation along the shores of all lakes and rivers

HARRY LAKE
6-727

ALLELY LAKE M. 1629



LEGEND

- HIGHWAY AND ROUTE No.
- OTHER ROADS
- TRAILS
- SURVEYED LINES
- TOWNSHIPS, BASE LINES, ETC.
- LOTS, MINING CLAIMS, PARCELS, ETC.
- UNSURVEYED LINES
- LOT LINES
- PARCEL BOUNDARY
- MINING CLAIMS ETC.
- RAILWAY AND RIGHT OF WAY
- UTILITY LINES
- NON-PERENNIAL STREAM
- FLOODING OR FLOODING RIGHTS
- SUBDIVISION
- ORIGINAL SHORELINE
- MARSH OR MUSKEG
- MINES

DISPOSITION OF CROWN LANDS

- | TYPE OF DOCUMENT | SYMBOL |
|---------------------------------|--------|
| PATENT, SURFACE & MINING RIGHTS | |
| SURFACE RIGHTS ONLY | |
| MINING RIGHTS ONLY | |
| LEASE: SURFACE & MINING RIGHTS | |
| SURFACE RIGHTS ONLY | |
| MINING RIGHTS ONLY | |
| LICENCE OF OCCUPATION | |
| CROWN LAND SALE | |
| ORDER-IN-COUNCIL | |
| RESERVATION | |
| CANCELLED | |
| SAND & GRAVEL | |

SCALE: 1 INCH = 40 CHAINS



ACRES	HECTARES
40	16

AREA

HARRY LAKE

DISTRICT

THUNDER BAY

MINING DIVISION

THUNDER BAY

THUNDER BAY DIST.

JAN 26/77

Ministry of Natural Resources

Ontario Surveys and Mapping Branch

Date: 6-74 Plan No.

National Topographical Series M. 1855

FALLSCAMP LAKE M. 1660

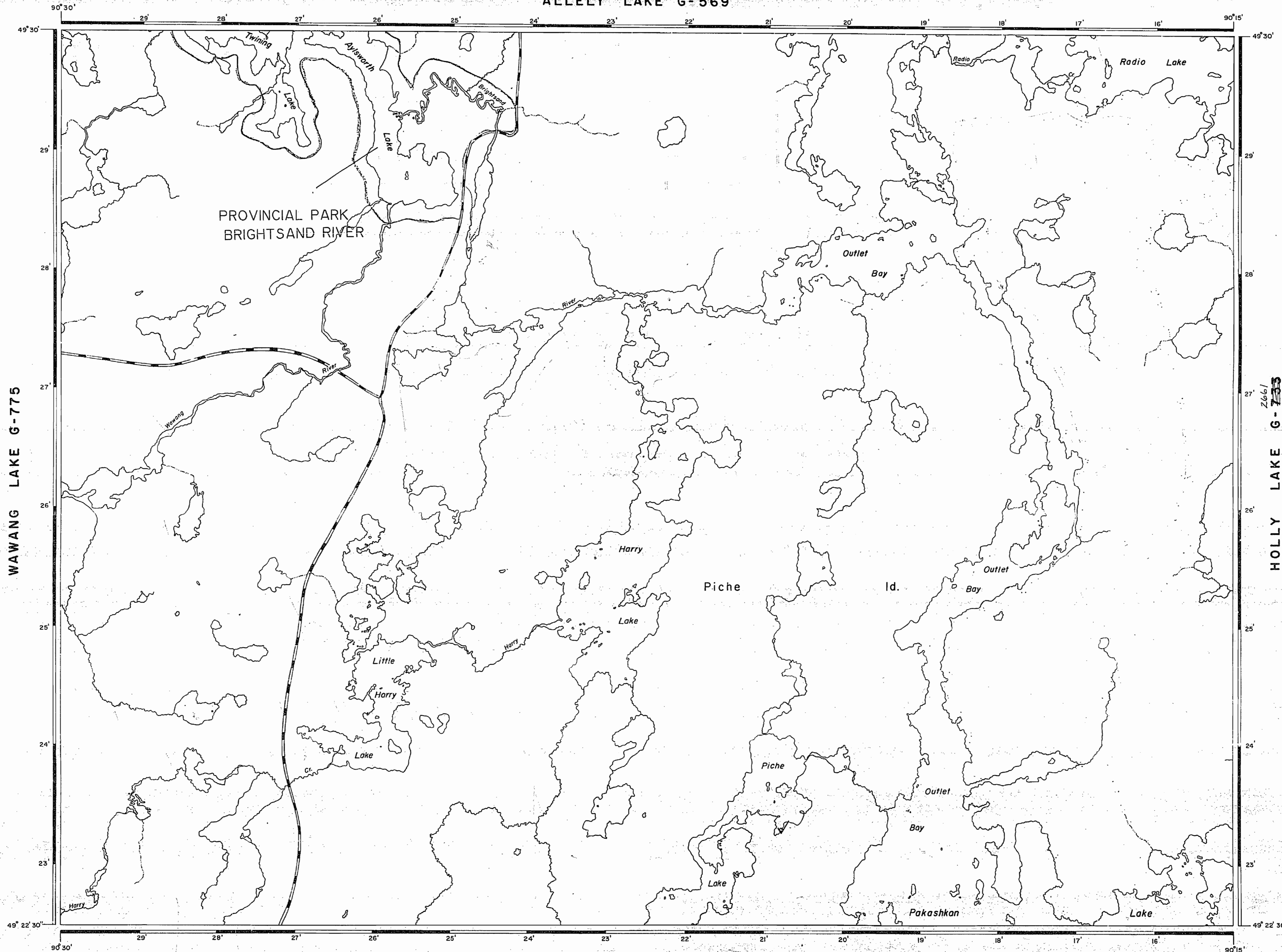
REFERENCES

AREAS WITHDRAWN FROM DISPOSITION

- M.R.O. - MINING RIGHTS ONLY
 - S.R.O. - SURFACE RIGHTS ONLY
 - M. + S. - MINING AND SURFACE RIGHTS
- | Description | Order No. | Date | Disposition | File |
|---------------------------------------------------------------------------------------------------------|-----------|------|-------------|------|
| MINING & SURFACE RIGHTS WITHDRAWN FROM STAKING | | | | |
| ORDER NO. O-78-02/93-03/02/20 FOR W/RESERVED BURN REOPENED BY ORDER O-78-36/93/NWR 93/12/17 | | | | |
| MINING SURFACE RIGHTS WITHDRAWN FROM STAKING | | | | |
| ORDER NO. O-78-27/94-NWR DATED 24/04/94 TO CONDUCT A PRESCRIBED REOPENED ORDER O-78-35/94 NWR 94/10/06. | | | | |

THE INFORMATION THAT APPEARS ON THIS MAP HAS BEEN COMPILED FROM VARIOUS SOURCES AND ACCURACY IS NOT GUARANTEED. THOSE WISHING TO STAKE MINING CLAIMS SHOULD CONSULT WITH THE MINING RECORDER, MINISTRY OF NORTHERN DEVELOPMENT AND MINES, FOR ADDITIONAL INFORMATION ON THE STATUS OF THE LANDS SHOWN HEREON.

ALLELY LAKE G-569



WAWANG LAKE G-775

HOLLY LAKE G-733

FALLSCAMP LAKE G-719

REFERENCES

TOPOGRAPHY

LAKES, RIVERS, ETC. FROM FOREST RESOURCES INVENTORY SHEET NO. 494 902.

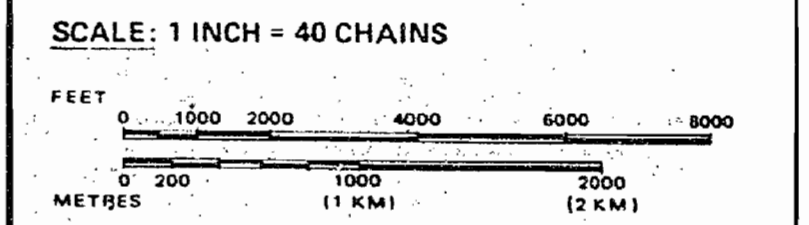
LEGEND

- HIGHWAY AND ROUTE No.
- OTHER ROADS
- TRAILS
- SURVEYED LINES:
 - TOWNSHIPS, BASE LINES, ETC.
 - LOTS, MINING CLAIMS, PARCELS, ETC.
- UNSURVEYED LINES:
 - LOT LINES
 - PARCEL BOUNDARY
 - MINING CLAIMS ETC.
- RAILWAY AND RIGHT OF WAY
- UTILITY LINES
- NON-PERENNIAL STREAM
- FLOODING OR FLOODING RIGHTS
- SUBDIVISION OR COMPOSITE PLAN
- RESERVATIONS
- ORIGINAL SHORELINE
- MARSH OR MUSKEG
- MINES
- TRAVERSE MONUMENT

DISPOSITION OF CROWN LANDS

TYPE OF DOCUMENT	SYMBOL
PATENT, SURFACE & MINING RIGHTS	
" SURFACE RIGHTS ONLY	
" MINING RIGHTS ONLY	
LEASE, SURFACE & MINING RIGHTS	
" SURFACE RIGHTS ONLY	
" MINING RIGHTS ONLY	
LICENCE OF OCCUPATION	
ORDER-IN-COUNCIL	
RESERVATION	
CANCELLED	
SAND & GRAVEL	
LAND USE PERMITS FOR COMMERCIAL TOURISM/OUTPOST CAMPS	

NOTE: MINING RIGHTS IN PARCELS PATENTED PRIOR TO MAY 6, 1913, VESTED IN ORIGINAL PATENTEE BY THE PUBLIC LANDS ACT, R.S.O. 1970, CHAP. 380, SEC. 63, SUBSEC. 1.



AREA

HARRY LAKE

M.N.R. ADMINISTRATIVE DISTRICT
THUNDER BAY

MINING DIVISION
THUNDER BAY

LAND TITLES / REGISTRY DIVISION
THUNDER BAY

Ministry of Natural Resources Ontario
 Land Management Branch

Date: JANUARY, 1983. Number: **G-727**
June 9/83