

921

HASSARD

M-921

MONTREAL RIVER MINING DIVISION

scale 40 chains = 1 inch

NOTE

400' Surface Rights Reservation
around all Lakes and Rivers.

DOYLE

McBRIDE



BEEMER

D.H.O.

D.H.O. PIT
1227

PUBLIC RESERVE
S.S.O.
FILE 1163003

FLOODING RIGHTS RESERVED ON KENOGAMISSI
LAKE TO H.E.P.C., L.O. 7596, FILE 1163 VOL. 3.

GOWIN

MONTREAL RIVER
MINING DIV.
RECEIVED
SEP 23 1968
AM 7 8 9 10 11 12 1 2 3 4 5 6 PM

HASSARD

M 921

ONTARIO

MINISTRY OF NATURAL RESOURCES
SURVEYS AND MAPPING BRANCH

PORCUPINE MINING DIVISION

scale 40 chains = 1 inch

DATE OF ISSUE
JUN 5 1974

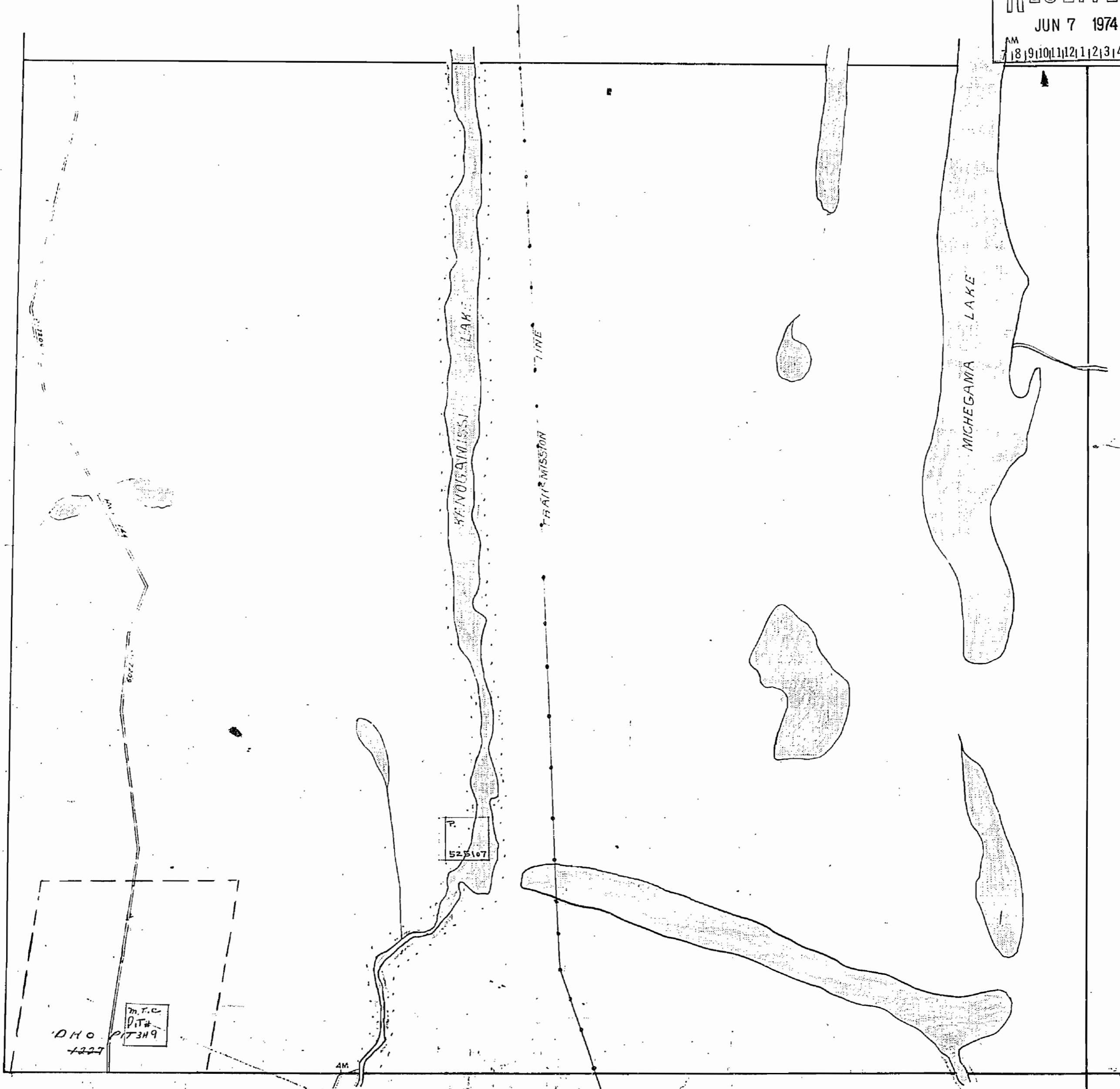
NOTE

400' Surface Rights Reservation
around all Lakes and Rivers.

PORCUPINE MINING DIVISION
RECEIVED
JUN 7 1974
AM 8 9 10 11 12 1 2 3 4 5 6 PM

DOYLE

MS BRIDE



GOWIN

FLOODING RIGHTS RESERVED ON KENOGAMISSI
LAKE TO H.E.P.C. LO.7598, FILE: 1163VOL.3.

15E.M

HASSARD TWP. Q9A22AH

15E.M

DISPOSITION OF CROWN LANDS

TYPE OF DOCUMENT	SYMBOL
PATENT, SURFACE & MINING RIGHTS	●
" SURFACE RIGHTS ONLY	○
" MINING RIGHTS ONLY	○
LEASE SURFACE & MINING RIGHTS	■
" SURFACE RIGHTS ONLY	□
" MINING RIGHTS ONLY	□
LICENCE OF OCCUPATION	▼
ORDER-IN-COUNCIL	OC
RESERVATION	⊕
CANCELLED	⊖
SAND & GRAVEL	⊙

NOTE: MINING RIGHTS IN PARCELS PATENTED PRIOR TO MAY 6, 1913, VESTED IN ORIGINAL PATENTEE BY THE PUBLIC LANDS ACT, R.S.O. 1970, CHAP. 380, SEC. 63, SUBSEC. 1.

Areas withdrawn from staking under Section 43 of the Mining Act. (R.S.O. 1970)

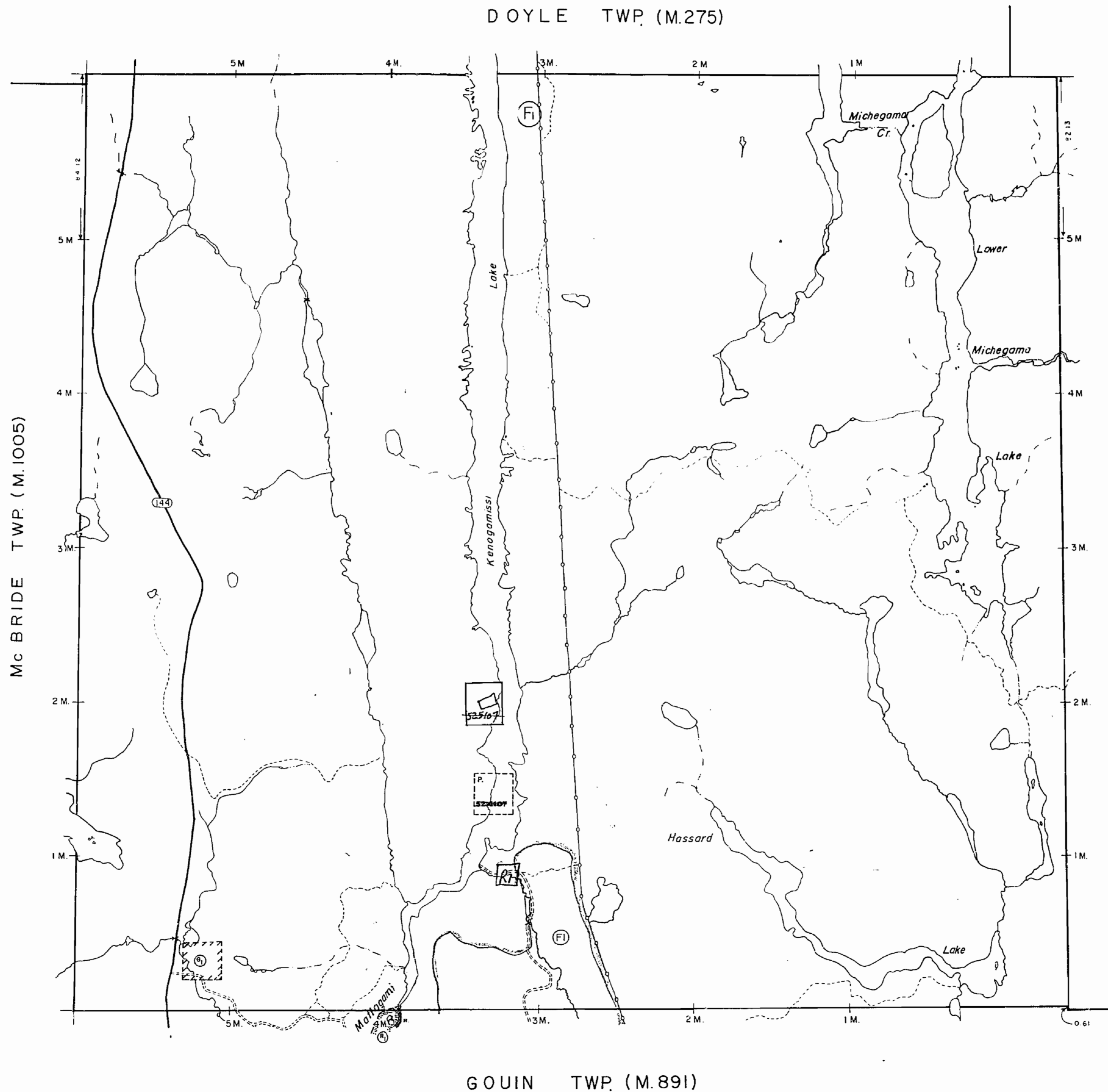
Order No	File	Date	Disposition
④	PUBLIC RES. 163003		S.R.O.

SAND & GRAVEL

④ M.T.C. PIT NP 3H-9

THIS TWP SUBJECT TO FOREST ACTIVITY IN 1992/93. FURTHER INFORMATION AVAILABLE ON FILE

THE INFORMATION THAT APPEARS ON THIS MAP HAS BEEN COMPILED FROM VARIOUS SOURCES, AND ACCURACY IS NOT GUARANTEED. THOSE WISHING TO STAKE MINING CLAIMS SHOULD CONSULT WITH THE MINING RECORDER, MINISTRY OF NORTHERN DEVELOPMENT AND MINES, FOR ADDITIONAL INFORMATION ON THE STATUS OF THE LANDS SHOWN HEREON.



LEGEND

HIGHWAY AND ROUTE No.	
OTHER ROADS	
TRAILS	
SURVEYED LINES:	
TOWNSHIPS, BASE LINES, ETC.	
LOTS, MINING CLAIMS, PARCELS, ETC.	
UNSURVEYED LINES:	
LOT LINES	
PARCEL BOUNDARY	
MINING CLAIMS ETC.	
RAILWAY AND RIGHT OF WAY	
UTILITY LINES	
NON-PERENNIAL STREAM	
FLOODING OR FLOODING RIGHTS	
SUBDIVISION OR COMPOSITE PLAN	
RESERVATIONS	
ORIGINAL SHORELINE	
MARSH OR MUSKEG	
MINES	
TRAVERSE MONUMENT	

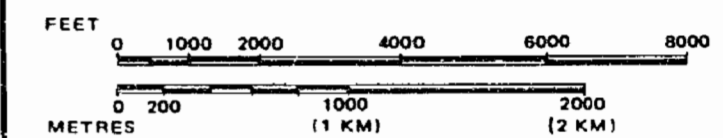
NOTES

400' Surface Rights Reservation around all lakes and rivers.

④ Surveyed - Plan 53R-9573 (see Sand Roll)
R1 Proposed TRAP CAMP LOCATION

MAP REPLACED JULY 30, 1992 BY D.C.

SCALE: 1 INCH = 40 CHAINS



ACRES HECTARES

40

16

TOWNSHIP OF

HASSARD

DISTRICT OF

SUDBURY

MINING DIVISION

PORCUPINE

Received May 2/80



Ministry of Natural Resources

Surveys and Mapping Branch

Date 17/2/1980

Plan No.

National Topographic Series

M.921

15E.M

HASSARD TWP. Q9A22AH

15E.M

921

15E M PWT GRASSH

HASSARD

M921

MONTREAL RIVER MINING DIVISION

scale 40 chains = 1 inch

*Hassard
map*

DOYLE

McBRIDE



BEEMER

Public Reserved
S.R.C. reserved to Crown

GOUIN

Surface reservations 400' wide by Dept of L.T.F.
shown hereon thus ~~~~~

921

HASSARD

M-921

MONTREAL RIVER · MINING · DIVISION

scale 40 chains = 1 inch

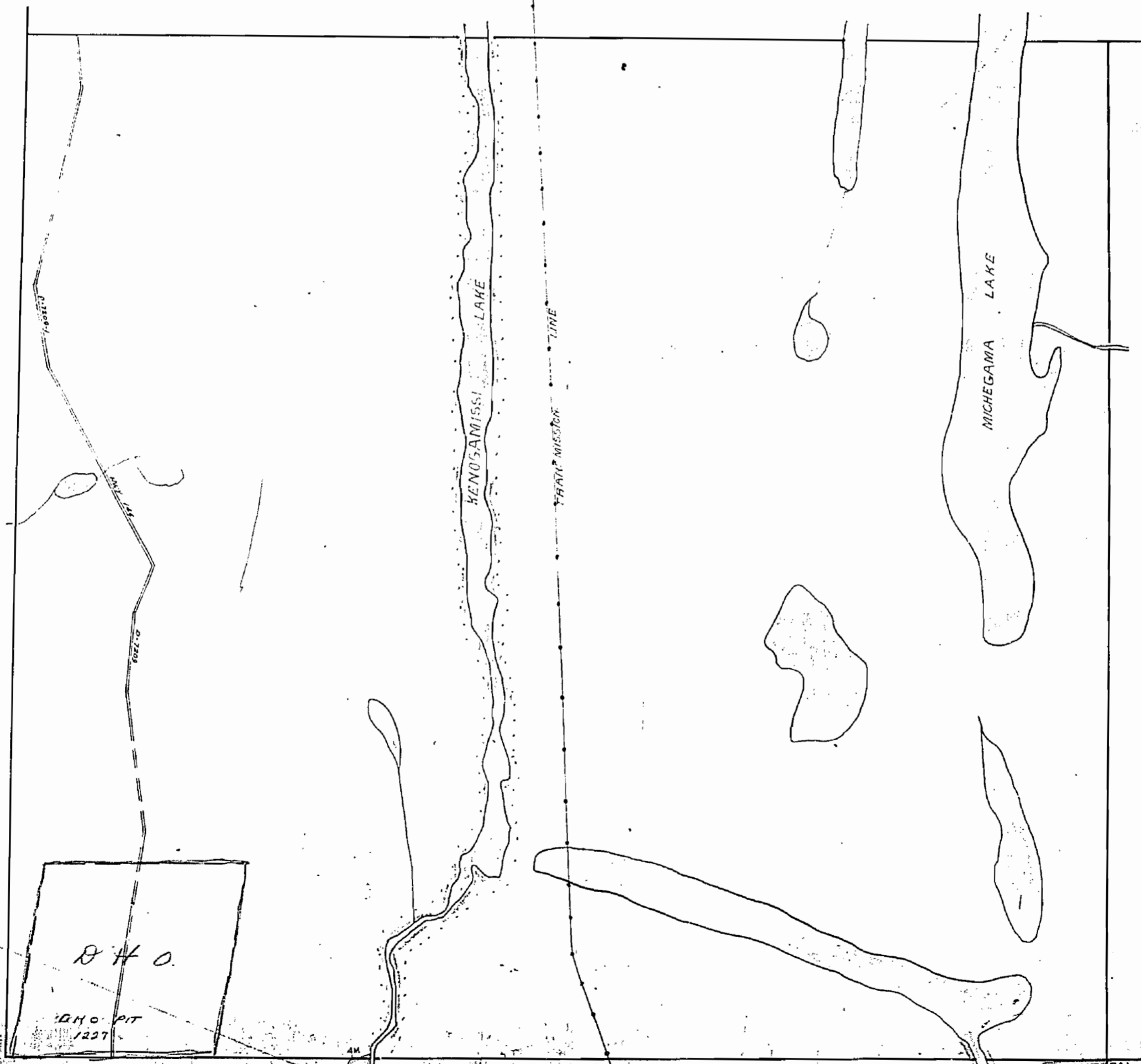
NOTE

400' Surface Rights Reservation
around all Lakes and Rivers.

DOYLE

M^s BRIDE

BEEMER



FLOODING RIGHTS RESERVED ON KENOGAMISSI LAKE TO H.E.P.C., L.D. 7598, FILE 1163VOL. 3.

MONTREAL RIVER
MINING DIV.
RECEIVED
SEP 23 1968
AM 7 8 9 10 11 12 1 2 3 4 5 6 PM

GOUIN

DISPOSITION OF CROWN LANDS

TYPE OF DOCUMENT	SYMBOL
PATENT, SURFACE & MINING RIGHTS	●
" SURFACE RIGHTS ONLY	○
" MINING RIGHTS ONLY	○
LEASE, SURFACE & MINING RIGHTS	■
" SURFACE RIGHTS ONLY	■
" MINING RIGHTS ONLY	■
LICENCE OF OCCUPATION	▼
ORDER-IN-COUNCIL	OC
RESERVATION	⊙
CANCELLED	⊙
SAND & GRAVEL	⊙

NOTE: MINING RIGHTS IN PARCELS PATENTED PRIOR TO MAY 6, 1913, VESTED IN ORIGINAL PATENTEE BY THE PUBLIC LANDS ACT, R.S.O. 1970, CHAP. 380, SEC. 63, SUBSEC 1.

Areas withdrawal from staking under Section 43 of the Mining Act. (P.S.O. 1970)

Ⓜ PUBLIC RES. 163003 S.R.O.

SAND & GRAVEL

Ⓜ M.T.C. PIT #34-9

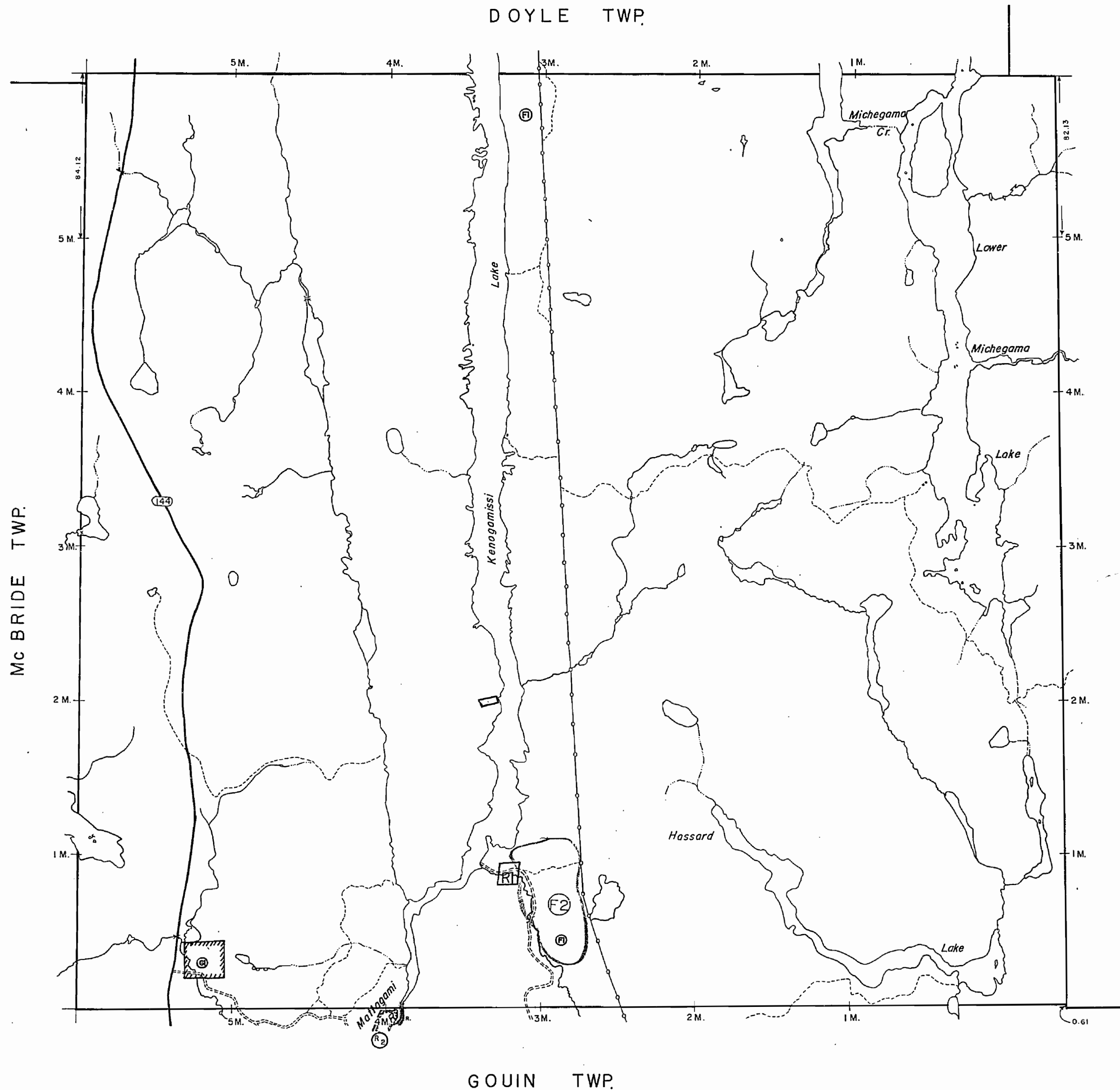
Ⓜ THIS TWP. IS SUBJECT TO FOREST ACTIVITY IN 1992-93. FURTHER INFORMATION AVAILABLE ON FILE.

Ⓜ PROPOSED TRAP CAMP LOCATION

Ⓜ SURVEYED - PLAN 53R-9573 (SEE LAND ROLL)

Ⓜ THIS TWP SUBJECT TO FOREST ACTIVITY IN 1995-96. FURTHER INFORMATION AVAILABLE ON FILE.

THE INFORMATION THAT APPEARS ON THIS MAP HAS BEEN COMPILED FROM VARIOUS SOURCES, AND ACCURACY IS NOT GUARANTEED. THOSE WISHING TO STAKE MINING CLAIMS SHOULD CONSULT WITH THE MINING RECORDER, MINISTRY OF NORTHERN DEVELOPMENT AND MINES, FOR ADDITIONAL INFORMATION ON THE STATUS OF THE LANDS SHOWN HEREON.



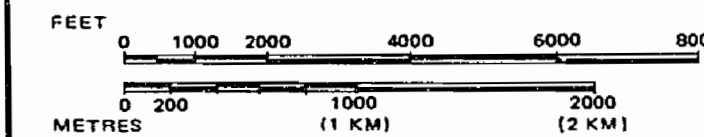
LEGEND

HIGHWAY AND ROUTE No.	
OTHER ROADS	
TRAILS	
SURVEYED LINES:	
TOWNSHIPS, BASE LINES, ETC.	
LOTS, MINING CLAIMS, PARCELS, ETC.	
UNSURVEYED LINES:	
LOT LINES	
PARCEL BOUNDARY	
MINING CLAIMS ETC.	
RAILWAY AND RIGHT OF WAY	
UTILITY LINES	
NON-PERENNIAL STREAM	
FLOODING OR FLOODING RIGHTS	
SUBDIVISION OR COMPOSITE PLAN	
RESERVATIONS	
ORIGINAL SHORELINE	
MARSH OR MUSKEG	
MINES	
TRAVERSE MONUMENT	

NOTES

400' Surface Rights Reservation around all lakes and rivers.

SCALE: 1 INCH = 40 CHAINS



ACRES	HECTARES
40	16

TOWNSHIP

HASSARD

M.N.R. ADMINISTRATIVE DISTRICT

TIMMINS

MINING DIVISION

PORCUPINE

LAND TITLES / REGISTRY DIVISION

SUDBURY



Ministry of Natural Resources

Ministry of Northern Development and Mines

Date MAY, 1992

Number

ACTIVATED JULY 30/1992 BY P.D.

G-3947

CHECKED BY D.C.

HASSARD TWP. G-3947