

W-5445-M

W-5445-M



THE TOWNSHIP OF

HICKS

DISTRICT OF COCHRANE

PORCUPINE MINING DIVISION

SCALE: 1-INCH = 40 CHAINS

LEGEND

PATENTED LAND	⊕
CROWN LAND SALE	C.S.
LEASES	⊙
LOCATED LAND	Loc.
LICENSE OF OCCUPATION	L.O.
MINING RIGHTS ONLY	M.R.O.
SURFACE RIGHTS ONLY	S.R.O.
ROADS	—
IMPROVED ROADS	—
KING'S HIGHWAYS	—
RAILWAYS	—
POWER LINES	—
MARSH OR MUSKEG	—
MINES	—
CANCELLED	—
⊕ REMOTE TOURIST CAMP	

NOTES

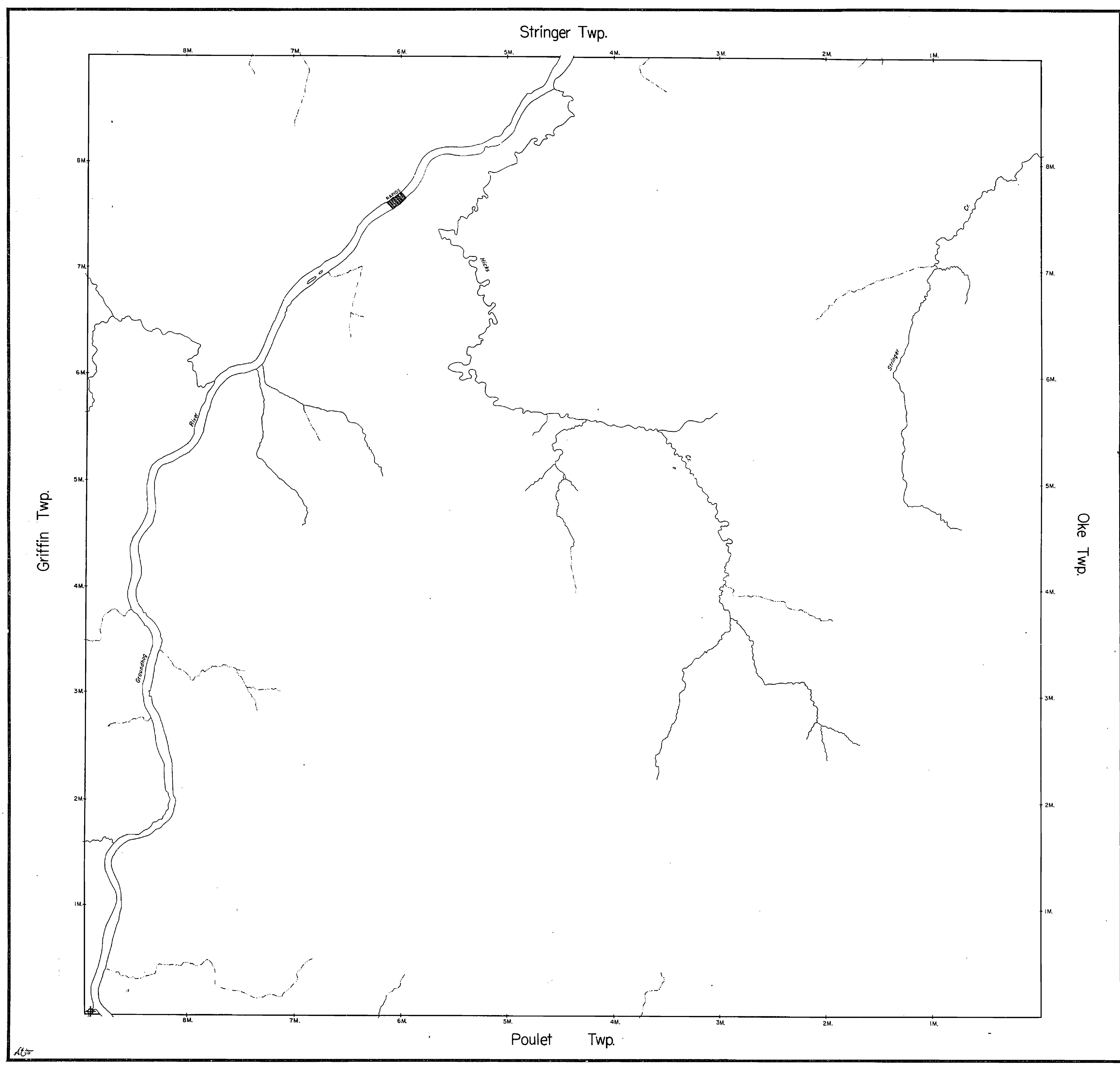
400' Surface Rights Reservation around all lakes and rivers.

MAP REPLACED JULY 13, 1992 BY D.C.

Received Feb. 12/80
NATIONAL TOPOGRAPHIC SERIES

PLAN NO. **M-2449**

ONTARIO
MINISTRY OF NATURAL RESOURCES
SURVEYS AND MAPPING BRANCH

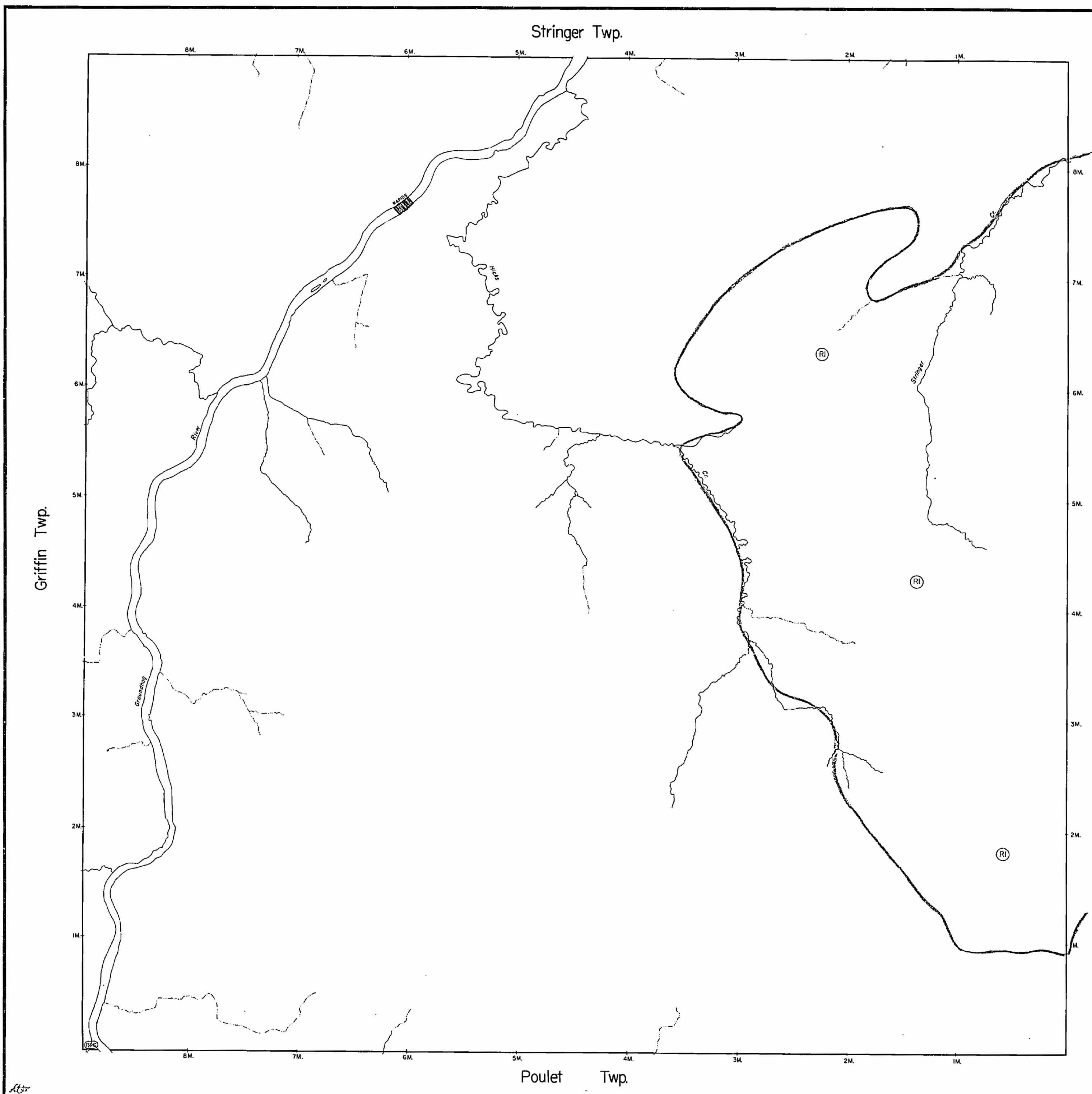


HICKS TWP.

HICKS TWP.

W-5445-M

W-5445-M



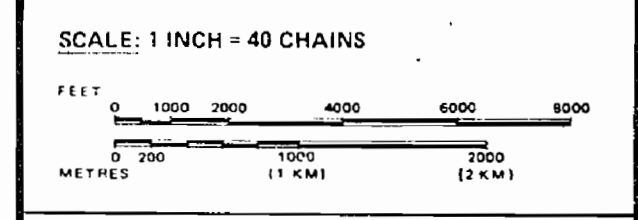
LEGEND

HIGHWAY AND ROUTE No.	
OTHER ROADS	
TRAILS	
SURVEYED LINES:	
TOWNSHIPS, BASE LINES, ETC.	
LOTS, MINING CLAIMS, PARCELS, ETC.	
UNSURVEYED LINES:	
LOT LINES	
PARCEL BOUNDARY	
MINING CLAIMS ETC.	
RAILWAY AND RIGHT OF WAY	
UTILITY LINES	
NON-PERENNIAL STREAM	
FLOODING OR FLOODING RIGHTS	
SUBDIVISION OR COMPOSITE PLAN	
RESERVATIONS	
ORIGINAL SHORELINE	
MARSH OR MUSKEG	
MINES	
TRAVERSE MONUMENT	

THE INFORMATION THAT APPEARS ON THIS MAP HAS BEEN COMPILED FROM VARIOUS SOURCES, AND ACCURACY IS NOT GUARANTEED. THOSE WISHING TO STAKE MINING CLAIMS SHOULD CONSULT WITH THE MINING RECORDER, MINISTRY OF NORTHERN DEVELOPMENT AND MINES, FOR ADDITIONAL INFORMATION ON THE STATUS OF THE LANDS SHOWN HEREON.

DISPOSITION OF CROWN LANDS

TYPE OF DOCUMENT	SYMBOL
PATENT, SURFACE & MINING RIGHTS	
" SURFACE RIGHTS ONLY	
" MINING RIGHTS ONLY	
LEASE, SURFACE & MINING RIGHTS	
" SURFACE RIGHTS ONLY	
" MINING RIGHTS ONLY	
LICENCE OF OCCUPATION	
ORDER IN COUNCIL	OC
RESERVATION	
CANCELLED	
SAND & GRAVEL	



(RI) MINING AND SURFACE RIGHTS WITHDRAWN UNDER SECTION 35 OF THE MINING ACT R.S.O. 1990 ORDER NO. W-P-17/94 HER DATED MARCH 13, 1994 AT 20:23 HOURS.

TOWNSHIP
HICKS
M.N.R. ADMINISTRATIVE DISTRICT
HEARST
MINING DIVISION
PORCUPINE
LAND TITLES / REGISTRY DIVISION
COCHRANE

Ministry of Natural Resources
 Ministry of Northern Development and Mines

Date: MAY 7, 1992
 ACTIVATED JULY 13, 1992 BY D.C.
 CHECKED BY G.W.

Number: **G-891**

HICKS TWP

Griffin Twp.

Stringer Twp.

Poulet Twp.

Oke Twp.

HICKS TWP

2449

TRIM LINE

EPAS-M

EPAS-M


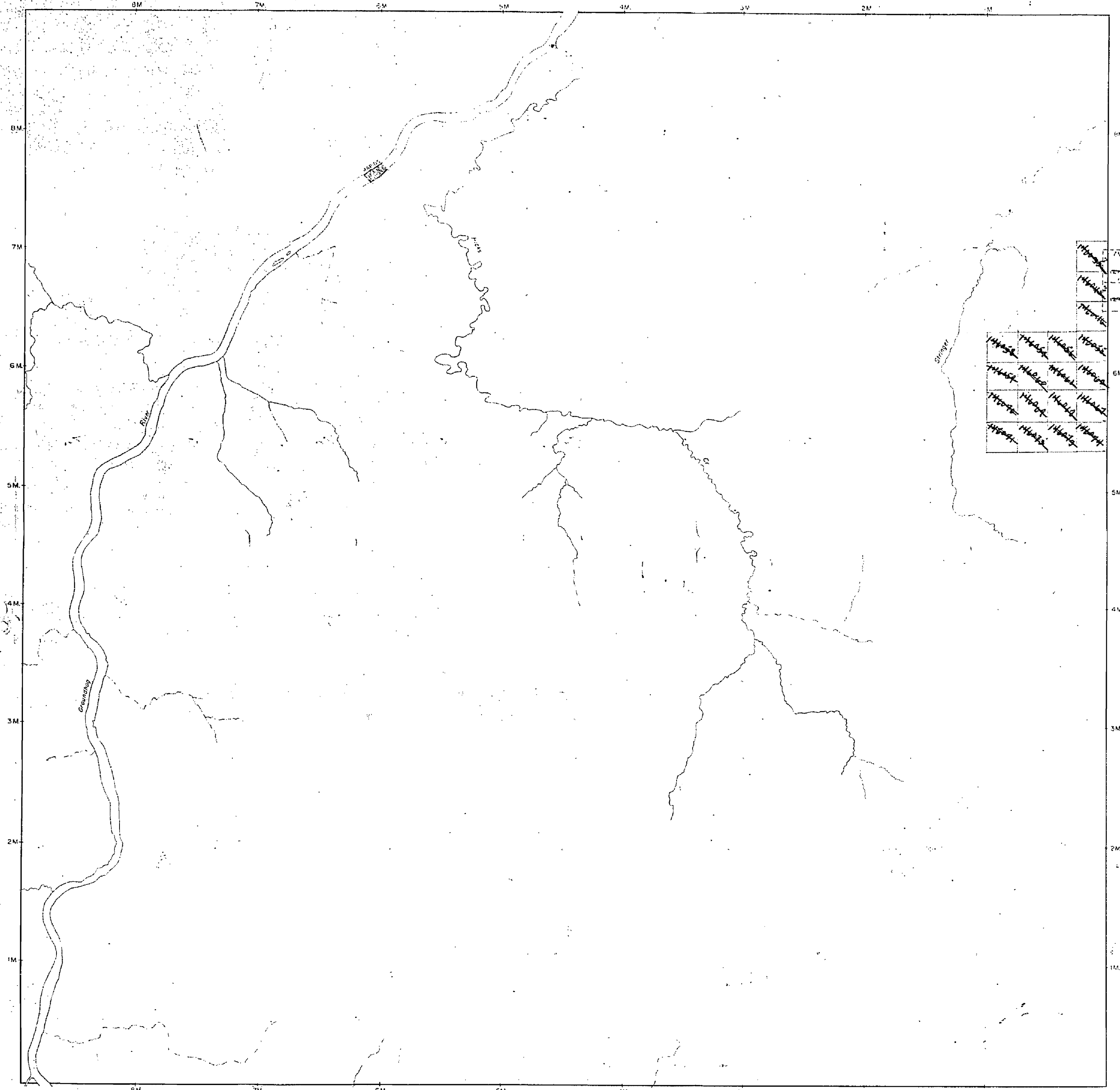
HICKS LMB

HICKS LMB

EPAS-M

EPAS-M

Stringer Twp.



THE TOWNSHIP OF

HICKS

DISTRICT OF COCHRANE

SUDBURY MINING DIVISION

SCALE: 1-INCH = 40 CHAINS

LEGEND

PATENTED LAND	⊙
CROWN LAND SALE	⊙
LEASES	⊙
LOCATED LAND	⊙
LICENSE OF OCCUPATION	L.O.
MINING RIGHTS ONLY	M.R.O.
SURFACE RIGHTS ONLY	S.R.O.
ROADS	— — — — —
IMPROVED ROADS	— — — — —
KING'S HIGHWAYS	— — — — —
RAILWAYS	— — — — —
POWER LINES	— — — — —
MARSH OR MUSKEG	⊙
MINES	⊙
CANCELLED	⊙

NOTES

400' Reserve around all lakes & rivers to Dept. of Lands & Forests.

PLAN NO. M-2449

DEPARTMENT OF MINES
- ONTARIO -

Poulet Twp.

Oke Twp.

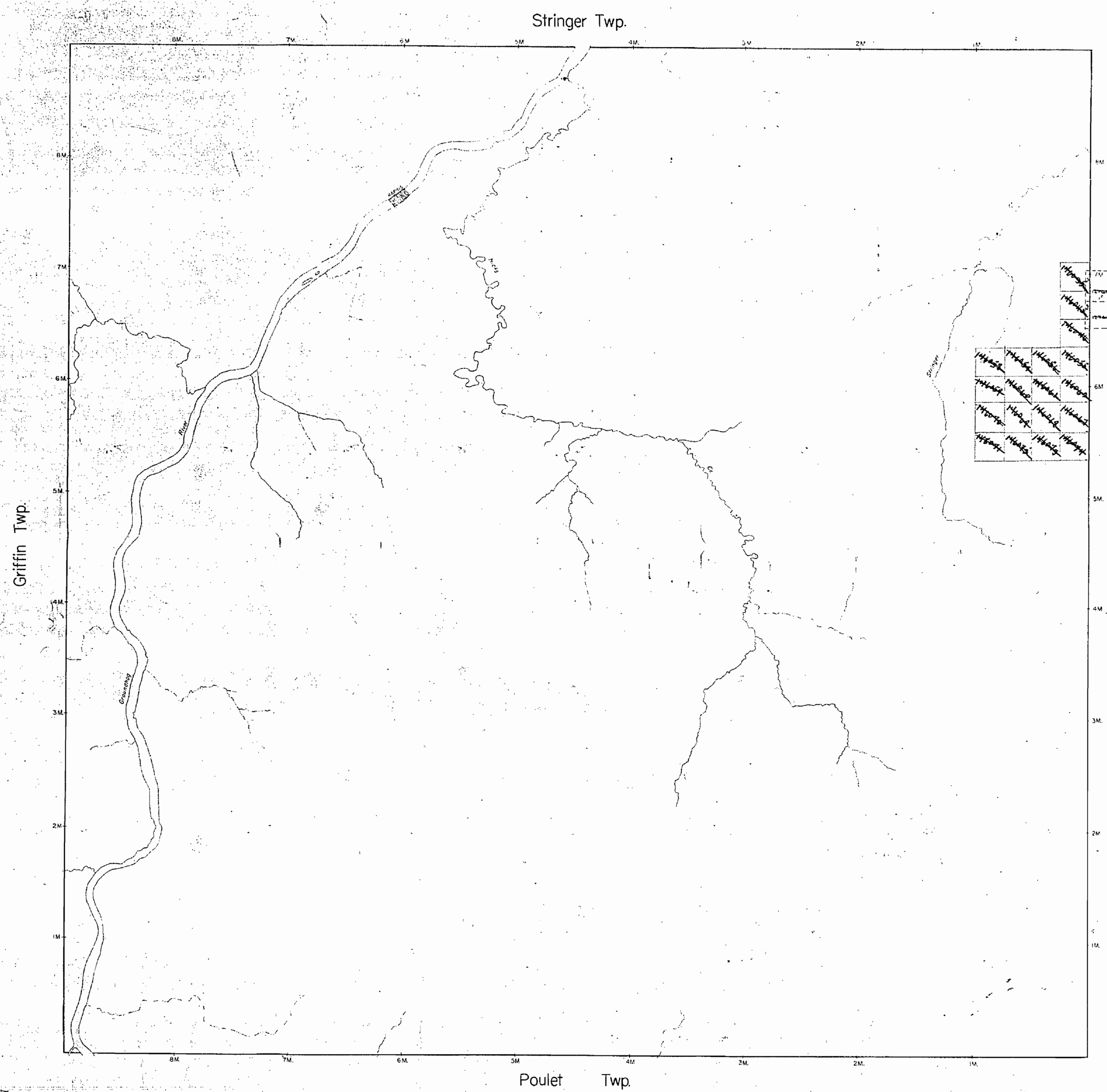
Griffin Twp.

2449

TRIM LINE

M-2449

M-2449



THE TOWNSHIP OF
OF
HICKS
DISTRICT OF COCHRANE
SUDBURY MINING DIVISION
SCALE: 1-INCH = 40 CHAINS

LEGEND

PATENTED LAND	Ⓟ
CROWN LAND SALE	C.S.
LEASES	Ⓞ
LOCATED LAND	Loc.
LICENSE OF OCCUPATION	L.O.
MINING RIGHTS ONLY	M.R.O.
SURFACE RIGHTS ONLY	S.R.O.
ROADS	—
IMPROVED ROADS	—
KING'S HIGHWAYS	—
RAILWAYS	—
POWER LINES	—
MARSH OR MUSKEG	—
MINES	ⓧ
CANCELLED	C

NOTES
400' Reserve around all lakes & rivers to Dept. of Lands & Forests.

PLAN NO. **M-2449**
DEPARTMENT OF MINES
— ONTARIO —

M-2449

M-2449

M-2449

M-2449

THE TOWNSHIP OF

HICKS

DISTRICT OF COCHRANE

PORCUPINE MINING DIVISION

SCALE: 1-INCH = 40 CHAINS

LEGEND

PATENTED LAND	Ⓟ
CROWN LAND SALE	C.S.
LEASES	Ⓛ
LOCATED LAND	Loc.
LICENSE OF OCCUPATION	L.O.
MINING RIGHTS ONLY	M.R.O.
SURFACE RIGHTS ONLY	S.R.O.
ROADS	—
IMPROVED ROADS	—
KING'S HIGHWAYS	—
RAILWAYS	—
POWER LINES	—
MARSH OR MUSKEG	—
MINES	▲
CANCELLED	ⓧ

NOTES

400' Reserve around all lakes & rivers to Dept. of Lands & Forests.

RECEIVED
 OCT 9 1969
 AM 7:8:9:10:11:12:1:2:3:4:5:6 PM

PLAN NO. - M-2449

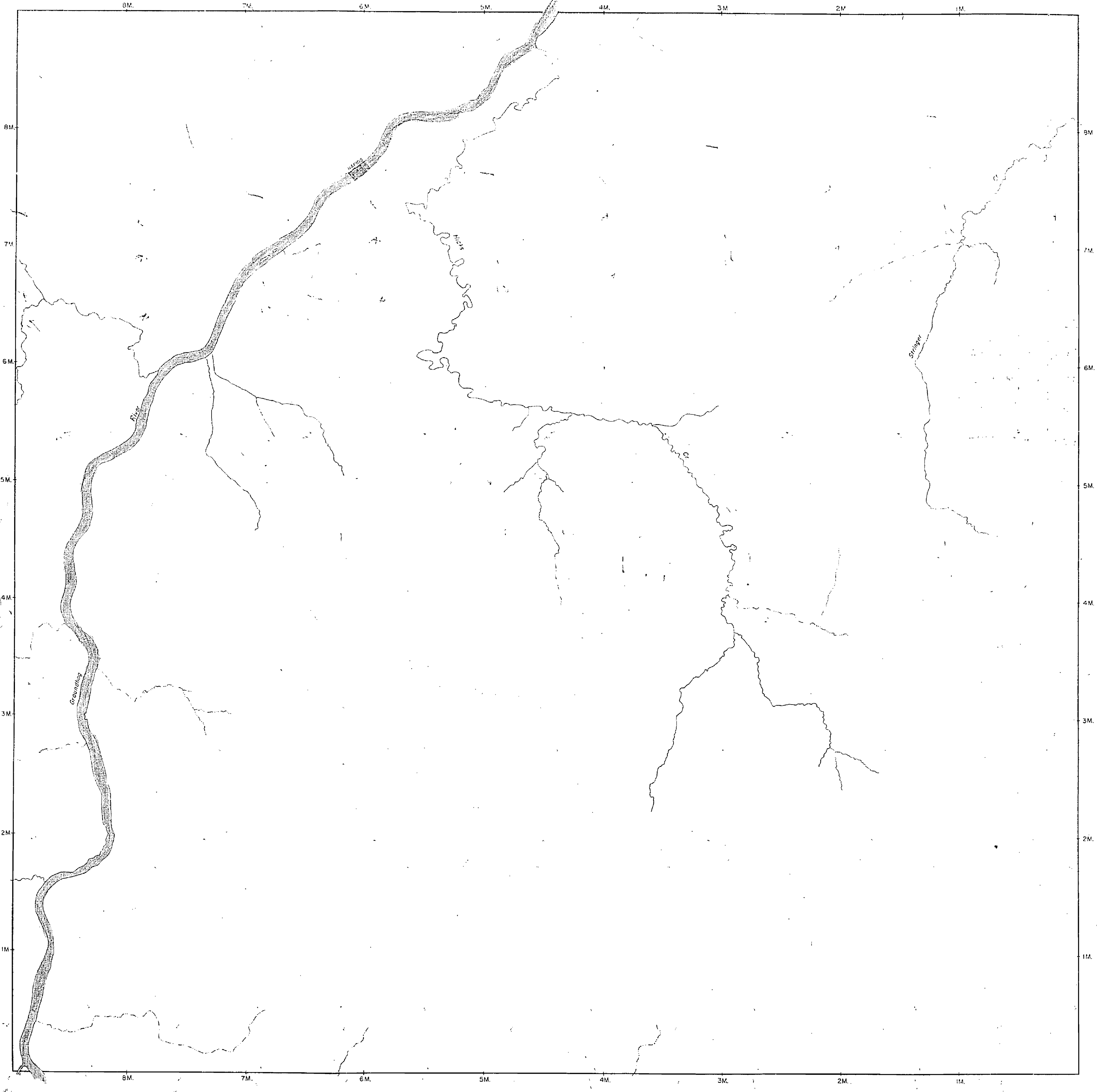
DEPARTMENT OF MINES
- ONTARIO -

Stringer Twp.

Griffin Twp.

Oke Twp.

Poulet Twp.



At