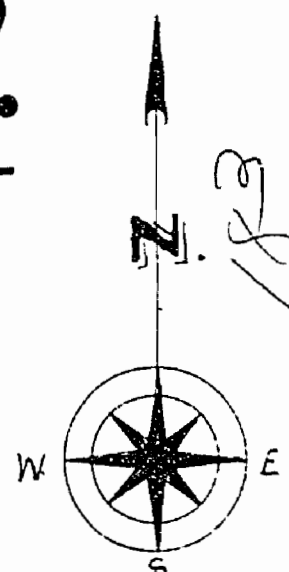


m-274

# PLAN OF HOEY TWP.

MINING DIVISION OF  
SAULT STE. MARIE.  
DISTRICT OF ALGOMA.

== Scale 40 chains to an inch. ==



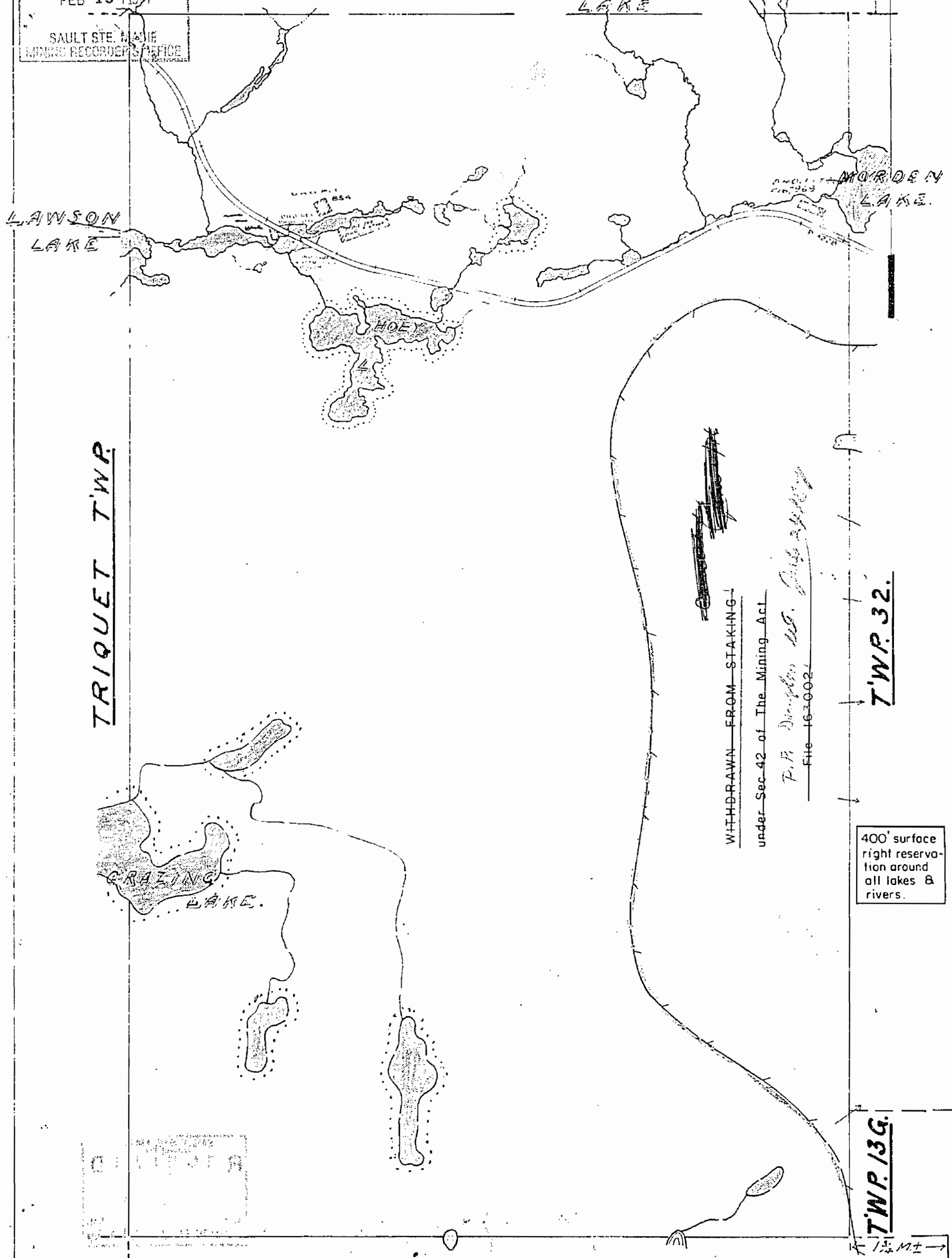
DATE OF ISSUE

FEB 16 1897

SAULT STE. MARIE  
MINING RECORDER'S OFFICE

TWP. 35.

WILKINSON  
LAKE



TRIQUET TWP.

WITHDRAWN FROM STAKING  
under Sec. 42 of The Mining Act

P. F. Doughton M.S. July 24/1897  
File 1630024

TWP. 32.

400' surface  
right reservation  
around  
all lakes &  
rivers.

TWP. 13 G.

TWP. 13. H.

Note. This plan has not been made from actual survey notes.

2551

muler made Feb. 24/87-9K

DATE OF ISSUE

FEB 24 1997

SAULT STE MARIE  
MINING RECORDER'S OFFICE

PLAN OF

m-219

# HOEY TWP.

## MINING DIVISION OF SAULT STE. MARIE. DISTRICT OF ALGOMA.

THE INFORMATION THAT APPEARS ON THIS MAP HAS BEEN COMPILED FROM VARIOUS SOURCES, AND ACCURACY IS NOT GUARANTEED. THOSE WISHING TO STAKE MINING CLAIMS SHOULD CONSULT WITH THE MINING RECORDER, MINISTRY OF NORTHERN DEVELOPMENT AND MINES, FOR ADDITIONAL INFORMATION ON THE STATUS OF THE LANDS SHOWN HEREON.

Scale 40 chains to an inch

TWP. 35.

WILKINSON  
LAKE

MORDELL  
LAKE

LAWSON  
LAKE

HOEY

TRIQUET TWP.

WITHDRAWN FROM STAKING

under Sec 42 of The Mining Act

P.R. Douglas Ltd. 2/4/97  
File 1630027

TWP. 32.

400' surface  
right reserva-  
tion around  
all lakes &  
rivers

GRAZING  
LAKE

The 1975 Magnetic Bearing  
Approx. 6" Annual Change  
Increasing or

TWP. 13. H.

TWP. 13 G.

Note: This plan has not been made from actual survey notes

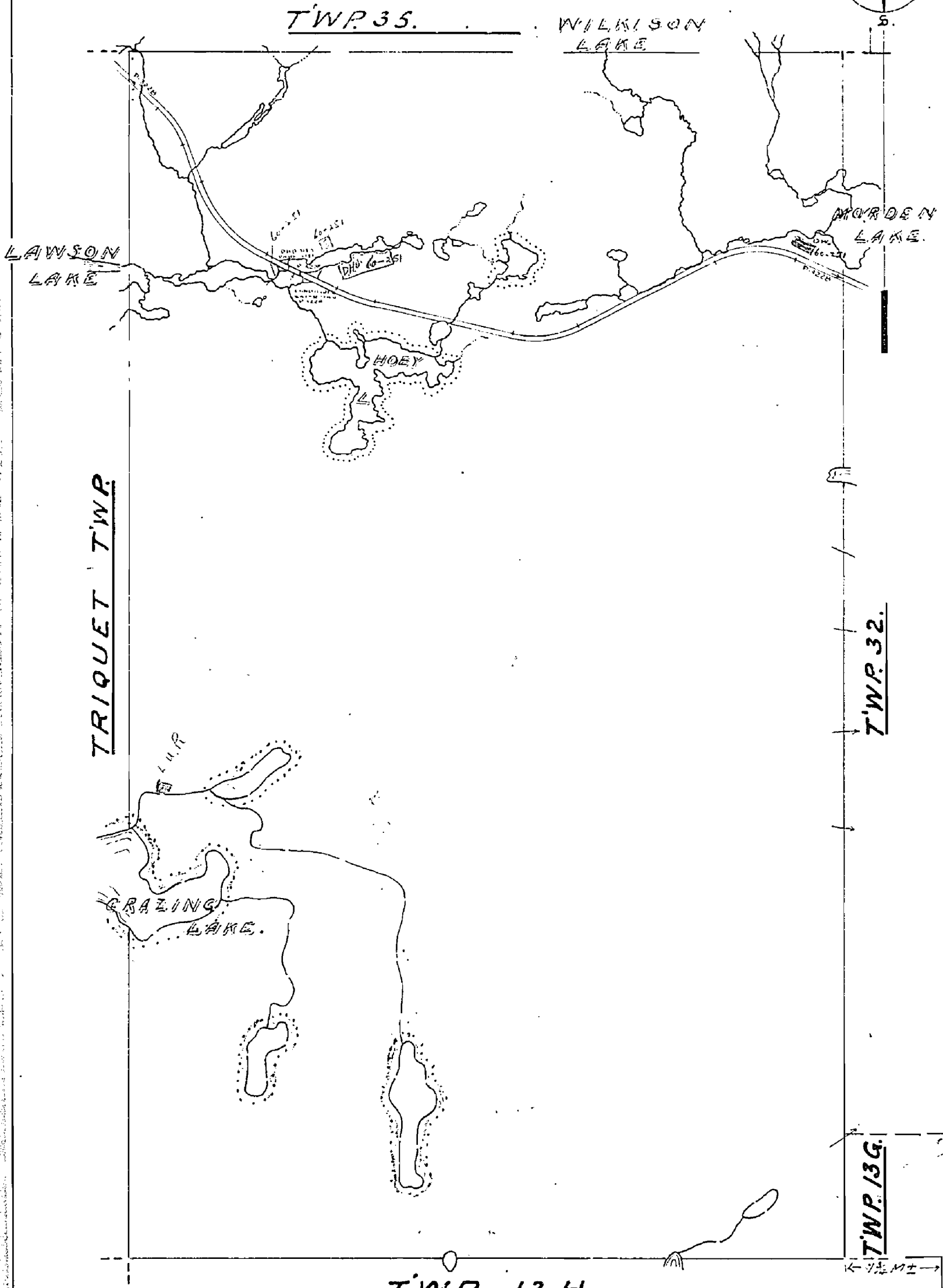
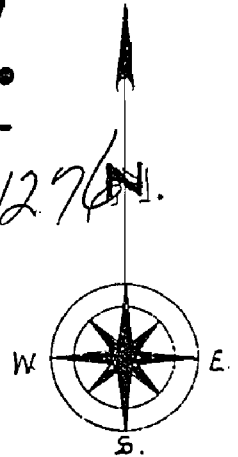
151

1276

# PLAN OF HOEY TWP.

MINING DIVISION OF  
SAULT STE. MARIE. M-1276  
DISTRICT OF ALGOMA.

Scale 40 chains to an inch.



Note. This plan has not been made from actual survey notes.

400' Reserved by Dept. of L. & F. shown thus:


HOEY TWP. M-1276

1276

# PLAN OF HOEY TWP.

MINING DIVISION OF  
SAULT STE. MARIE. M-1276  
DISTRICT OF ALGOMA.

== Scale 40 chains to an inch ==



TWP. 35.

WILKINSON  
LAKE

LAWSON  
LAKE

MORDEN  
LAKE

HOEY  
LAKE

TRIQUET TWP.

TWP. 32.

GRAZING  
LAKE

TWP. 36.

TWP. 13. H.

Note: This plan has not been made from actual survey notes.

400' Reserved by Dept. of L. & F. shown thus:

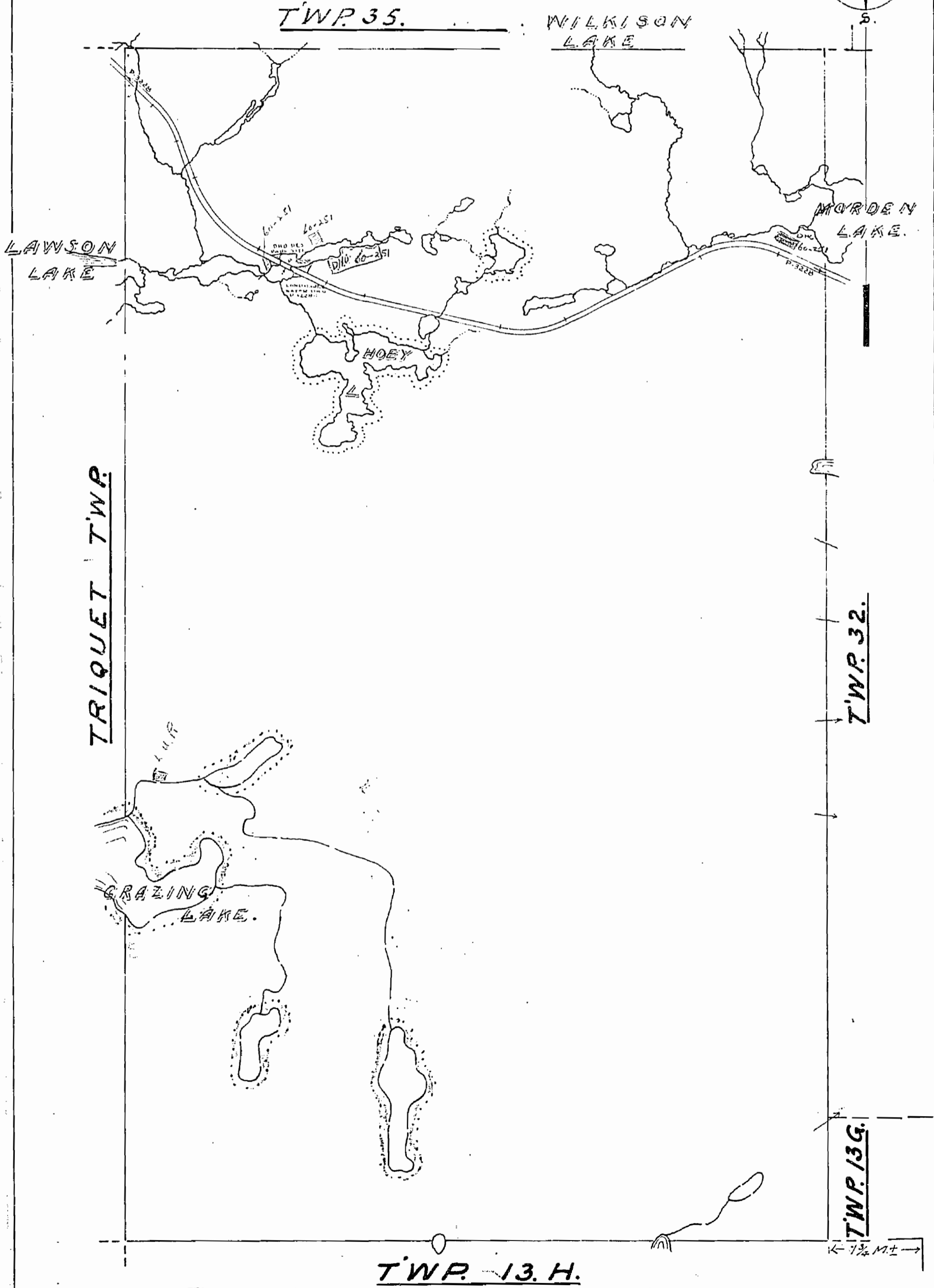

HOEY TWP. M-1276

# PLAN OF HOEY TWP.

MINING DIVISION OF  
SAULT STE. MARIE. *M-1276*  
DISTRICT OF ALGOMA.

DATE OF ISSUE  
SEP 18 1952  
SAULT STE. MARIE  
MINING RECORDERS OFFICE

Scale 40 chains to an inch.



Note: This plan has not been made from actual survey notes.

400' Reserved by Dept of L. & F. shown thus:

HOEY TWP. M-1276