PLAN OF

# JAFFRAY TWP.

## KENORA MINING DIVISION.

## DISTRICT OF KENORA.

Scale, 40 chains to an inch.

MELICK TWP

BLACK STURGEON LAKE.

1. 2. 3. 4. 5. 6. 7. 8. 9. 10. 11. 12. 13. 14. 15. 16.

AST. NORTH.

W. E. S.

THE WOODS

THE WOODS

RABBIT LAKE.

LAURENCE LAKE.

HUDSON'S BAY COMPANY

KENORA

TUNNEL ISLAND

SEE PLAN M. 1996

Old Fort Is

Union Park Cemetery

Proposed

Dept. of Highways

Western Lumber Co.

Location

Excl. of Marsh

Round Lake

Gas Line From

Northern Ont. Pipeline Corp. Ltd. 154607

K.122

P 317 S.R.O.

K.121 Pipe Line Corp North Ont. File: 154607

P 317 RAJAH MINE

K.120

JA.3

BULLION MINE P 263 C.S.

D 39

K.104

P 267

P 264

P 268

P 260

P 261

P 266 S.R.O.

P 259

P 258

P 265

P 214

K.100

P 52

P 285

K.103

K.99

K.101

K.110

P 281

P 288

P 292

P 283 S.R.O.

P 310

P 284

P 285

P 431 S.R.O.

P 554

P 312

L.O. 5950

Kenora Intermediate Aerodrome Site Dept. of National Defence Recalled 1961

Reserved For Gravel Purposes

Joe Metcalf

S.R. & M.R. See Letter L&F Nov. 4/57

Nov. 16/61 April 29/62

RECEIVED DEC 13 1962

MELICK TWP.

HAYCOCK TWP.

#5

#3

#2

#4

PLAN OF

# JAFFRAY TWP.

## KENORA MINING DIVISION.

## DISTRICT OF KENORA.

Scale, 40 chains to an inch.

MELICK TWP

BLACK STURGEON LAKE

WOOD LAKE

HUDSONS BAY COMPANY

RABBIT LAKE

ROUND LAKE

LAURENCE LAKE

JAFFRAY TWP.

RECEIVED
OCT 3 1962

PLAN OF

# JAFFRAY TWP.

M-1992

## KENORA MINING DIVISION.

## DISTRICT OF KENORA.

Scale, 40 chains to an inch.

MELICK TWP

BLACK STURGEON LAKE

TRUE NORTH

W. E. S.

1. 2. 3. 4. 5. 6. 7. 8. 9. 10. 11. 12. 13. 14. 15. 16.

8

7.

6 TWP.

5

4

3

2

1

HAYCOCK TWP.

WOOD

TRUE

OF

KEY

LAKE

Coney Isl'd

THE WOODS

LAKE

TUNNEL ISLAND

HUDSON BAY COMPANY

KENORA

RABBIT LAKE

ROUND LAKE

LAURENCE LAKE

CROOKED LAKE

BRITANNIA LAKE

Old Fort II

Union Pacific Cemetery

Loc.

Log'd off Highways

Western Lumber Co.

Anglo Thos. Location

Preston Location

Excl. of Marsh

Excl. of Highways

Excl. of Railway

Excl. of Pub. Park

Excl. of Pub. Cemetery

L.O. 2835

L.O. 1097

L.O. 5956

L.O. 5956

P 318

P 317 RAJAH MINE

P 312

K 122

K 121

K 120

J.A. 3

BULLION MINE P 263

D 33

K 104

P 267

P 264

P 268

P 266

P 260

P 261

P 259

P 258

P 263

P 214

K 100

K 101

P 288

P 292

P 239

P 283

P 310

P 284

P 285

P 431

K 23

K 136

P 555

P 554

P 556

W.P.

E.M.

P 246

P 216

P 432

P 337

K 6185

K 6164

K 6358

K 6566

K 6563

K 6567

K 7871

D 10

K 103

K 110

K 111

P 287

K 9

K 8

K 13

K 16

K 18

K 21

K 51

P 40

W. Pt. of 77 P

22 Ac.

0.62

0.52

A 18

16 V

N.P. 122 P

S.P.A. 122 P

Kenora O.C. Intermediate Reformatory Site Dept. of National Defence Area 150 Ac.

O.C.

P.S.

Surface reservations 200' wide by Dept. of Lands & Forests thus ▨. This reservation applies also along the shorelines of all islands lying within the areas delineated above.

L. & F. Sheets

NOTE Area shown thus ▨ reserved for Northern Development

# JAFFRAY TWP.

## KENORA MINING DIVISION.

## DISTRICT OF KENORA.

Scale, 40 chains to an inch.

FEB - 2 1965

NOTE:

Area marked thus withdrawn from staking under section 39(d) of the Mg. Act.

Also gravel in the same area, reserved from disposition.

Open for staking 25/6/64 M.

MELICK TWP

BLACK

STURGEON LAKE

WOODS.

TAYLOR TWP

HAYCOCK TWP

FLOODING RIGHTS RES. W.P.L.A. No. 501

Meteor

Proposed

RABBIT LAKE

Old Fort A

Hudson Bay Co.

Bullion Mine

Rainar Mine

Brainerd

Northern Ont. Pipeline Corp. Ltd. Easement

Power Line

Gravel and S.R.O. Reserved

Not open for staking

S.½ Lot 15, Con. 6 Reforestation SRO withdrawn from staking Sec. 39 (d) No QP 7/18/55 RES. -A-

337P and part of 304P L & F Reservation removed. See Res. J. 12/10/63

Gravel and staking reservation on Lots 9, 10, 11, Con. 1 - Reservation continued until Jan. 1/63. See RES. J. 7/23/62 (121394

JAN 1962

PLAN OF

# JAFFRAY TWP.

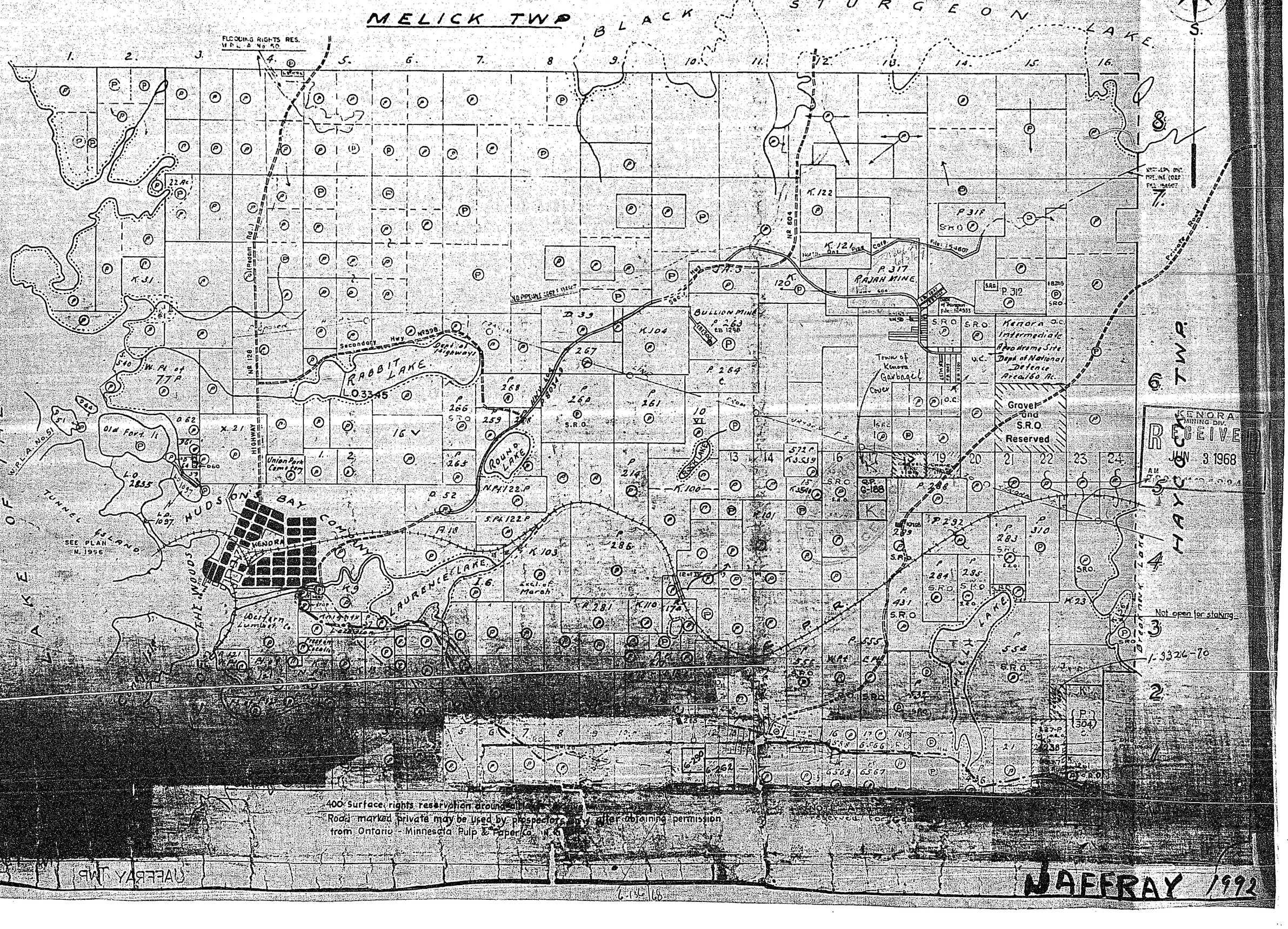
## KENORA MINING DIVISION.

## DISTRICT OF KENORA.

Scale, 40 chains to an inch.

M-1992

MELICK TWP



# MELICK TWP. M.2021

EAST OF PELLATT TWP. M.2828

HAYCOCK TWP. M.1987

NOTE
FOR STATUS OF ISLANDS AND LANDS UNDER WATER LAKE OF THE WOODS AND WINNIPEG RIVER REFER TO ADJACENT AREA PLANS.

CLEARWATER BAY (Lake of the Woods) M.2062

BIGSTONE BAY (Lake of the Woods) M.1815

## NOTES

400' surface rights reservation along the shores of all lakes and rivers.

Flooding rights reserved on Winnipeg River and Alcock Lake to contour elev. 1051.20' GSC. Jan. 23/40. File 4922 vol. 5

H.E.P.C. flooding rights on Winnipeg River and Alcock Lake to contour elev. 1045' GSC. W.P.L.A. 51 File 12999

KENORA MINING DIV. RECEIVED AUG 16 1971 AM 7 8 9 10 11 12 1 2 3 4 5 6 PM

## LEGEND

| | |
|---|---|
| PATENTED LAND | (P) or ● |
| PATENTED FOR SURFACE RIGHTS ONLY | ●† |
| LEASE | L |
| LICENSE OF OCCUPATION | L.O. |
| CROWN LAND SALES | C.S. |
| LOCATED LAND | Loc. |
| CANCELLED | C. |
| NOT THROWN OPEN FOR STAKING | ⊘ |
| MINING RIGHTS ONLY | M.R.O. |
| SURFACE RIGHTS ONLY | S.R.O. |
| HIGHWAY & ROUTE NO. | 17 |
| ROADS | |
| TRAILS | |
| RAILWAYS | |
| POWER LINES | |
| MARSH OR MUSKEG | |
| MINES | |

† used only with summer resort locations or when space is limited

TOWNSHIP OF

# JAFFRAY

Feb 19/74

DISTRICT OF KENORA

KENORA MINING DIVISION

52 E/16

#9

SCALE : 1 INCH = 40 CHAINS (1/2 MILE)

| | | | |
|---|---|---|---|
| DR. | D.T. | PLAN NO. | M.1992 |
| DATE | JULY/71 | | |

ONTARIO
DEPARTMENT OF MINES AND NORTHERN AFFAIRS

JAFFRAY

# MELICK TWP. M.2012

PELLATT TWP. M.2020

HAYCOCK TWP. M.1987

CLEARWATER BAY (Lake of the Woods) M.2062

BIGSTONE BAY (Lake of the Woods) M.1815

NOTE :
FOR STATUS OF ISLANDS AND LANDS UNDER WATER LAKE OF THE WOODS AND WINNIPEG RIVER REFER TO ADJACENT AREA PLANS.

Lake of the Woods

Hudson's Bay Co.

TOWN OF KENORA

Rabbit L.

Round L.

Laurence L.

Rock L.

Black L.

Sturgeon L.

Hilly L.

Breakneck L.

Airfield

Union Pk. Cemetery

Western Lumber Co.

Knights Location

Preston's Loc.

Green Loc.

Green Loc.

TOWN LIMITS

PIPELINE

H. E. P. C.

CAN. PAC. RWY.

NORTHERN ONT. PIPELINE CROWN CORP.

NORTH & EAST BOUNDARY RETRACEMENT SURVEY

Black BY M.M. GRAHAM

Sturgeon

FEB. 28/62

Lakes

S.R.O. RESERVED FOR REFORESTATION FILE: 97164.

M.T.C. Gravel Pit No. ID-5, File 97164

SR.&M.R. RESERVED W.01/81

S.R.O. withdrawn Sec. 43 W. 22/78

MRO open for staking June 1/78 @ 700 hrs.

## NOTES

400' surface rights reservation along the shores of all lakes and rivers.

Flooding rights reserved on Winnipeg River and Alcock Lake to contour elev. 1051.20' G.S.C. Jan. 23/40. File 4922 vol. 5

H.E.P.C. flooding rights on Winnipeg River and Alcock Lake to contour elev. 1045' G.S.C. W.P.L.A. 51 File 12999

KENORA MINING DIV. RECEIVED JUN 13 1977 AM 7 9 10 11 12 1 2 3 4 5 6 PM

DATE OF ISSUE JUN 9 1977

June 30/77

## LEGEND

| | |
|---|---|
| PATENTED LAND | P or ●† |
| PATENTED FOR SURFACE RIGHTS ONLY | ◓† |
| LEASE | L |
| LICENSE OF OCCUPATION | L.O. |
| CROWN LAND SALES | C.S. |
| LOCATED LAND | Loc. |
| CANCELLED | C |
| NOT THROWN OPEN FOR STAKING | ⊘ |
| MINING RIGHTS ONLY | M.R.O. |
| SURFACE RIGHTS ONLY | S.R.O. |
| HIGHWAY & ROUTE NO. | 17 |
| ROADS | |
| TRAILS | |
| RAILWAYS | |
| POWER LINES | |
| MARSH OR MUSKEG | |
| MINES | ⚒ |

† used only with summer resort locations or when space is limited.

TOWNSHIP OF

# JAFFRAY

DISTRICT OF KENORA #11

KENORA MINING DIVISION

SCALE : 1 INCH = 40 CHAINS (1/2 MILE)

| | |
|---|---|
| DR. D.T. | PLAN NO. M.1992 |
| DATE JULY/71 | |

ONTARIO

MINISTRY OF NATURAL RESOURCES

SURVEYS AND MAPPING BRANCH

JAFFRAY

# MELICK TWP. M.2012

PELLATT TWP. M.2020

HAYCOCK TWP. M.1987

CLEARWATER BAY (Lake of the Woods) M.2062

BIGSTONE BAY (Lake of the Woods) M.1815

NOTE:
FOR STATUS OF ISLANDS AND LANDS UNDER WATER LAKE OF THE WOODS AND WINNIPEG RIVER REFER TO ADJACENT AREA PLANS.

## NOTES

400' surface rights reservation along the shores of all lakes and rivers.

Flooding rights reserved on Winnipeg River and Alcock Lake to contour elev. 1051.20' G.S.C. Jan. 23/40. File 4922 vol. 5

H.E.P.C. flooding rights on Winnipeg River and Alcock Lake to contour elev. 1045' G.S.C. W.P.L.A. 51 File 12999

## SAND and GRAVEL

(S1) M.T.C. Gravel Pit ID-5, File 97164
(S2) Gravel
(S3) M.T.C. GRAVEL PIT ID-42 File 57027
(G) QUARRY PERMIT

## AREAS WITHDRAWN FROM STAKING

S.R. – SURFACE RIGHTS M.R. – MINING RIGHTS

| | Section | Order No. | Date | Disposition | File |
|---|---|---|---|---|---|
| (P1) | For Reforestation | | | S.R. | 97164 |
| (R2) | 43(R.S.O. 1970) | W.22/78 | 11/5/78 | S.R. | 188521 |
| (R3) | 43(R.S.O. 1970) | W.1/81 | 22/1/81 | S.R. & M.R. | 11816 |

P4 WITHDRAWN 5/03 5/04/83 S.R.

## LEGEND

| | |
|---|---|
| PATENTED LAND | (P) or ●† |
| PATENTED FOR SURFACE RIGHTS ONLY | ◔† |
| LEASE | (L) |
| LICENSE OF OCCUPATION | L.O. |
| CROWN LAND SALES | C.S. |
| LOCATED LAND | Loc. |
| CANCELLED | C. |
| NOT THROWN OPEN FOR STAKING | ⊘ |
| MINING RIGHTS ONLY | M.R.O. |
| SURFACE RIGHTS ONLY | S.R.O. |
| HIGHWAY & ROUTE NO. | (17) |
| ROADS | |
| TRAILS | |
| RAILWAYS | |
| POWER LINES | |
| MARSH OR MUSKEG | |
| MINES | |

† used only with summer resort locations or when space is limited.

DATE OF ISSUE
OCT 20 1982
Ministry of Natural Resources
TORONTO

TOWNSHIP OF

# JAFFRAY

DISTRICT OF KENORA #12

KENORA
MINING DIVISION

SCALE: 1 INCH = 40 CHAINS (1/2 MILE)

| | | | |
|---|---|---|---|
| DR. | D.T. | PLAN NO. | M.1992 |
| DATE | JULY/71 | | |

ONTARIO
MINISTRY OF NATURAL RESOURCES
SURVEYS AND MAPPING BRANCH

# MELICK TWP. M.2012

PELLATT TWP. M.2020

HAYCOCK TWP. M.1987

CLEARWATER BAY (Lake of the Woods) M.2062

BIGSTONE BAY (Lake of the Woods) M.1815

NOTE:
FOR STATUS OF ISLANDS AND LANDS UNDER WATER LAKE OF THE WOODS AND WINNIPEG RIVER REFER TO ADJACENT AREA PLANS.

## NOTES

400' surface rights reservation along the shores of all lakes and rivers.

Flooding rights reserved on Winnipeg River and Alcock Lake to contour elev. 1051.20' G.S.C. Jan. 23/40. File 4922 vol. 5

H.E.P.C. flooding rights on Winnipeg River and Alcock Lake to contour elev. 1045' G.S.C. W.P.L.A. 51 File 12999

## SAND and GRAVEL

(G1) M.T.C. Gravel Pit 1D-5, File 97164 (G3) M.T.C. GRAVEL PIT 1D-42
(G2) Gravel File 57027
(G) QUARRY PERMIT

## AREAS WITHDRAWN FROM STAKING

| | S.R. – SURFACE RIGHTS Section | Order No. | Date | M.R.– MINING RIGHTS Disposition | File |
|---|---|---|---|---|---|
| R1 | For Reforestation | | GWWR 4/83 83-04-05 | S.R. | 97164 |
| R2 | 43(R.S.O.1970) | W.22/78 | 11/5/78 | S.R. | 188521 |
| R3 | 43(R.S.O.1970) | W.1/81 | 22/1/81 | S.R.&M.R. | 11816 |
| R4 | | WWWR 5/83 | 83/04/05 | S.R. | |
| R5 | W1/83 | Dep. Min. | 07/04/83 | Same. | |

## LEGEND

| | |
|---|---|
| PATENTED LAND | P or ⊕† |
| PATENTED FOR SURFACE RIGHTS ONLY | S† |
| LEASE | L |
| LICENSE OF OCCUPATION | L.O. |
| CROWN LAND SALES | C.S. |
| LOCATED LAND | Loc. |
| CANCELLED | C |
| NOT THROWN OPEN FOR STAKING | Ø |
| MINING RIGHTS ONLY | M.R. |
| SURFACE RIGHTS ONLY | S.R.O. |
| HIGHWAY & ROUTE NO. | 17 |
| ROADS | |
| TRAILS | |
| RAILWAYS | |
| POWER LINES | |
| MARSH OR MUSKEG | |
| MINES | |

† used only with summer resort locations or when space is limited.

DATE OF ISSUE FEB 11 1983 Ministry of Natural Resources TORONTO

RECEIVED APR 8 1983 KENORA MINING DIV. AM 7 8 9 10 11 12 1 2 3 4 5 6 PM

Effective as Laid

TOWNSHIP OF

# JAFFRAY

DISTRICT OF KENORA

KENORA MINING DIVISION #13

SCALE: 1 INCH = 40 CHAINS (1/2 MILE)

| | | | |
|---|---|---|---|
| DR. | D.T. | PLAN NO. | M.1992 |
| DATE | JULY/71 | | |

ONTARIO
MINISTRY OF NATURAL RESOURCES
SURVEYS AND MAPPING BRANCH

NOTICE: THE SURFACE RIGHTS LYING WITHIN 40.25m OF THE CENTRE LINE OF THE TRANSCANADA PIPELINE RIGHT OF WAY ARE WITHDRAWN FROM STAKING OUT, PROSPECTING, SALE OR LEASE BY ORDER W.0191 ONT. DATED SEPT.30, 1991, SECTION 112 OF THE NATIONAL ENERGY BOARD ACT APPLIES.

## SYMBOLS

Boundary
- Township, Meridian, Baseline
- Road allowance: surveyed / shoreline
- Lot/Concession: surveyed / unsurveyed
- Parcel: surveyed / unsurveyed
- Right-of-way: road / railway / utility

Reservation
Cliff, Pit, Pile
Contour
- Interpolated
- Approximate
- Depression

Control point (horizontal)
Flooded land
Mine head frame
Pipeline (above ground)

Railway: single track / double track / abandoned
Road; highway, county, township
- access
- trail, bush

Shoreline (original)
Transmission line
Wooded area

## DISPOSITION OF CROWN LANDS

Patent
- Surface & Mining Rights
- Surface Rights Only
- Mining Rights Only

Lease
- Surface & Mining Rights
- Surface Rights Only
- Mining Rights Only

Licence of Occupation
Order-in-Council — OC
Cancelled
Reservation
Sand & Gravel

THE INFORMATION THAT APPEARS ON THIS MAP HAS BEEN COMPILED FROM VARIOUS SOURCES, AND ACCURACY IS NOT GUARANTEED. THOSE WISHING TO STAKE MINING CLAIMS SHOULD CONSULT WITH THE MINING RECORDER, MINISTRY OF NORTHERN DEVELOPMENT AND MINES, FOR ADDITIONAL INFORMATION ON THE STATUS OF THE LANDS SHOWN HEREON.

Ontario
Ministry of Natural Resources
Ministry of Northern Development and Mines

# INDEX TO LAND DISPOSITION

PLAN G-1338

TOWNSHIP JAFFRAY

M.N.R. ADMINISTRATIVE DISTRICT
KENORA
MINING DIVISION
KENORA
LAND TITLES/REGISTRY DIVISION
KENORA

Scale 1:20 000
1000 Metres 0 1000 Metres
1000 0 1000 2000 3000 4000 5000 6000 Feet
Contour Interval 10 Metres

## AREAS WITHDRAWN FROM DISPOSITION

MRO - Mining Rights Only
SRO - Surface Rights Only
M + S - Mining and Surface Rights

| Description | Order No. | Date | Disposition | File |
|---|---|---|---|---|
| MNR RESERVE | | | | 92675 |
| SEC. 36/80 | W.5/83 | 5/4/83 | SRO | 97164 |
| SEC. 36/80 | W.36/88 | 30/5/88 | SRO | 188555 Vol.1 |
| SEC. 36/80 | W.37/88 | 30/5/88 | M+S | 188555 Vol.1 |
| MNR RESERVE | | | | 77094 Vol.1 |
| MNR RESERVE | W.K-1/95 NWR 19/01/95 | MBS | | 195150 |

DATE OF ISSUE
SEP 0 9 1997
PROVINCIAL RECORDING OFFICE - SUDBURY

FLOODING:

ONT. HYDRO FLOODING ON THE WINNIPEG RIVER AND ALCOCK LAKE TO CONTOUR ELEVATION 1045' G.S.C.
W.P.L.A. 51 FILE: 12999

NOTES

ISLANDS AND WATER LOTS, TO THE WEST OF JAFFRAY TWP., IN THE WINNIPEG RIVER AND LAKE OF THE WOODS ARE CLASSIFIED AS UNSURVEYED TERRITORY AND AS SUCH ARE NOT GEOGRAPHICALLY PART OF JAFFRAY TWP.

THE SOUTH, EAST AND WEST BOUNDARIES OF THE TOWNSHIP OF JAFFRAY, BEING PART OF THE CORPORATION OF THE TOWNSHIP OF JAFFRAY AND MELICK, REGULATED BY MUNICIPAL CORPORATIONS QUIETING ORDER DATED JAN. 6, 1956. P.F.C. 7296 (now the TOWN OF JAFFRAY and MELICK)

THE NORTH, EAST AND SOUTH BOUNDARIES OF THE TOWN OF KENORA, REGULATED BY MUNICIPAL CORPORATIONS QUIETING ORDER DATED JUNE 15, 1959. P.F.M. 6508

ISLANDS IN THE WINNIPEG RIVER AND LAKE OF THE WOODS ARE 'NOT OPEN FOR STAKING'

EFFECTIVE AS LINEN

Map base and land disposition drafting by Surveys and Mapping Branch, Ministry of Natural Resources.

The disposition of land, location of lot fabric and parcel boundaries on this index was compiled for administrative purposes only.

# JAFFRAY TWP.

## KENORA MINING DIVISION.

## DISTRICT OF KENORA.

Scale 40 chains to 1 inch.

FEB - 2 1962

NOTE:

Area marked thus [redacted] withdrawn from staking under section 39(d) of the Mg. Act also gravel in the same area, reserved from disposition.

MELICK TWP

BLACK STURGEON LAKE

WOODS

TWP

MACCOSTA TWP

FLOODING RIGHTS RES. W.P.L. & P. No. 50

RABBIT LAKE

DUSON BAY

Not open for staking

S.½ Lot 15, Con. 6 Reforestation SRO withdrawn from staking Sec. 39 (d) No. QP 7/18/55 RES. -A-

337P and part of 304P L & F Reservation removed. See Res. J. 12/10/62

Gravel and staking reservation on Lots 9, 10, 11, Con. 1. - Reservation continued until Jan. 1/63 See RES. J. 7/23/62 (121394)

JAFFRAY 1992

PLAN OF

# JAFFRAY TWP.

## KENORA MINING DIVISION.

## DISTRICT OF KENORA.

Scale, 40 chains to an inch.

1992

JAFFRAY 1992

MELICK TWP

BLACK STURGEON LAKE

1. 2. 3. 4. 5. 6. 7. 8. 9. 10. 11. 12. 13. 14. 15. 16.

HAYCOCK TWP.

5 4 3 2 1

1992

1992

LAKE OF THE WOODS

TUNNEL ISLAND

Coney Isl.

Old Fort Is

Union Park Cemetery

RABBIT LAKE.

ROUND LAKE

GOSLING LAKE

LAURENCE LAKE.

HILLYARD LAKE

KENORA

HUDSON'S BAY COMPANY

Western Lumber Co.

Depot of Highways

Proposed

TRANS. LINE FROM Dryden T.S.

Kenora O.C. Intermediate Aerodrome Site Dept of National Defence Area 160 Ac.

RESERVED FOR GRAVEL PURPOSES

BULLION MINE P 263 C.S.

RAJAH MINE P 317

P 318 S.R.O.

LL DIVERTING 351 P

Loc.

K. 31

K. 120

K. 121

K. 122

K. 104

K. 103

K. 100

K. 101

K. 110

K. 23

K. 9

K. 8

K. 21

K. 1

K. 2

K. 3

K. 4

K. 5

K. 6

K. 7

K. 304

P 267

P 264

P 260

P 261

P 268

P 266 S.R.O.

P 259

P 258

P 265

P 214

P 52

P 18

P 286

P 281

P 288

P 292

P 289 S.R.O.

P 283 S.R.O.

P 310

P 284 S.R.O.

P 285 S.R.O.

P 431 S.R.O.

P 555

P 554 S.R.O.

P 416

P 312

D 39

D 62

D 60

D 59

D 58

D 57

D 56

D 55

D 54

D 53

D 51

D 50

D 49

D 48

D 47

D 46

D 45

D 44

D 43

D 42

D 41

D 40

J.A. 3

16

13 14 15 16 17 18 19 20 21 22 23 24

S.R.O.

C.S.

L.O. 3345

L.O. 2835

L.O. 1097

L.O. 5956

W. Pt of 77 P

N.Pt/22 P

S.Pt/22 P

Excl. of March

Location

Stop

22 Ac

Ft. of P 121

W. Pt of P 121

N. Pt of P 121

E. Pt of P 121

S. Pt of P 121

N.E. Pt of P 121

S.E. Pt of P 121

N.W. Pt of P 121

S.W. Pt of P 121

Ft. of P 121

Ft. of P 121

Ft.

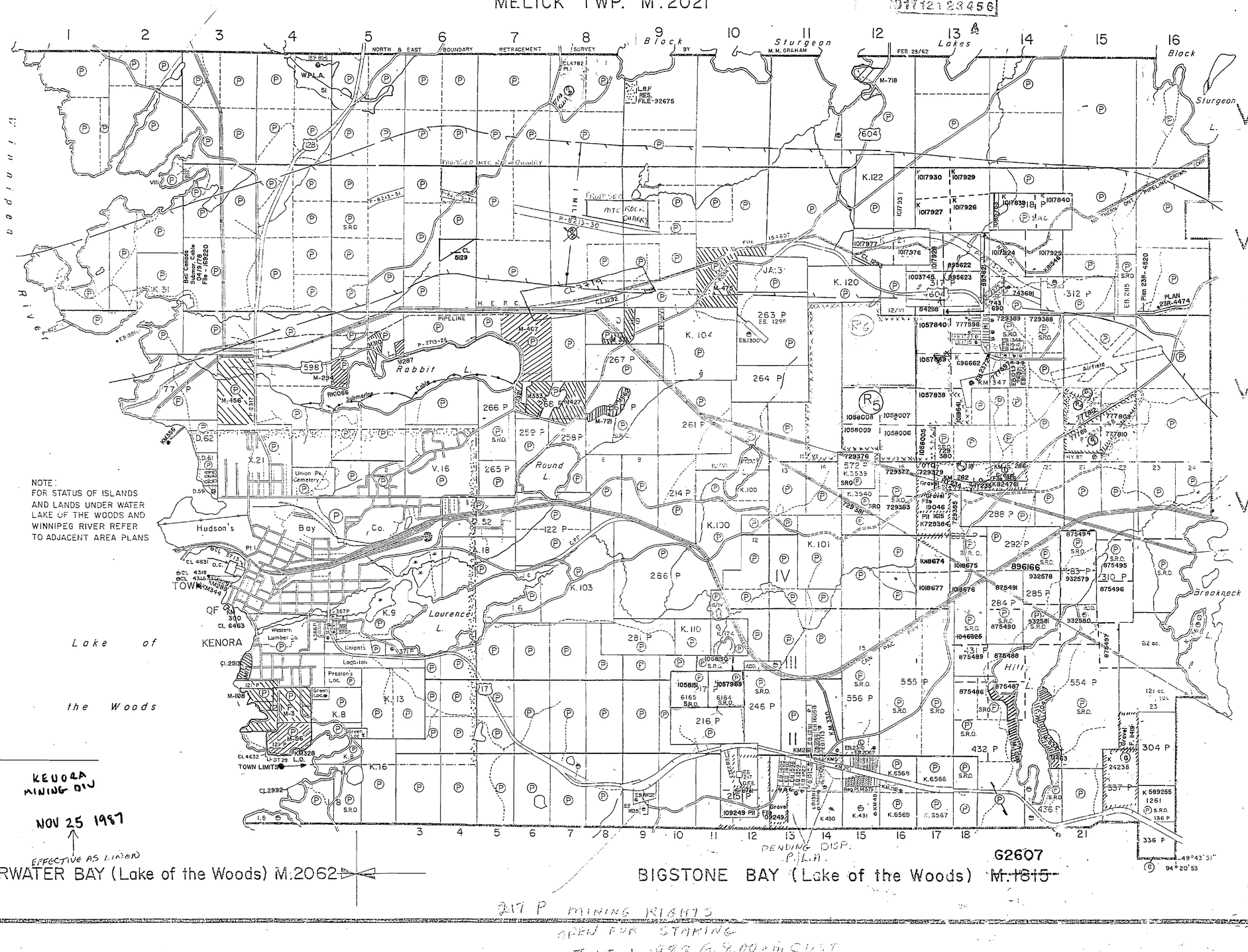
G1348

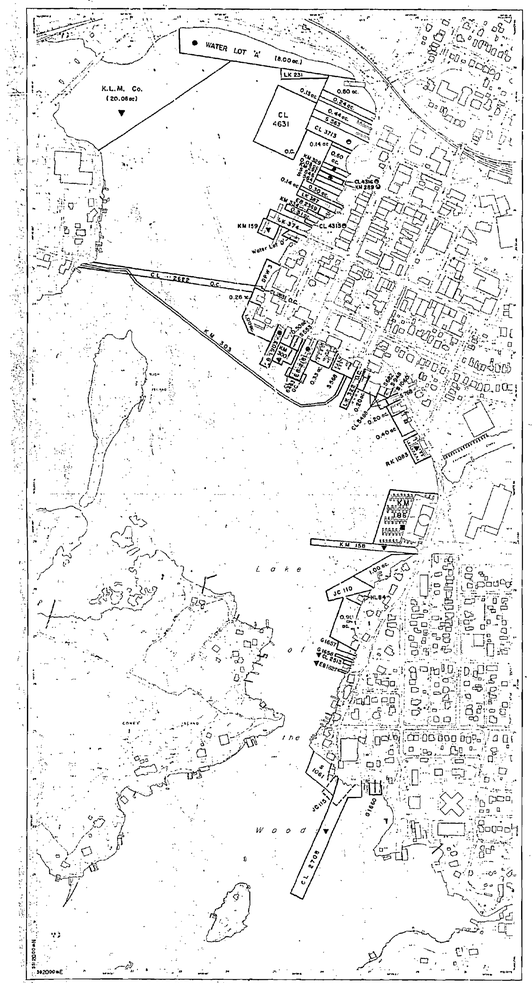
# MELICK TWP. ~~M.2021~~

KENORA MINING DIV. RECEIVED MAY 31 1989 AM

OBSOLETE

NOTICE: THE SURFACE RIGHTS LYING WITHIN 40.25m OF THE CENTRE LINE OF THE TRANSCANADA PIPELINE RIGHT-OF-WAY ARE WITHDRAWN FROM STAKING OUT, PROSPECTING, SALE OR LEASE BY ORDER W.01.91 ONT. DATED SEPT. 30, 1991. SECTION 112 OF THE NATIONAL ENERGY BOARD ACT APPLIES.


EAST OF PELLATT TWP. M 2328
Radius of River
Lake of the Woods
KENORA
Hudson's Bay Co.
Laurence L.
Rabbit L.
Round L.
Breckrock Hill
Union Pk. Cemetery
Western Lumber Co.
Knights Location
Preston's Loc.
Green Loc.
TOWN LIMITS
Bell Canada Submarine Cable 1977 File - 69220
PROPOSED MTC ROCK QUARRY
PROPOSED MTC GRAVEL QUARRY
PIPELINE
H.E.P.C.
Airfield
Plan 23R-4520
PLAN 238-4474
W.P.L.A. 51
L.&F. RES. FILE-92675
NORTH & EAST BOUNDARY RETRACEMENT SURVEY
Block BY M.M. GRAHAM
Sturgeon Lakes Block
FEB. 29/62
NOTE: FOR STATUS OF ISLANDS AND LANDS UNDER WATER LAKE OF THE WOODS AND WINNIPEG RIVER REFER TO ADJACENT AREA PLANS
KENORA MINING DIV
NOV 25 1987
EFFECTIVE AS LIMITED
CLEARWATER BAY (Lake of the Woods) M.2062
BIGSTONE BAY (Lake of the Woods) ~~M.1815~~
PENDING DISP. P.L.A.
G2607
HAYCOCK TWP. M.1987
G1336
M.1984
M.1985
M.1986
M.1988
M.1989
M.1990
M.1991
M.1992
M.1993
M.1994
M.1995
M.1996
M.1997
M.1998
M.1999
M.2000
M.2001
M.2002
M.2003
M.2004
M.2005
M.2006
M.2007
M.2008
M.2009
M.2010
M.2011
M.2012
M.2013
M.2014
M.2015
M.2016
M.2017
M.2018
M.2019
M.2020
M.2021
M.2022
M.2023
M.2024
M.2025
M.2026
M.2027


WATER LOT 'A'
K.L.M. Co.
CL 4631
CL 4330
CL 4329
KM 159
KM 160
KM 161
KM 162
KM 163
KM 164
KM 165
KM 166
KM 167
KM 168
KM 169
KM 170
KM 171
KM 172
KM 173
KM 174
KM 175
KM 176
KM 177
KM 178
KM

PLAN OF

# JAFFRAY TWP.

M-1992

## KENORA MINING DIVISION.

## DISTRICT OF KENORA.

Scale, 40 chains to an inch.

MELICK TWP

BLACK STURGEON LAKE.

NORTH

N. E. S.

1. 2. 3. 4. 5. 6. 7. 8. 9. 10. 11. 12. 13. 14. 15. 16.

THE WOODS

LAKE OF

Old Fort II

Union Park Cemetery

Dept of Highways

RABBIT LAKE

ROUND LAKE

ROCK LAKE

TUNNEL ISLAND

HUDSON'S BAY COMPANY

KENORA

LAURENCE LAKE

Western Lumber Co.

Location

Excl. of Marsh

CORY LAKE

LOST LAKE

TWP.

HAYCOCK

Kenora o.c. Intermediate Aerodrome Site Dept of National Defence Area 150 Ac.

EL DIVER MINE 351 P

RAJAH MINE P 317

BULLION MINE P 263

L.O. 5956

Surface reservation 200' wide R.S. Dept of Lands & Forests shown thus ——— This reservation to apply also along the shorelines of all islands lying within the areas delineated above.

NOTE Area shown thus: reserved for Northern Development

1992

PLAN OF

# JAFFRAY TWP.

1992

## KENORA MINING DIVISION.

## DISTRICT OF KENORA.

Scale, 40 chains to an inch.

MELICK TWP

BLACK STURGEON LAKE.

HAYCOCK TWP.

LAKE OF THE WOODS.

RABBIT LAKE.

ROUND LAKE.

OTTER LAKE.

LAURENCE LAKE.

HILLTH LAKE.

TUNNEL ISLAND.

KENORA

HUDSON'S BAY COMPANY

Proposed N.P.L.

Dept. of Highways

TRANS-CAN LINE

Union Park Cemetery

Old Fort Is.

Western Lumber Co.

Indian Location

Conc. 1st

Brook Twp. Line

Kenora D.C. Intermediate Aerodrome Site Dept of National Defence Area 160 Ac.

RESERVED FOR GRAVEL PURPOSES

EL DIVER MINE 351 P

RAJAH MINE P 317

BULLION MINE P 263 C.S.

P 318 S.R.O.

K 122

K 121

K 120 Loc.

JA 3

D 39

K 104

P 267

P 264

P 268

P 266 S.R.O.

P 259

P 258

P 260

P 261

P 265

P 214

K 100

K 101

P 288

P 289

P 232

P 293 S.R.O.

P 310

P 284

P 285 S.R.O.

P 431 S.R.O.

K 23

P 554

P 555

P 556 S.R.O.

P 432 S.R.O.

P 416

P 304

K 31

X 21

16 V

D 62

D 60

P 52

R 18

S.Pt. 122 P

N.Pt. 122 P

K 103

K 9

K 110

P 281

P 286

I.6

Encl. of Marsh

W. Pt. of 77 P

L.O. 3345

L.O. 2835

L.O. 1057

L.O. 5956

572 P K 3539

K 3540

31173

31172

31171

31170

31176

31177

31174

1992

JAFFRAY 1992

SR&MR

RWA

Area of L&F

Area of S.V.

1992

1992

# PLAN OF JAFFRAY TWP.

M-1992

## KENORA MINING DIVISION.

## DISTRICT OF KENORA.

Scale, 40 chains to an inch.

MELICK TWP

BLACK STURGEON LAKE

HAYCOCK TWP.

LAKE OF THE WOODS

HUDSON'S BAY COMPANY

KENORA

RABBIT LAKE

LAURENCE LAKE

HILLY LAKE

TUNNEL ISLAND

Coney Isl.

ROUND LAKE

Union Park Cemetery

Old Fort I.

Proposed

Dept of Highways

Travel

From

Ontario T.S.

Western Lumber Co.

Kenora O.C. Intermediate Aerodrome Site Dept of National Defence Area 160 Ac.

NOT OPEN FOR STAKING

EL DIVER MINE 351 P

RAJAH MINE P 317

BULLION MINE P 263 C.S.

Brightsmark Zone

NOTE: Area shown thus reserved for Northern Development

K3

19

PLAN OF

# JAFFRAY TWP.

M-1992

## KENORA MINING DIVISION.

## DISTRICT OF KENORA.

Scale, 40 chains to an inch.

1992

MELICK TWP

BLACK STURGEON LAKE

AST. NORTH

W. E. S.

LAKE OF THE WOODS

HAYCOCK TWP.

JAFFRAY TWP.

RABBIT LAKE

ROUND LAKE

LAURENE LAKE

HILLA LAKE

Breakneck Lake

HUDSON'S BAY COMPANY

KENORA

Western Lumber Co.

Coney Isld

TUNNEL ISLAND

Old Fort Is

Union Park Cemetery

Dept of Highways

Location

Loc.

C.S.

22 Ac.

W. Pt of 77 P

Pt of P 121

Pt of P 121 W. Pt

K 31

K 9

K 8 N. Pt

K 13 E. Pt

K 16 W. Pt

K 18 Lost M

K 122

K 121

K 120

K 104

K 103

K 100

K 101

K 110

K 23

P 318

P 317 RAJAH MINE

P 312

P 288

P 292

P 286

P 281

P 267

P 264

P 263

P 261

P 260

P 246

P 216

P 214

P 337

P 310

P 283

P 284

P 285

P 431

P 432

P 554

P 555

P 556

JA. 3

BULLION MINE P 263

D 39

D 52

D 62

X. 21

16 V

10 VI

EL DIVER MINE 351 P

L.O. 5956

L.O. 2835

L.O. 1097

572 P K 3539

K 3548

K 1250

K 1251

350 P K 1251

Kenora O.C. Intermediate Aerodrome Site Dept of National Defence Area 150 Ac.

Surface reservation 200' wide by Dept of L. & F. Shewn hereon thus ~~~~~. This reservation to apply also along the shorelines of all islands lying within the areas delineated above.

NOTE Area shown thus ////// reserved for Northern Development

K 7871 D 10

K 17

PLAN OF

# JAFFRAY TWP.

M-1992

## KENORA MINING DIVISION.

## DISTRICT OF KENORA.

Scale, 40 chains to an inch.

MELICK TWP

BLACK STURGEON LAKE.

LAKE OF THE WOODS

TUNNEL ISLAND

Coney Isld.

HUDSON'S BAY COMPANY

KENORA

LAURENCE LAKE

RABBIT LAKE.

L.O.3345

ROUND LAKE

GOOSE LAKE

HILLS LAKE

Old Fort II

Union Park Cemetery

Dept of Highways

Proposed

Location

Western Lumber Co.

Mission Excelsia

Brightsand R.

BULLION MINE P 263 C.S.

EL DIVER MINE 351 P

P 317 RAJAH MINE.

Kenora O.C. Intermediate Aerodrome Site Dept of National Defence Area 160 Ac.

NOT OPEN FOR STAKING

Excl. of Marsh

NOTE Area shown thus [illegible]

JAFFRAY TWP.

# MELICK TWP. M.2012

PELLATT TWP. M.2020

HAYCOCK TWP. M.1987

CLEARWATER BAY (Lake of the Woods) M.2062

BIGSTONE BAY (Lake of the Woods) M.1815

NOTE
FOR STATUS OF ISLANDS AND LANDS UNDER WATER LAKE OF THE WOODS AND WINNIPEG RIVER REFER TO ADJACENT AREA PLANS.

Lake of the Woods

Rabbit L.

Round L.

Laurence L.

Hilly L.

Brookneck L.

Black Sturgeon Lakes

Hudson's Bay Co.

TOWN OF KENORA

TOWN LIMITS

Western Lumber Co.

Union Pac. Cemetery

Preston's Loc.

Location

Knight's

Grocer

Grocer

Rock

Brookneck

Hilly

Autumn

Pipeline

Pipeline

Pipeline

# MELICK TWP. M.2012

PELLATT TWP. M.2020

HAYCOCK TWP. M.1987

CLEARWATER BAY (Lake of the Woods) M.2062

BIGSTONE BAY (Lake of the Woods) M.1815

NOTE
FOR STATUS OF ISLANDS AND LANDS UNDER WATER LAKE OF THE WOODS AND WINNIPEG RIVER REFER TO ADJACENT AREA PLANS.

KENORA
RECEIVED
MAY 12 1971
MINING DIV.
RECORDED
MAY 12 1971

## NOTES

400' surface rights reservation along the shores of all lakes and rivers.

Flooding rights reserved on Winnipeg River and Alcock Lake to contour elev. 1051.20' G.S.C. Jan. 23/40. File 4922 vol.5

H.E.P.C. flooding rights on Winnipeg River and Alcock Lake to contour elev. 1045' G.S.C. W.P.L.A. 51 File 12999

## SAND and GRAVEL

(G1) M.T.C. Gravel Pit ID-5, File 97164 (G3) M.T.C. GRAVEL PIT ID-42
(G2) Gravel File 57027
(G) QUARRY PERMIT

## AREAS WITHDRAWN FROM STAKING

| | S.R. – SURFACE RIGHTS Section | Order No. | Date | M.R. – MINING RIGHTS Disposition | File |
|---|---|---|---|---|---|
| (R1) | For Reforestation | | | S.R. | 97164 |
| (R2) | 43(R.S.O.1970) | W.22/78 | 11/5/78 | S.R. | 188521 |
| (R3) | 43(R.S.O. 1970) | W.1/81 | 22/1/81 | S.R.&M.R. | 11816 |
| (R4) | | W&WRS/83 | 83/04/05 | S.R. | |
| (R5) | W1/83 DEP.-MIN | | 07/04/83 | S&M.R. | |

## LEGEND

| | |
|---|---|
| PATENTED LAND | (P) or (P)† |
| PATENTED FOR SURFACE RIGHTS ONLY | (S)† |
| LEASE | (L) |
| LICENSE OF OCCUPATION | L.O. |
| CROWN LAND SALES | C.S. |
| LOCATED LAND | Loc. |
| CANCELLED | C |
| NOT THROWN OPEN FOR STAKING | (C) |
| MINING RIGHTS ONLY | M.R.O. |
| SURFACE RIGHTS ONLY | S.R.O. |
| HIGHWAY & ROUTE NO. | (17) |
| ROADS | |
| TRAILS | |
| RAILWAYS | |
| POWER LINES | |
| MARSH OR MUSKEG | |
| MINES | |

† used only with summer resort locations or when space is limited.

TOWNSHIP OF

# JAFFRAY

DISTRICT OF
KENORA

KENORA
MINING DIVISION

SCALE : 1 INCH = 40 CHAINS (1/2 MILE)

| DR. | D.T. | PLAN NO. M.1992 |
|---|---|---|
| DATE | JULY/71 | |

ONTARIO
MINISTRY OF NATURAL RESOURCES
SURVEYS AND MAPPING BRANCH

NOTICE: THE SURFACE RIGHTS LYING WITHIN 10.25m OF THE CENTRE LINE OF THE TRANSCANADA PIPELINE RIGHT OF WAY ARE WITHDRAWN FROM STAKING OUT, PROSPECTING, SALE OR LEASE BY ORDER W.0191 ONT. DATED SEPT.30, 1991, SECTION 32 OF THE NATIONAL ENERGY BOARD ACT APPLIES.

## SYMBOLS

Boundary
- Township, Meridian, Baseline
- Road allowance; surveyed
- shoreline
- Lot/Concession; surveyed
- unsurveyed
- Parcel; surveyed
- unsurveyed
- Right-of-way; road
- railway
- utility

Reservation
Cliff, Pit, Pile
Contour
- Interpolated
- Approximate
- Depression
- Control point (horizontal)

Flooded land
Mine head frame
Pipeline (above ground)

Railway; single track
- double track
- abandoned

Road; highway, county, township
- access
- trail, bush

Shoreline (original)
Transmission line
Wooded area

## DISPOSITION OF CROWN LANDS

Patent
- Surface & Mining Rights
- Surface Rights Only
- Mining Rights Only

Lease
- Surface & Mining Rights
- Surface Rights Only
- Mining Rights Only

Licence of Occupation
Order-in-Council — OC
Cancelled
Reservation — R
Sand & Gravel — P

THE INFORMATION THAT APPEARS ON THIS MAP HAS BEEN COMPILED FROM VARIOUS SOURCES, AND ACCURACY IS NOT GUARANTEED. THOSE WISHING TO STAKE MINING CLAIMS SHOULD CONSULT WITH THE MINING RECORDER, MINISTRY OF NORTHERN DEVELOPMENT AND MINES, FOR ADDITIONAL INFORMATION ON THE STATUS OF THE LANDS SHOWN HEREON.

Ontario
Ministry of Natural Resources
Ministry of Northern Development and Mines

# INDEX TO LAND DISPOSITION

PLAN G-1338

TOWNSHIP JAFFRAY

M.N.R. ADMINISTRATIVE DISTRICT
KENORA
MINING DIVISION
KENORA
LAND TITLES/REGISTRY DIVISION
KENORA

Scale 1:20 000

1000 Metres 0 1000 Metres

1000 0 1000 2000 3000 4000 5000 6000 Feet

Contour Interval 10 Metres

## AREAS WITHDRAWN FROM DISPOSITION

MRO - Mining Rights Only
SRO - Surface Rights Only
M+S - Mining and Surface Rights

| | Description | Order No. | Date | Disposition | File |
|---|---|---|---|---|---|
| R | MNR RESERVE | | | | 92675 |
| R | SEC. 36/80 | W.5/83 | 5/4/83 | SRO | 97164 |
| R | SEC. 36/80 | W.36/88 | 30/5/88 | SRO | 188555 Vol.I |
| R | SEC.36/80 | W.37/88 | 30/5/88 | M+S | 188555 Vol.I |
| R | MNR RESERVE | | | | 77094 Vol.I |
| ER | MNR RESERVE | W.K-1/95 NWR 19/01/95 M&S | | | 195150 |
| PT | PENDING DISPOSITION UNDER PUBLIC LANDS ACT | | | | |

## DATE OF ISSUE

FEB 02 1998

PROVINCIAL RECORDING OFFICE - SUDBURY

## FLOODING:

ONT. HYDRO FLOODING ON THE WINNIPEG RIVER AND ALCOCK LAKE TO CONTOUR ELEVATION 1045' G.S.C.
W.P.L.A. 51 FILE : 12999

## NOTES

ISLANDS AND WATER LOTS, TO THE WEST OF JAFFRAY TWP., IN THE WINNIPEG RIVER AND LAKE OF THE WOODS ARE CLASSIFIED AS UNSURVEYED TERRITORY AND AS SUCH ARE NOT GEOGRAPHICALLY PART OF JAFFRAY TWP.

THE SOUTH, EAST AND WEST BOUNDARIES OF THE TOWNSHIP OF JAFFRAY, BEING PART OF THE CORPORATION OF THE TOWNSHIP OF JAFFRAY AND MELICK, REGULATED BY MUNICIPAL CORPORATIONS QUIETING ORDER DATED JAN. 6, 1956. P.F.C. 7296 (now the TOWN OF JAFFRAY and MELICK)

THE NORTH, EAST AND SOUTH BOUNDARIES OF THE TOWN OF KENORA, REGULATED BY MUNICIPAL CORPORATIONS QUIETING ORDER DATED JUNE 15, 1959. P.F.M. 6508

ISLANDS IN THE WINNIPEG RIVER AND LAKE OF THE WOODS ARE 'NOT OPEN FOR STAKING'

EFFECTIVE AS LINEN

Map base and land disposition drafting by Surveys and Mapping Branch, Ministry of Natural Resources.

The disposition of land, location of lot fabric and parcel boundaries on this index was compiled for administrative purposes only.

# JAFFRAY.

Scale 40 Chains to an Inch.

BLACK STURGEON LAKE

RABBIT LAKE

LAKE OF THE WOODS

TUNNEL ISLAND

CONEY ISLAND

LAURENCE LAKE

JULIA LAKE

BREAKNECK LAKE

ROUND LAKE

OLD FORT Is.

HUDSON'S BAY COMPANY

KENORA

WESTERN LUMBER Co.

CANADIAN PACIFIC RAILWAY

Dept. of Highways

Union Park Cemetery

Kenora Intermediate Aerodrome Site Dept. of National Defence Area 160.05 Ac.

BULLION MINE P 263

EL DIVIDEND MINE SITE

RAJAH MINE

West Part of 77 P

Part of P 121

I.8. W.Pt.

I.8. East Pt.

K.8. West Pt.

K.8. East Pt.

K 13 West Pt. K 13 East Pt.

W½ K.16

I.6

I.7

K 9

K 31

K 120

K 121

K 122

K 103

K 104

K 100

K 101

K 110

K 114

P 312

P 317

P 431

P 432

P 554

P 555

P 556

P 559

P 416

P 436

P 337

P 215

P 218

P 246

P 260

P 261

P 264

P 266

P 267

P 268

P 281

P 283

P 284

P 285

P 286

P 288

P 289

P 292

P 310

D 39

D 52

D 62

A 18

A 217

X 21

16 Y.

572 P

K 6569

K 6567

K 6568

K 6565

K 6564

K 6597

K 9719

K 9718

K 9797

K 6543

K 6542

K 3540

9083

9635

LO 2335

LO 1097

LO

I II III IV V VI VII VIII

staking Sec. 39 (d) No OP 7/12/55 RES. -A-
337P and part of 304P L & F Reservation removed.
See RES. J . 12/10/63

Gravel and staking reservation on Lots 9, 10, 11, Con. 1 - Reservation continued until Jan. 1/63
See RES.J. 7/23/62 (121394)

NOTE:

Area marked thus withdrawn from staking under Section 39(d) of the Mg. Act.
Also gravel in the same area, reserved from disposition.

# PLAN OF HAFFRAY TWP.

## KENORA MINING DIVISION.

## DISTRICT OF KENORA.

Scale, 40 chains to an inch.

RECEIVED
MAY 17 1962
MINING LANDS BRANCH

May 27/63
Sept 10/63
June 23/64

MELICK TWP

BLACK STURGEON LAKE

HAYCOCK TWP.

WOODS OF TILE

Rabbit Lake

Round Lake

Laurentie Lake

Hudsons Bay Company

Kenora

Bullion Mine

Rajah Mine

Bear Mine

Kenora Intermediate Aerodrome Site Dept of National Defence Area 160 Ac.

Reserved for gravel purpose S.R.O. Reserved

Not open for staking

Tunnel Island

See Plan M. 1996

Old Fort 11

Union Park Cemetery

Western Lumber Co.

Mill site

Location

Pumping Station

Dept of Highways

Proposed

Trans Can

C.N.R.

C.P.R.

Lakes

Creek

Road

Trail

Portage

Power Line

Telephone Line

Pipe Line

Fence

Cliff

Rapids

Marsh

Swamp

Sand

Gravel

Clay

Rock

Buildings

Cemetery

Camp

Mine

Quarry

Pit

Wharf

Boathouse

Boom

Dam

Bridge

Ferry

Lighthouse

Fire Tower

Church

School

Hotel

Store

Post Office

Power Station

Transformer

Telephone

Telegraph

Railway Station

Railway Siding

Railway Crossing

Railway Bridge

Railway Tunnel

Railway Culvert

Railway Trestle

Railway Turntable

Railway Water Tank

Railway Coal Chute

Railway Sand House

Railway Engine House

Railway Car Shop

Railway Freight Shed

Railway Passenger Station

Railway Express Office

Railway Telegraph Office

Railway Telephone Office

Railway Signal Tower

Railway Crossing Gate

Railway Crossing Flasher

Railway Crossing Bell

Railway Crossing Sign

Railway Crossing Watchman

Railway Crossing Shanty

Railway Crossing Protection

Railway Crossing Surface

Railway Crossing Width

Railway Crossing Angle

Railway Crossing Skew

Railway Crossing Grade

Railway Crossing Curve

Railway Crossing Tangent

Railway Crossing Spiral

Railway Crossing Transition

Railway Crossing Superelevation

Railway Crossing Widening

Railway Crossing Sight Distance

Railway Crossing Stopping Distance

Railway Crossing Braking Distance

Railway Crossing Reaction Distance

Railway Crossing Perception Distance

Railway Crossing Recognition Distance

Railway Crossing Decision Distance

Railway Crossing Maneuver Distance

Railway Crossing Clearance Distance

Railway Crossing Safety Distance

Railway Crossing Warning Distance

Railway Crossing Protection Distance

Railway Crossing Surface Distance

Railway Crossing Width Distance

Railway Crossing Angle Distance

Railway Crossing Skew Distance

Railway Crossing Grade Distance

Railway Crossing Curve Distance

Railway Crossing Tangent Distance

Railway Crossing Spiral Distance

Railway Crossing Transition Distance

Railway Crossing Superelevation Distance

Railway Crossing Widening Distance

Railway Crossing Sight Distance Distance

Railway Crossing Stopping Distance Distance

Railway Crossing Braking Distance Distance

Railway Crossing Reaction Distance Distance

Railway Crossing Perception Distance Distance

Railway Crossing Recognition Distance Distance

Railway Crossing Decision Distance Distance

Railway Crossing Maneuver Distance Distance

Railway Crossing Clearance Distance Distance

Railway Crossing Safety Distance Distance

Railway Crossing Warning Distance Distance

Railway Crossing Protection Distance Distance

Railway Crossing Surface Distance Distance

Railway Crossing Width Distance Distance

Railway Crossing Angle Distance Distance

Railway Crossing Skew Distance Distance

Railway Crossing Grade Distance Distance

Railway Crossing Curve Distance Distance

Railway Crossing Tangent Distance Distance

Railway Crossing Spiral Distance Distance

Railway Crossing Transition Distance Distance

Railway Crossing Superelevation Distance Distance

Railway Crossing Widening Distance Distance

Railway Crossing Sight Distance Distance Distance

Railway Crossing Stopping Distance Distance Distance

Railway Crossing Braking Distance Distance Distance

Railway Crossing Reaction Distance Distance Distance

Railway Crossing Perception Distance Distance Distance

Railway Crossing Recognition Distance Distance Distance

Railway Crossing Decision Distance Distance Distance

Railway Crossing Maneuver Distance Distance Distance

Railway Crossing Clearance Distance Distance Distance

Railway Crossing Safety Distance Distance Distance

Railway Crossing Warning Distance Distance Distance

Railway Crossing Protection Distance Distance Distance

Railway Crossing Surface Distance Distance Distance

Railway Crossing Width Distance Distance Distance

Railway Crossing Angle Distance Distance Distance

Railway Crossing Skew Distance Distance Distance

Railway Crossing Grade Distance Distance Distance

Railway Crossing Curve Distance Distance Distance

Railway Crossing Tangent Distance Distance Distance

Railway Crossing Spiral Distance Distance Distance

Railway Crossing Transition Distance Distance Distance

Railway Crossing Superelevation Distance Distance Distance

Railway Crossing Widening Distance Distance Distance

Railway Crossing Sight Distance Distance Distance Distance

Railway Crossing Stopping Distance Distance Distance Distance

Railway Crossing Braking Distance Distance Distance Distance

Railway Crossing Reaction Distance Distance Distance Distance

Railway Crossing Perception Distance Distance Distance Distance

Railway Crossing Recognition Distance Distance Distance Distance

Railway Crossing Decision Distance Distance Distance Distance

Railway Crossing Maneuver Distance Distance Distance Distance

Railway Crossing Clearance Distance Distance Distance Distance

Railway Crossing Safety Distance Distance Distance Distance

Railway Crossing Warning Distance Distance Distance Distance

Railway Crossing Protection Distance Distance Distance Distance

Railway Crossing Surface Distance Distance Distance Distance

Railway Crossing Width Distance Distance Distance Distance

Railway Crossing Angle Distance Distance Distance Distance

Railway Crossing Skew Distance Distance Distance Distance

Railway Crossing Grade Distance Distance Distance Distance

Railway Crossing Curve Distance Distance Distance Distance

Railway Crossing Tangent Distance Distance Distance Distance

Railway Crossing Spiral Distance Distance Distance Distance

Railway Crossing Transition Distance Distance Distance Distance

Railway Crossing Superelevation Distance Distance Distance Distance

Railway Crossing Widening Distance Distance Distance Distance

Railway Crossing Sight Distance Distance Distance Distance Distance

Railway Crossing Stopping Distance Distance Distance Distance Distance

Railway Crossing Braking Distance Distance Distance Distance Distance

Railway Crossing Reaction Distance Distance Distance Distance Distance

Railway Crossing Perception Distance Distance Distance Distance Distance

Railway Crossing Recognition Distance Distance Distance Distance Distance

Railway Crossing Decision Distance Distance Distance Distance Distance

Railway Crossing Maneuver Distance Distance Distance Distance Distance

Railway Crossing Clearance Distance Distance Distance Distance Distance

Railway Crossing Safety Distance Distance Distance Distance Distance

Railway Crossing Warning Distance Distance Distance Distance Distance

Railway Crossing Protection Distance Distance Distance Distance Distance

Railway Crossing Surface Distance Distance Distance Distance Distance

Railway Crossing Width Distance Distance Distance Distance Distance

Railway Crossing Angle Distance Distance Distance Distance Distance

Railway Crossing Skew Distance Distance Distance Distance Distance

Railway Crossing Grade Distance Distance Distance Distance Distance

Railway Crossing Curve Distance Distance Distance Distance Distance

Railway Crossing Tangent Distance Distance Distance Distance Distance

Railway Crossing Spiral Distance Distance Distance Distance Distance

Railway Crossing Transition Distance Distance Distance Distance Distance

Railway Crossing Superelevation Distance Distance Distance Distance Distance

Railway Crossing Widening Distance Distance Distance Distance Distance

Railway Crossing Sight Distance Distance Distance Distance Distance Distance

Railway Crossing Stopping Distance Distance Distance Distance Distance Distance

Railway Crossing Braking Distance Distance Distance Distance Distance Distance

Railway Crossing Reaction Distance Distance Distance Distance Distance Distance

Railway Crossing Perception Distance Distance Distance Distance Distance Distance

Railway Crossing Recognition Distance Distance Distance Distance Distance Distance

Railway Crossing Decision Distance Distance Distance Distance Distance Distance

Railway Crossing Maneuver Distance Distance Distance Distance Distance Distance

Railway Crossing Clearance Distance Distance Distance Distance Distance Distance

Railway Crossing Safety Distance Distance Distance Distance Distance Distance

Railway Crossing Warning Distance Distance Distance Distance Distance Distance

Railway Crossing Protection Distance Distance Distance Distance Distance Distance

Railway Crossing Surface Distance Distance Distance Distance Distance Distance

Railway Crossing Width Distance Distance Distance Distance Distance Distance

Railway Crossing Angle Distance Distance Distance Distance Distance Distance

Railway Crossing Skew Distance Distance Distance Distance Distance Distance

Railway Crossing Grade Distance Distance Distance Distance Distance Distance

Railway Crossing Curve Distance Distance Distance Distance Distance Distance

Railway Crossing Tangent Distance Distance Distance Distance Distance Distance

Railway Crossing Spiral Distance Distance Distance Distance Distance Distance

Railway Crossing Transition Distance Distance Distance Distance Distance Distance

Railway Crossing Superelevation Distance Distance Distance Distance Distance Distance

Railway Crossing Widening Distance Distance Distance Distance Distance Distance

Railway Crossing Sight Distance Distance Distance Distance Distance Distance Distance

Railway Crossing Stopping Distance Distance Distance Distance Distance Distance Distance

Railway Crossing Braking Distance Distance Distance Distance Distance Distance Distance

Railway Crossing Reaction Distance Distance Distance Distance Distance Distance Distance

Railway Crossing Perception Distance Distance Distance Distance Distance Distance Distance

Railway Crossing Recognition Distance Distance Distance Distance Distance Distance Distance

Railway Crossing Decision Distance Distance Distance Distance Distance Distance Distance

Railway Crossing Maneuver Distance Distance Distance Distance Distance Distance Distance

Railway Crossing Clearance Distance Distance Distance Distance Distance Distance Distance

Railway Crossing Safety Distance Distance Distance Distance Distance Distance Distance

Railway Crossing Warning Distance Distance Distance Distance Distance Distance Distance

Railway Crossing Protection Distance Distance Distance Distance Distance Distance Distance

Railway Crossing Surface Distance Distance Distance Distance Distance Distance Distance

Railway Crossing Width Distance Distance Distance Distance Distance Distance Distance

Railway Crossing Angle Distance Distance Distance Distance Distance Distance Distance

Railway Crossing Skew Distance Distance Distance Distance Distance Distance Distance

Railway Crossing Grade Distance Distance Distance Distance Distance Distance Distance

Railway Crossing Curve Distance Distance Distance Distance Distance Distance Distance

Railway Crossing Tangent Distance Distance Distance Distance Distance Distance Distance

Railway Crossing Spiral Distance Distance Distance Distance Distance Distance Distance

Railway Crossing Transition Distance Distance Distance Distance Distance Distance Distance

Railway Crossing Superelevation Distance Distance Distance Distance Distance Distance Distance

Railway Crossing Widening Distance Distance Distance Distance Distance Distance Distance

Railway Crossing Sight Distance Distance Distance Distance Distance Distance Distance Distance

Railway Crossing Stopping Distance Distance Distance Distance Distance Distance Distance Distance

Railway Crossing Braking Distance Distance Distance Distance Distance Distance Distance Distance

Railway Crossing Reaction Distance Distance Distance Distance Distance Distance Distance Distance

Railway Crossing Perception Distance Distance Distance Distance Distance Distance Distance Distance

Railway Crossing Recognition Distance Distance Distance Distance Distance Distance Distance Distance

Railway Crossing Decision Distance Distance Distance Distance Distance Distance Distance Distance

Railway Crossing Maneuver Distance Distance Distance Distance Distance Distance Distance Distance

Railway Crossing Clearance Distance Distance Distance Distance Distance Distance Distance Distance

Railway Crossing Safety Distance Distance Distance Distance Distance Distance Distance Distance

Railway Crossing Warning Distance Distance Distance Distance Distance Distance Distance Distance

Railway Crossing Protection Distance Distance Distance Distance Distance Distance Distance Distance

Railway Crossing Surface Distance Distance Distance Distance Distance Distance Distance Distance

Railway Crossing Width Distance Distance Distance Distance Distance Distance Distance Distance

Railway Crossing Angle Distance Distance Distance Distance Distance Distance Distance Distance

Railway Crossing Skew Distance Distance Distance Distance Distance Distance Distance Distance

Railway Crossing Grade Distance Distance Distance Distance Distance Distance Distance Distance

Railway Crossing Curve Distance Distance Distance Distance Distance Distance Distance Distance

Railway Crossing Tangent Distance Distance Distance Distance Distance Distance Distance Distance

Railway Crossing Spiral Distance Distance Distance Distance Distance Distance Distance Distance

Railway Crossing Transition Distance Distance Distance Distance Distance Distance Distance Distance

Railway Crossing Superelevation Distance Distance Distance Distance Distance Distance Distance Distance

Railway Crossing Widening Distance Distance Distance Distance Distance Distance Distance Distance

Railway Crossing Sight Distance Distance Distance Distance Distance Distance Distance Distance Distance

Railway Crossing Stopping Distance Distance Distance Distance Distance Distance Distance Distance Distance

Railway Crossing Braking Distance Distance Distance Distance Distance Distance Distance Distance Distance

Railway Crossing Reaction Distance Distance Distance Distance Distance Distance Distance Distance Distance

Railway Crossing Perception Distance Distance Distance Distance Distance Distance Distance Distance Distance

Railway Crossing Recognition Distance Distance Distance Distance Distance Distance Distance Distance Distance

Railway Crossing Decision Distance Distance Distance Distance Distance Distance Distance Distance Distance

Railway Crossing Maneuver Distance Distance Distance Distance Distance Distance Distance Distance Distance

Railway Crossing Clearance Distance Distance Distance Distance Distance Distance Distance Distance Distance

Railway Crossing Safety Distance Distance Distance Distance Distance Distance Distance Distance Distance

Railway Crossing Warning Distance Distance Distance Distance Distance Distance Distance Distance Distance

Railway Crossing Protection Distance Distance Distance Distance Distance Distance Distance Distance Distance

Railway Crossing Surface Distance Distance Distance Distance Distance Distance Distance Distance Distance

Railway Crossing Width Distance Distance Distance Distance Distance Distance Distance Distance Distance

Railway Crossing Angle Distance Distance Distance Distance Distance Distance Distance Distance Distance

Railway Crossing Skew Distance Distance Distance Distance Distance Distance Distance Distance Distance

Railway Crossing Grade Distance Distance Distance Distance Distance Distance Distance Distance Distance

Railway Crossing Curve Distance Distance Distance Distance Distance Distance Distance Distance Distance

Railway Crossing Tangent Distance Distance Distance Distance Distance Distance Distance Distance Distance

Railway Crossing Spiral Distance Distance Distance Distance Distance Distance Distance Distance Distance

Railway Crossing Transition Distance Distance Distance Distance Distance Distance Distance Distance Distance

Railway Crossing Superelevation Distance Distance Distance Distance Distance Distance Distance Distance Distance

Railway Crossing Widening Distance Distance Distance Distance Distance Distance Distance Distance Distance

Railway Crossing Sight Distance Distance Distance Distance Distance Distance Distance Distance Distance Distance

Railway Crossing Stopping Distance Distance Distance Distance Distance Distance Distance Distance Distance Distance

Railway Crossing Braking Distance Distance Distance Distance Distance Distance Distance Distance Distance Distance

Railway Crossing Reaction Distance Distance Distance Distance Distance Distance Distance Distance Distance Distance

Railway Crossing Perception Distance Distance Distance Distance Distance Distance Distance Distance Distance Distance

Railway Crossing Recognition Distance Distance Distance Distance Distance Distance Distance Distance Distance Distance

Railway Crossing Decision Distance Distance Distance Distance Distance Distance Distance Distance Distance Distance

Railway Crossing Maneuver Distance Distance Distance Distance Distance Distance Distance Distance Distance Distance

Railway Crossing Clearance Distance Distance Distance Distance Distance Distance Distance Distance Distance Distance

Railway Crossing Safety Distance Distance Distance Distance Distance Distance Distance Distance Distance Distance

Railway Crossing Warning Distance Distance Distance Distance Distance Distance Distance Distance Distance Distance

Railway Crossing Protection Distance Distance Distance Distance Distance Distance Distance Distance Distance Distance

Railway Crossing Surface Distance Distance Distance Distance Distance Distance Distance Distance Distance Distance

Railway Crossing Width Distance Distance Distance Distance Distance Distance Distance Distance Distance Distance

Railway Crossing Angle Distance Distance Distance Distance Distance Distance Distance Distance Distance Distance

Railway Crossing Skew Distance Distance Distance Distance Distance Distance Distance Distance Distance Distance

Railway Crossing Grade Distance Distance Distance Distance Distance Distance Distance Distance Distance Distance

Railway Crossing Curve Distance Distance Distance Distance Distance Distance Distance Distance Distance Distance

Railway Crossing Tangent Distance Distance Distance Distance Distance Distance Distance Distance Distance Distance

Railway Crossing Spiral Distance Distance Distance Distance Distance Distance Distance Distance Distance Distance

Railway Crossing Transition Distance Distance Distance Distance Distance Distance Distance Distance Distance Distance

Railway Crossing Superelevation Distance Distance Distance Distance Distance Distance Distance Distance Distance Distance

Railway Crossing Widening Distance Distance Distance Distance Distance Distance Distance Distance Distance Distance

Railway Crossing Sight Distance Distance Distance Distance Distance Distance Distance Distance Distance Distance Distance

Railway Crossing Stopping Distance Distance Distance Distance Distance Distance Distance Distance Distance Distance Distance

Railway Crossing Braking Distance Distance Distance Distance Distance Distance Distance Distance Distance Distance Distance

Railway Crossing Reaction Distance Distance Distance Distance Distance Distance Distance Distance Distance Distance Distance

Railway Crossing Perception Distance Distance Distance Distance Distance Distance Distance Distance Distance Distance Distance

Railway Crossing Recognition Distance Distance Distance Distance Distance Distance Distance Distance Distance Distance Distance

Railway Crossing Decision Distance Distance Distance Distance Distance Distance Distance Distance Distance Distance Distance

Railway Crossing Maneuver Distance Distance Distance Distance Distance Distance Distance Distance Distance Distance Distance

Railway Crossing Clearance Distance Distance Distance Distance Distance Distance Distance Distance Distance Distance Distance

Railway Crossing Safety Distance Distance Distance Distance Distance Distance Distance Distance Distance Distance Distance

Railway Crossing Warning Distance Distance Distance Distance Distance Distance Distance Distance Distance Distance Distance

Railway Crossing Protection Distance Distance Distance Distance Distance Distance Distance Distance Distance Distance Distance

Railway Crossing Surface Distance Distance Distance Distance Distance Distance Distance Distance Distance Distance Distance

Railway Crossing Width Distance Distance Distance Distance Distance Distance Distance Distance Distance Distance Distance

Railway Crossing Angle Distance Distance Distance Distance Distance Distance Distance Distance Distance Distance Distance

Railway Crossing Skew Distance Distance Distance Distance Distance Distance Distance Distance Distance Distance Distance

Railway Crossing Grade Distance Distance Distance Distance Distance Distance Distance Distance Distance Distance Distance

Railway Crossing Curve Distance Distance Distance Distance Distance Distance Distance Distance Distance Distance Distance

Railway Crossing Tangent Distance Distance Distance Distance Distance Distance Distance Distance Distance Distance Distance

Railway Crossing Spiral Distance Distance Distance Distance Distance Distance Distance Distance Distance Distance Distance

Railway Crossing Transition Distance Distance Distance Distance Distance Distance Distance Distance Distance Distance Distance

Railway Crossing Superelevation Distance Distance Distance Distance Distance Distance Distance Distance Distance Distance Distance

Railway Crossing Widening Distance Distance Distance Distance Distance Distance Distance Distance Distance Distance Distance

Railway Crossing Sight Distance Distance Distance Distance Distance Distance Distance Distance Distance Distance Distance Distance

Railway Crossing Stopping Distance Distance Distance Distance Distance Distance Distance Distance Distance Distance Distance Distance

Railway Crossing Braking Distance Distance Distance Distance Distance Distance Distance Distance Distance Distance Distance Distance

Railway Crossing Reaction Distance Distance Distance Distance Distance Distance Distance Distance Distance Distance Distance Distance

Railway Crossing Perception Distance Distance Distance Distance Distance Distance Distance Distance Distance Distance Distance Distance

Railway Crossing Recognition Distance Distance Distance Distance Distance Distance Distance Distance Distance Distance Distance Distance

Railway Crossing Decision Distance Distance Distance Distance Distance Distance Distance Distance Distance Distance Distance Distance

Railway Crossing Maneuver Distance Distance Distance Distance Distance Distance Distance Distance Distance Distance Distance Distance

Railway Crossing Clearance Distance Distance Distance Distance Distance Distance Distance Distance Distance Distance Distance Distance

Railway Crossing Safety Distance Distance Distance Distance Distance Distance Distance Distance Distance Distance Distance Distance

Railway Crossing Warning Distance Distance Distance Distance Distance Distance Distance Distance Distance Distance Distance Distance

Railway Crossing Protection Distance Distance Distance Distance Distance Distance Distance Distance Distance Distance Distance Distance

Railway Crossing Surface Distance Distance Distance Distance Distance Distance Distance Distance Distance Distance Distance Distance

Railway Crossing Width Distance Distance Distance Distance Distance Distance Distance Distance Distance Distance Distance Distance

Railway Crossing Angle Distance Distance Distance Distance Distance Distance Distance Distance Distance Distance Distance Distance

Railway Crossing Skew Distance Distance Distance Distance Distance Distance Distance Distance Distance Distance Distance Distance

Railway Crossing Grade Distance Distance Distance Distance Distance Distance Distance Distance Distance Distance Distance Distance

Railway Crossing Curve Distance Distance Distance Distance Distance Distance Distance Distance Distance Distance Distance Distance

Railway Crossing Tangent Distance Distance Distance Distance Distance Distance Distance Distance Distance Distance Distance Distance

Railway Crossing Spiral Distance Distance Distance Distance Distance Distance Distance Distance Distance Distance Distance Distance

Railway Crossing Transition Distance Distance Distance Distance Distance Distance Distance Distance Distance Distance Distance Distance

Railway Crossing Superelevation Distance Distance Distance Distance Distance Distance Distance Distance Distance Distance Distance Distance

Railway Crossing Widening Distance Distance Distance Distance Distance Distance Distance Distance Distance Distance Distance Distance

Railway Crossing Sight Distance Distance Distance Distance Distance Distance Distance Distance Distance Distance Distance Distance Distance

Railway Crossing Stopping Distance Distance Distance Distance Distance Distance Distance Distance Distance Distance Distance Distance Distance

Railway Crossing Braking Distance Distance Distance Distance Distance Distance Distance Distance Distance Distance Distance Distance Distance

Railway Crossing Reaction Distance Distance Distance Distance Distance Distance Distance Distance Distance Distance Distance Distance Distance

Railway Crossing Perception Distance Distance Distance Distance Distance Distance Distance Distance Distance Distance Distance Distance Distance

Railway Crossing Recognition Distance Distance Distance Distance Distance Distance Distance Distance Distance Distance Distance Distance Distance

Railway Crossing Decision Distance Distance Distance Distance Distance Distance Distance Distance Distance Distance Distance Distance Distance

Railway Crossing Maneuver Distance Distance Distance Distance Distance Distance Distance Distance Distance Distance Distance Distance Distance

Railway Crossing Clearance Distance Distance Distance Distance Distance Distance Distance Distance Distance Distance Distance Distance Distance

Railway Crossing Safety Distance Distance Distance Distance Distance Distance Distance Distance Distance Distance Distance Distance Distance

Railway Crossing Warning Distance Distance Distance Distance Distance Distance Distance Distance Distance Distance Distance Distance Distance

Railway Crossing Protection Distance Distance Distance Distance Distance Distance Distance Distance Distance Distance Distance Distance Distance

Railway Crossing Surface Distance Distance Distance Distance Distance Distance Distance Distance Distance Distance Distance Distance Distance

Railway Crossing Width Distance Distance Distance Distance Distance Distance Distance Distance Distance Distance Distance Distance Distance

Railway Crossing Angle Distance Distance Distance Distance Distance Distance Distance Distance Distance Distance Distance Distance Distance

Railway Crossing Skew Distance Distance Distance Distance Distance Distance Distance Distance Distance Distance Distance Distance Distance

Railway Crossing Grade Distance Distance Distance Distance Distance Distance Distance Distance Distance Distance Distance Distance Distance

Railway Crossing Curve Distance Distance Distance Distance Distance Distance Distance Distance Distance Distance Distance Distance Distance

Railway Crossing Tangent Distance Distance Distance Distance Distance Distance Distance Distance Distance Distance Distance Distance Distance

Railway Crossing Spiral Distance Distance Distance Distance Distance Distance Distance Distance Distance Distance Distance Distance Distance

Railway Crossing Transition Distance Distance Distance Distance Distance Distance Distance Distance Distance Distance Distance Distance Distance

Railway Crossing Superelevation Distance Distance Distance Distance Distance Distance Distance Distance Distance Distance Distance Distance Distance

Railway Crossing Widening Distance Distance Distance Distance Distance Distance Distance Distance Distance Distance Distance Distance Distance

Railway Crossing Sight Distance Distance Distance Distance Distance Distance Distance Distance Distance Distance Distance Distance Distance Distance

Railway Crossing Stopping Distance Distance Distance Distance Distance Distance Distance Distance Distance Distance Distance Distance Distance Distance

Railway Crossing Braking Distance Distance Distance Distance Distance Distance Distance Distance Distance Distance Distance Distance Distance Distance

Railway Crossing Reaction Distance Distance Distance Distance Distance Distance Distance Distance Distance Distance Distance Distance Distance Distance

Railway Crossing Perception Distance Distance Distance Distance Distance Distance Distance Distance Distance Distance Distance Distance Distance Distance

Railway Crossing Recognition Distance Distance Distance Distance Distance Distance Distance Distance Distance Distance Distance Distance Distance Distance

Railway Crossing Decision Distance Distance Distance Distance Distance Distance Distance Distance Distance Distance Distance Distance Distance Distance

Railway Crossing Maneuver Distance Distance Distance Distance Distance Distance Distance Distance Distance Distance Distance Distance Distance Distance

Railway Crossing Clearance Distance Distance Distance Distance Distance Distance Distance Distance Distance Distance Distance Distance Distance Distance

Railway Crossing Safety Distance Distance Distance Distance Distance Distance Distance Distance Distance Distance Distance Distance Distance Distance

Railway Crossing Warning Distance Distance Distance Distance Distance Distance Distance Distance Distance Distance Distance Distance Distance Distance

Railway Crossing Protection Distance Distance Distance Distance Distance Distance Distance Distance Distance Distance Distance Distance Distance Distance

Railway Crossing Surface Distance Distance Distance Distance Distance Distance Distance Distance Distance Distance Distance Distance Distance Distance

Railway Crossing Width Distance Distance Distance Distance Distance Distance Distance Distance Distance Distance Distance Distance Distance Distance

Railway Crossing Angle Distance Distance Distance Distance Distance Distance Distance Distance Distance Distance Distance Distance Distance Distance

Railway Crossing Skew Distance Distance Distance Distance Distance Distance Distance Distance Distance Distance Distance Distance Distance Distance

Railway Crossing Grade Distance Distance Distance Distance Distance Distance Distance Distance Distance Distance Distance Distance Distance Distance

Railway Crossing Curve Distance Distance Distance Distance Distance Distance Distance Distance Distance Distance Distance Distance Distance Distance

Railway Crossing Tangent Distance Distance Distance Distance Distance Distance Distance Distance Distance Distance Distance Distance Distance Distance

Railway Crossing Spiral Distance Distance Distance Distance Distance Distance Distance Distance Distance Distance Distance Distance Distance Distance

Railway Crossing Transition Distance Distance Distance Distance Distance Distance Distance Distance Distance Distance Distance Distance Distance Distance

Railway Crossing Superelevation Distance Distance Distance Distance Distance Distance Distance Distance Distance Distance Distance Distance Distance Distance

Railway Crossing Widening Distance Distance Distance Distance Distance Distance Distance Distance Distance Distance Distance Distance Distance Distance

Railway Crossing Sight Distance Distance Distance Distance Distance Distance Distance Distance Distance Distance Distance Distance Distance Distance Distance

Railway Crossing Stopping Distance Distance Distance Distance Distance Distance Distance Distance Distance Distance Distance Distance Distance Distance Distance

Railway Crossing Braking Distance Distance Distance Distance Distance Distance Distance Distance Distance Distance Distance Distance Distance Distance Distance

Railway Crossing Reaction Distance Distance Distance Distance Distance Distance Distance Distance Distance Distance Distance Distance Distance Distance Distance

Railway Crossing Perception Distance Distance Distance Distance Distance Distance Distance Distance Distance Distance Distance Distance Distance Distance Distance

Railway Crossing Recognition Distance Distance Distance Distance Distance Distance Distance Distance Distance Distance Distance Distance Distance Distance Distance

Railway Crossing Decision Distance Distance Distance Distance Distance Distance Distance Distance Distance Distance Distance Distance Distance Distance Distance

Railway Crossing Maneuver Distance Distance Distance Distance Distance Distance Distance Distance Distance Distance Distance Distance Distance Distance Distance

Railway Crossing Clearance Distance Distance Distance Distance Distance Distance Distance Distance Distance Distance Distance Distance Distance Distance Distance

Railway Crossing Safety Distance Distance Distance Distance Distance Distance Distance Distance Distance Distance Distance Distance Distance Distance Distance

Railway Crossing Warning Distance Distance Distance Distance Distance Distance Distance Distance Distance Distance Distance Distance Distance Distance Distance

Railway Crossing Protection Distance Distance Distance Distance Distance Distance Distance Distance Distance Distance Distance Distance Distance Distance Distance

Railway Crossing Surface Distance Distance Distance Distance Distance Distance Distance Distance Distance Distance Distance Distance Distance Distance Distance

Railway Crossing Width Distance Distance Distance Distance Distance Distance Distance Distance Distance Distance Distance Distance Distance Distance Distance

Railway Crossing Angle Distance Distance Distance Distance Distance Distance Distance Distance Distance Distance Distance Distance Distance Distance Distance

Railway Crossing Skew Distance Distance Distance Distance Distance Distance Distance Distance Distance Distance Distance Distance Distance Distance Distance

Railway Crossing Grade Distance Distance Distance Distance Distance Distance Distance Distance Distance Distance Distance Distance Distance Distance Distance

Railway Crossing Curve Distance Distance Distance Distance Distance Distance Distance Distance Distance Distance Distance Distance Distance Distance Distance

Railway Crossing Tangent Distance Distance Distance Distance Distance Distance Distance Distance Distance Distance Distance Distance Distance Distance Distance

Railway Crossing Spiral Distance Distance Distance Distance Distance Distance Distance Distance Distance Distance Distance Distance Distance Distance Distance

Railway Crossing Transition Distance Distance Distance Distance Distance Distance Distance Distance Distance Distance Distance Distance Distance Distance Distance

Railway Crossing Superelevation Distance Distance Distance Distance Distance Distance Distance Distance Distance Distance Distance Distance Distance Distance Distance

Railway Crossing Widening Distance Distance Distance Distance Distance Distance Distance Distance Distance Distance Distance Distance Distance Distance Distance

Railway Crossing Sight Distance Distance Distance Distance Distance Distance Distance Distance Distance Distance Distance Distance Distance Distance Distance Distance

Railway Crossing Stopping Distance Distance Distance Distance Distance Distance Distance Distance Distance Distance Distance Distance Distance Distance Distance Distance

Railway Crossing Braking Distance Distance Distance Distance Distance Distance Distance Distance Distance Distance Distance Distance Distance Distance Distance Distance

Railway Crossing Reaction Distance Distance Distance Distance Distance Distance Distance Distance Distance Distance Distance Distance Distance Distance Distance Distance

Railway Crossing Perception Distance Distance Distance Distance Distance Distance Distance Distance Distance Distance Distance Distance Distance Distance Distance Distance

Railway Crossing Recognition Distance Distance Distance Distance Distance Distance Distance Distance Distance Distance Distance Distance Distance Distance Distance Distance

Railway Crossing Decision Distance Distance Distance Distance Distance Distance Distance Distance Distance Distance Distance Distance Distance Distance Distance Distance

Railway Crossing Maneuver Distance Distance Distance Distance Distance Distance Distance Distance Distance Distance Distance Distance Distance Distance Distance Distance

Railway Crossing Clearance Distance Distance Distance Distance Distance Distance Distance Distance Distance Distance Distance Distance Distance Distance Distance Distance

Railway Crossing Safety Distance Distance Distance Distance Distance Distance Distance Distance Distance Distance Distance Distance Distance Distance Distance Distance

Railway Crossing Warning Distance Distance Distance Distance Distance Distance Distance Distance Distance Distance Distance Distance Distance Distance Distance Distance

Railway Crossing Protection Distance Distance Distance Distance Distance Distance Distance Distance Distance Distance Distance Distance Distance Distance Distance Distance

Railway Crossing Surface Distance Distance Distance Distance Distance Distance Distance Distance Distance Distance Distance Distance Distance Distance Distance Distance

Railway Crossing Width Distance Distance Distance Distance Distance Distance Distance Distance Distance Distance Distance Distance Distance Distance Distance Distance

Railway Crossing Angle Distance Distance Distance Distance Distance Distance Distance Distance Distance Distance Distance Distance Distance Distance Distance Distance

Railway Crossing Skew Distance Distance Distance Distance Distance Distance Distance Distance Distance Distance Distance Distance Distance Distance Distance Distance

Railway Crossing Grade Distance Distance Distance Distance Distance Distance Distance Distance Distance Distance Distance Distance Distance Distance Distance Distance

Railway Crossing Curve Distance Distance Distance Distance Distance Distance Distance Distance Distance Distance Distance Distance Distance Distance Distance Distance

Railway Crossing Tangent Distance Distance Distance Distance Distance Distance Distance Distance Distance Distance Distance Distance Distance Distance Distance Distance

Railway Crossing Spiral Distance Distance Distance Distance Distance Distance Distance Distance Distance Distance Distance Distance Distance Distance Distance Distance

Railway Crossing Transition Distance Distance Distance Distance Distance Distance Distance Distance Distance Distance Distance Distance Distance Distance Distance Distance

Railway Crossing Superelevation Distance Distance Distance Distance Distance Distance Distance Distance Distance Distance Distance Distance Distance Distance Distance Distance

Railway Crossing Widening Distance Distance Distance Distance Distance Distance Distance Distance Distance Distance Distance Distance Distance Distance Distance Distance

Railway Crossing Sight Distance Distance Distance Distance Distance Distance Distance Distance Distance Distance Distance Distance Distance Distance Distance Distance Distance

Railway Crossing Stopping Distance Distance Distance Distance Distance Distance Distance Distance Distance Distance Distance Distance Distance Distance Distance Distance Distance

Railway Crossing Braking Distance Distance Distance Distance Distance Distance Distance Distance Distance Distance Distance Distance Distance Distance Distance Distance Distance

Railway Crossing Reaction Distance Distance Distance Distance Distance Distance Distance Distance Distance Distance Distance Distance Distance Distance Distance Distance Distance

Railway Crossing Perception Distance Distance Distance Distance Distance Distance Distance Distance Distance Distance Distance Distance Distance Distance Distance Distance Distance

Railway Crossing Recognition Distance Distance Distance Distance Distance Distance Distance Distance Distance Distance Distance Distance Distance Distance Distance Distance Distance

Railway Crossing Decision Distance Distance Distance Distance Distance Distance Distance Distance Distance Distance Distance Distance Distance Distance Distance Distance Distance

Railway Crossing Maneuver Distance Distance Distance Distance Distance Distance Distance Distance Distance Distance Distance Distance Distance Distance Distance Distance Distance

Railway Crossing Clearance Distance Distance Distance Distance Distance Distance Distance Distance Distance Distance Distance Distance Distance Distance Distance Distance Distance

Railway Crossing Safety Distance Distance Distance Distance Distance Distance Distance Distance Distance Distance Distance Distance Distance Distance Distance Distance Distance

Railway Crossing Warning Distance Distance Distance Distance Distance Distance Distance Distance Distance Distance Distance Distance Distance Distance Distance Distance Distance

Railway Crossing Protection Distance Distance Distance Distance Distance Distance Distance Distance Distance Distance Distance Distance Distance Distance Distance Distance Distance

Railway Crossing Surface Distance Distance Distance Distance Distance Distance Distance Distance Distance Distance Distance Distance Distance Distance Distance Distance Distance

Railway Crossing Width Distance Distance Distance Distance Distance Distance Distance Distance Distance Distance Distance Distance Distance Distance Distance Distance Distance

Railway Crossing Angle Distance Distance Distance Distance Distance Distance Distance Distance Distance Distance Distance Distance Distance Distance Distance Distance Distance

Railway Crossing Skew Distance Distance Distance Distance Distance Distance Distance Distance Distance Distance Distance Distance Distance Distance Distance Distance Distance

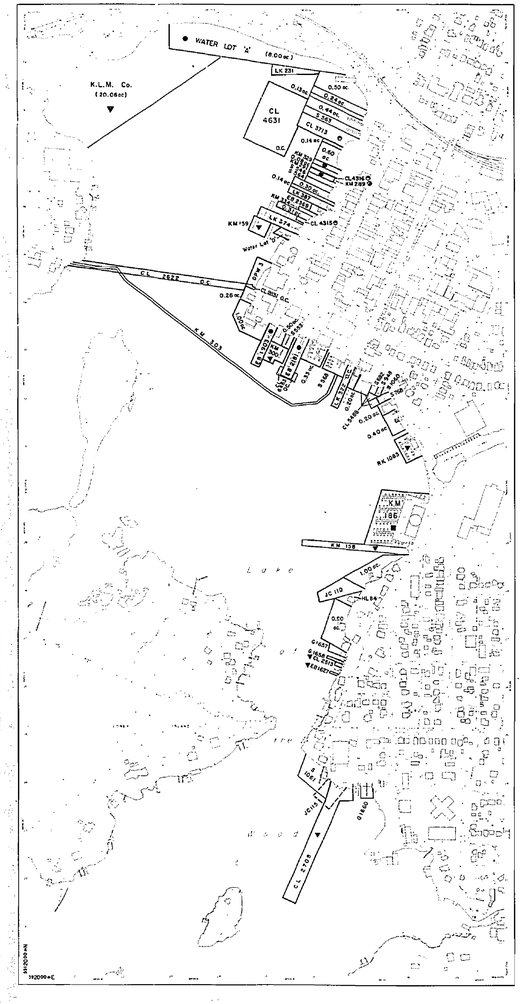
Railway Crossing Grade Distance Distance Distance Distance Distance Distance Distance Distance Distance Distance Distance Distance Distance Distance Distance Distance Distance

Railway Crossing Curve Distance Distance Distance Distance Distance Distance Distance Distance Distance Distance Distance Distance Distance Distance Distance Distance Distance

Railway Crossing Tangent Distance Distance Distance Distance Distance Distance Distance Distance Distance Distance Distance Distance Distance Distance Distance Distance Distance

Railway Crossing Spiral Distance Distance Distance Distance Distance Distance Distance Distance Distance Distance Distance Distance Distance Distance Distance Distance Distance

Railway Crossing Transition Distance Distance Distance Distance Distance Distance Distance Distance


WATER LOT 'A'
K.L.M. Co.
(20.06ac)
CL 4631
CL 4315
CL 4316
CL 4317
CL 4318
CL 4319
CL 4320
CL 4321
CL 4322
CL 4323
CL 4324
CL 4325
CL 4326
CL 4327
CL 4328
CL 4329
CL 4330
CL 4331
CL 4332
CL 4333
CL 4334
CL

PLAN OF

# JAFFRAY TWP.

## KENORA MINING DIVISION.

## DISTRICT OF KENORA.

Scale, 40 chains to an inch.

M-1992

MELICK TWP

BLACK STURGEON LAKE.

N. E. S. W.

1. 2. 3. 4. 5. 6. 7. 8. 9. 10. 11. 12. 13. 14. 15. 16.

7. 8. 6. 5. 4. 3. 2. 1.

HAYCOCK TWP.

LAKE OF THE WOODS

LAKE OF THE WOODS

HUDSON'S BAY COMPANY

KENORA

RABBIT LAKE.

ROUND LAKE

LAURENCE LAKE.

HILLTH LAKE

TUNNEL ISLAND.

Coney Isl.

Proposed H.P.C.

Dept. of Highways

TRANS. LINE FROM

Dryden F.S.

Loc.

Union Park Camp

Old Fort I.

Western Lumber Co.

Knights Location

Excel. of Marsh

Kenora O.C. Intermediate Aerodrome Site Dept. of National Defence Area 160 Ac.

NOT OPEN FOR STAKING

EL DIVER MINE 351 P

BULLION MINE P 263 C.S.

P 318 S.R.O.

P 317 RAJAH MINE

P 312

L.O. 5956

K. 122

K. 121

K. 120

K. 104

K. 103

K. 101

K. 100

K. 31

K. 23

K. 21

K. 9

K. 8

K. 13

K. 110

K. 111

K. 112

K. 114

K. 115

K. 116

K. 117

K. 118

K. 119

K. 120

K. 121

K. 122

K. 123

K. 124

K. 125

K. 126

K. 127

K. 128

K. 129

K. 130

K. 131

K. 132

K. 133

K.

1992

# MELICK TWP. M.2012

PELLATT TWP. M.2020

HAYCOCK TWP. M.1987

CLEARWATER BAY (Lake of the Woods) M.2062

BIGSTONE BAY (Lake of the Woods) M.1815

NOTE
FOR STATUS OF ISLANDS AND LANDS UNDER WATER LAKE OF THE WOODS AND WINNIPEG RIVER REFER TO ADJACENT AREA PLANS.

TOWN OF KENORA

Lake of the Woods

Hudson's Bay Co.

Western Lumber Co.

Knights Location

Preston's Loc.

Union Ph. Cemetery

Laurence L.

Round L.

Rabbit L.

Hilly L.

Breakneck L.

Black Sturgeon L.

Sturgeon L.

Badiquin River

Pipe River

Northern Ont. Pipeline Crown Corp.

H.E.P.C. Pipeline

T.C.H. #17

NOTES

400' surface rights reservation along the shores of all lakes and rivers.

Flooding rights reserved on Winnipeg River and Alcock Lake to contour elev. 1051.20' G.S.C. Jan. 23/40.. File 4922 vol.5

H.E.R.C. flooding rights on Winnipeg River and Alcock Lake to contour elev. 1045' G.S.C. W.R.L.A. 51 File 12999

(M) S.R.O. RESERVED FOR REFORESTATION FILE: 97164.

(G) SAND & GRAVEL RESERVE FILE: 97164

Mining Rights on K3540 & K3539 Thrown open for staking on June 1/77

DATE OF ISSUE AUG 25 1976

KENORA MINING DIV. RECEIVED AUG 31 1976 AM 7 8 9 10 11 12 1 2 3 4 5 6 PM

LEGEND

| | |
|---|---|
| PATENTED LAND | (P) or (P)† |
| PATENTED FOR SURFACE RIGHTS ONLY | (P)† |
| LEASE | (L) |
| LICENSE OF OCCUPATION | L.O. |
| CROWN LAND SALES | C.S. |
| LOCATED LAND | Loc. |
| CANCELLED | C. |
| NOT THROWN OPEN FOR STAKING | ⊘ |
| MINING RIGHTS ONLY | M.R.O. |
| SURFACE RIGHTS ONLY | S.R.O. |
| HIGHWAY & ROUTE NO. | (17) |
| ROADS | |
| TRAILS | |
| RAILWAYS | |
| POWER LINES | |
| MARSH OR MUSKEG | |
| MINES | |

† used only with summer resort locations or when space is limited.

TOWNSHIP OF

# JAFFRAY

DISTRICT OF KENORA

KENORA MINING DIVISION

SCALE : 1 INCH = 40 CHAINS (1/2 MILE)

M.R. Withdrawn Jan 1/77. (3)

#10

| | | |
|---|---|---|
| DR. | D.T. | PLAN NO. M.1992 |
| DATE | JULY/71 | |

ONTARIO
MINISTRY OF NATURAL RESOURCES
SURVEYS AND MAPPING BRANCH

1992

# MELICK TWP. M.2021

EAST OF PELLATT TWP. M.2828

HAYCOCK TWP. M.1987

CLEARWATER BAY (Lake of the Woods) M.2062

BIGSTONE BAY (Lake of the Woods) M.1815

NOTE
FOR STATUS OF ISLANDS AND LANDS UNDER WATER LAKE OF THE WOODS AND WINNIPEG RIVER REFER TO ADJACENT AREA PLANS.

TOWN OF KENORA

Lake of the Woods

Hudson's Bay Co.

Western Lumber Co

Knights Location

Preston's Loc.

Union Pt. Cemetery

Rabbit L.

Round L.

Rock L.

Laurence L.

Hilly L.

Breakneck L.

Sturgeon L.

Black Sturgeon Lakes

Black Bay

Boundary

Retracement

Survey

North B East

W.M. Graham

Feb 28/62

H.E.P.C. Pipeline

Northern Ont. Pipeline Crown Corp.

C.N.R.

C.P.R.

Trans Canada Airlines

Kenora Airport

Highway 17

Highway 596

Highway 598

Highway 604

## NOTES

400' surface rights reservation along the shores of all lakes and rivers.

Flooding rights reserved on Winnipeg River and Alcock Lake to contour elev. 1051.20' GSC. Jan. 23/40. File 4922 vol. 5

H.E.P.C. flooding rights on Winnipeg River and Alcock Lake to contour elev. 1045' GSC. W.P.L.A. 51 File 12999

KENORA MINING DIV.
RECEIVED
AUG 16 1971
AM 7 8 9 10 11 12 1 2 3 4 5 6 PM

## LEGEND

| | |
|---|---|
| PATENTED LAND | P or ● † |
| PATENTED FOR SURFACE RIGHTS ONLY | P † |
| LEASE | L |
| LICENSE OF OCCUPATION | L.O. |
| CROWN LAND SALES | C.S. |
| LOCATED LAND | Loc. |
| CANCELLED | C. |
| NOT THROWN OPEN FOR STAKING | ⊘ |
| MINING RIGHTS ONLY | M.R.O. |
| SURFACE RIGHTS ONLY | S.R.O. |
| HIGHWAY & ROUTE NO. | 17 |
| ROADS | |
| TRAILS | |
| RAILWAYS | |
| POWER LINES | |
| MARSH OR MUSKEG | |
| MINES | |

† used only with summer resort locations or when space is limited.

TOWNSHIP OF

# JAFFRAY

Feb 19/74

DISTRICT OF KENORA

52 E/6

KENORA MINING DIVISION

#9

SCALE : 1 INCH = 40 CHAINS (1/2 MILE)

| | | | |
|---|---|---|---|
| DR. | D.T. | PLAN NO. | M.1992 |
| DATE | JULY/71 | | |

ONTARIO
DEPARTMENT OF MINES AND NORTHERN AFFAIRS

JAFFRAY

1992

# PLAN OF
# JAFFRAY TWP.

M-1992

## KENORA MINING DIVISION.
## DISTRICT OF KENORA.

Scale, 40 chains to an inch.

MELICK TWP

BLACK STURGEON LAKE.

FLOODING RIGHTS RES. W.P.L.A. No 50

1. 2. 3. 4. 5. 6. 7. 8 9. 10. 11. 12. 13. 14. 15. 16.

AST NORTH.

W. E. S.

8

7

6

5

4

3

2

1

TWP.

HAY

RANGE

THE WOODS

LAKE OF THE WOODS

W.P.L.A. No 51

W.P.L.A. No 50

Old Fort Is.

TUNNEL ISLAND

SEE PLAN N. 1996

Coney Island

Rabbit Lake

Secondary Hwy No 596

Dept of Highways

Highway No 128

Union Park Cemetery

Round Lake

Laurence Lake

Kenora

Hudson Bay Company

Western Lumber Co

Fairbanks Morse

Kenora Transfer

Kenora Intermediate Aerodrome Site Dept of National Defence Area 160 Ac.

Town of Kenora Garbage Dump

Gravel and S.R.O. Reserved

Bullion Mine

Rajah Mine

P 317

K 122

K 121

K 104

K 103

K 100

K 101

K 110

K 23

K 31

K 9

K 99

K 18

K 21

D 39

D 62

P 52

P 260

P 261

P 264

P 265

P 266

P 267

P 268

P 281

P 283

P 284

P 285

P 286

P 288

P 292

P 310

P 312

P 431

P 554

P 555

P 556

P 304

L.O. 2835

L.O. 1097

L.O. 3345

S.P.A. 122 P

N.P.A. 122 P

Not open for staking

I-3326-70

RECEIVED
JUN 3 1968
KENORA MINING DIV.

400' surface rights reservation around all lakes

Road marked private may be used by prospectors only after obtaining permission from Ontario - Minnesota Pulp & Paper Co.

JAFFRAY 1992

6-26-68

1992

S.½ Lot 15, Con. 6 Reforestation SRO withdrawn from staking Sec. 39 (d) No QP 7/18/55, RES. -A-

337P and part of 304P L & F Reservation removed. See RES. J . 12/10/63

Gravel and staking reservation on Lots 9, 10, 11, Con. 1 - Reservation continued until Jan. 1/63 See RES.J. 7/23/62 (121394)

OTE:

rea marked thus ithdrawn from staking under ection 39(d) of the Mg. Act. lso gravel in the same area, eserved from disposition.

# PLAN OF JAFFRAY TWP.

## KENORA MINING DIVISION.

## DISTRICT OF KENORA.

Scale: 40 chains to an inch.

RECEIVED
MAY 17 1962
KENORA MINING DIV.

May 27/63
Sept 10/63
June 23/64

MELICK TWP

BLACK STURGEON LAKE

1. 2. 3. 4. 5. 6. 7. 8. 9. 10. 11. 12. 13. 14. 15. 16.

AST NORTH

W. E. S.

THE WOODS OF KEWAY

TUNNEL ISLAND

SEE PLAN N. 1996

HUDSON'S BAY COMPANY

KENORA

THE WOODS

LAURENTIE LAKE

RABBIT LAKE

ROUND LAKE

CROCK LAKE

Proposed

Dept of Highways

TRANS-CANADA HIGHWAY

Old Fort Ii

Union Park Cemetery

W.P.L.A. No. 51

W. Pt of 77 P

Northern Ont. Pipeline Corp Pre 154607

Kenora O.C. Intermediate Aerodrome Site Dept of National Defence Area 160 ac.

RESERVED FOR GRAVEL PURPOSES GRAVEL & S.R.O. RELEASED

Not open for staking

Surface Rights withdrawn from staking shown thus

Jaffray Twp
M. 1992

1992

PLAN OF

# JAFFRAY TWP.

## KENORA MINING DIVISION.

## DISTRICT OF KENORA.

Scale, 40 chains to an inch.

FEB - 2 1965

NOTE:

Area marked thus withdrawn from staking under section 39(d) of the Mg. Act.

Also gravel in the same area, reserved from disposition.

Open near June 25/64 M.

MELICK TWP

BLACK STURGEON LAKE

FLOODING RIGHTS RES. W.P.L. A No. 50

HAYCOCK TWP

WOODS OF THE NORTHLAND TUNNEL

HUDSON'S BAY COMPANY

RABBIT LAKE

ROUND LAKE

LUNDBERG LAKE

KENORA

BULLION MINE

RAJAH MINE

BRANKOM

MILLER

Kenora O.C. Intermediate Groundwave Site Dept of National Defence Area 150 Ac.

SEE REDEX-IMPS First Large Gravel and S.R.O. Reserved

Not open for staking

O.P. 1-2545 G
1-2879 G

SEE PLAN M 1930

S./ Lot 15, Con. 6 Reforestation SRO withdrawn from staking Sec. 39 (d) No QP 7/18/55 RES. -A-

3-7P and part of 304P L & F Reservation removed. See Res. J. 12/10/63

Gravel and staking reservation on Lots 9, 10, 11, Con. 1 - Reservation continued until Jan. 1/63 See REG. J. 7/23/62 (121394

JAFFRAY 1992

6-136/68

1992

# PLAN OF
# JAFFRAY TWP.
## KENORA MINING DIVISION.
## DISTRICT OF KENORA.

Scale, 40 chains to an inch.

MELICK TWP

BLACK STURGEON LAKE.

AST NORTH.

W. E. S.

1. 2. 3. 4. 5. 6. 7. 8. 9. 10. 11. 12. 13. 14. 15. 16.

LAKE OF THE WOODS.

RABBIT LAKE.

ROUND LAKE.

LAURENCE LAKE.

TUNNEL ISLAND.

SEE PLAN N. 1996

HUDSON'S BAY COMPANY

HENDRA

Western Lumber Co.

Proposed

Dept of Highways

Old Fort II

Union Park Cemetery

Loc.

C.S.

22 Ac.

K.31

K.21

K.122

K.121

K.120

K.104

K.103

K.101

K.100

K.99

K.23

P.317 RAJAH MINE

P.318

P.312

P.263

P.264

P.267

P.268

P.266

P.259

P.258

P.265

P.260

P.261

P.214

P.52

P.286

P.281

P.292

P.288

P.283

P.310

P.284

P.285

P.431

P.554

P.555

P.556

P.416

P.304

D.33

J.A.3

A.18

EL DIVER MINE 351 P

BULLION MINE P.263

NORTHERN ONT. PIPELINE CORP. File 154607

File: 154607

NO PIPELINE CORP. ESMT.

Kenora Intermediate Aerodrome Site Dept of National Defence Acq. 1964

RESERVED FOR GRAVEL PURPOSES

S.R.O.

L.O. 5956

L.O. 2835

L.O. 1097

L.O. 3345

W. Pt of 77 P

Island

Island

Island

Island

HAYCOCK TWP.

Joe Metcalf

#5

Rec. S.R. & M.R. on plan LAF Nov. 4/57

Nov. 21/61 April 27/62

RECEIVED

OCT 18 1962

MINES BRANCH

JAFFRAY TWP

1992

staking Sec. 39 (d) No QP 7/18/55 -RES. -A-

337P and part of 304P L & F Reservation removed.
See RES. J . 12/10/63

Gravel and staking reservation on Lots 9, 10, 11, Con. 1 - Reservation continued until Jan. 1/63
See RES. J. 7/23/62 (121394)

NOTE:

Area marked thus withdrawn from staking under Section 39(d) of the Mg. Act also gravel in the same area, reserved from disposition.

# PLAN OF TWP.

# RAFFRAY

## KENORA MINING DIVISION.

## DISTRICT OF KENORA.

Scale 40 chains to an inch.

RECEIVED
MAY 17 1962
MINING LANDS BRANCH

May 27/63
Sept 10/63
June 23/64

MELICK TWP

BLACK STURGEON LAKE

HAYCOCK TWP

THE WOODS

LAKE OF

MUD BAY

KENORA

RABBIT LAKE

ROUND LAKE

LAURENCE LAKE

Not open for staking

Reserved for Gravel Purposes & S.R.O.

Kenora Intermediate Aerodrome Site Dept of National Defence Area 150 Ac.

Reserved for Gravel Purposes & S.R.O.

Not open for staking

PLAN OF

# JAFFRAY TWP.

M-1992

## KENORA MINING DIVISION.

## DISTRICT OF KENORA.

Scale, 40 chains to an inch.

MELICK TWP

BLACK STURGEON LAKE

FLOODING RIGHTS RES. W.P.L. & N. 20

1. 2. 3. 4. 5. 6. 7. 8 9. 10. 11. 12. 13. 14. 15. 16.

22 Ac.

K.31

Collingdon Rd.

HIGHWAY No 17

Secondary Hwy

Dept. of Highways

K.398

RABBIT LAKE.

L.O. 3345

W. Pt of T.P.

Old Fort 11

Q 62

X. 21

16

Union Park Cemetery

1.

2.

L.O. 2855

L.O. 1697

W.R.L.A. No 51

TUNNEL

SEE PLAN M. 1996

HUDSON BAY COMPANY

KENORA

Q 52

N.Pt 1/22 P

S.Pt 122 P

A 18

K 103

K3

LAURENCE LAKE

L 6

Excl. of Marsh

Western Lumber Co.

Tailings

K 110

17

P 281

P 286

P 288

P 292

P 283

P 284

P 295

P 310

P 431

P 555

P 554

P 556

K 23

K 100

K 101

K 122

P 317

SHD

K 121

Coal

File 14607

P 317

RAJAH MINE.

120

BULLION MINE

P 263

Feb 1298

D 39

KJ04

267

P 264

C.

268

259

260

S.R.O.

X 61

10

VI

266

265

214

ROUND LAKE

CROSS LAKE

13

14

16

K

K 3539

S.R.O.

K 3541

19

20

21

22

23

24

Q 188

P 288

P 312

Kenora Intermediate Aerodrome Site Dept. of National Defence Area 160 Ac.

Town of Kenora Garbage Dump

Gravel and S.R.O Reserved

RECEIVED

JUN 3 1968

KENORA MINING DIV.

1-3326-70

Not open for staking

Reserved for Roads

400' Surface rights reservation around [illegible]

Roads marked private may be used by prospectors only after obtaining permission from Ontario - Minnesota Pulp & Paper Co. Ltd.

JAFFRAY 199

JAFFRAY TWP.

MAYCEE TWP.

LAKE OF THE WOODS

Long Lake

Pipe Line Road

Private Road

Not open for staking

1-3326-70

6.

5.

4.

3.

2.

1.

6.262

6.569

6.567

6.566

6.568

6.564

6.565

6.563

6.562

6.561

6.560

6.559

6.558

6.557

6.556

6.555

6.554

6.553

6.552

6.551

6.550

6.549

6.548

6.547

6.546

6.545

6.544

6.543

6.542

6.541

6.540

6.539

6.538

6.537

6.536

6.535

6.534

6.533

6.532

6.531

6.530

6.529

6.528

6.527

6.526

6.525

6.524

# MELICK TWP. M.2021

EAST OF PELLATT TWP. M.2828

HAYCOCK TWP. M.1987

NOTE
FOR STATUS OF ISLANDS AND LANDS UNDER WATER LAKE OF THE WOODS AND WINNIPEG RIVER REFER TO ADJACENT AREA PLANS.

CLEARWATER BAY (Lake of the Woods) M.2062

BIGSTONE BAY (Lake of the Woods) M.1815

## NOTES

400' surface rights reservation along the shores of all lakes and rivers.

Flooding rights reserved on Winnipeg River and Alcock Lake to contour elev. 1051.20' GSC. Jan. 23/40 File 4922 vol. 5

H.E.P.C. flooding rights on Winnipeg River and Alcock Lake to contour elev. 1045' GSC. W.P.L.A. 51 File 12999

KENORA MINING DIV. RECEIVED AUG 16 1971 MR 1 2 3 4 5 6 7 8 9 10 11 12 1 2 3 4 5 6 FR

## LEGEND

| | |
|---|---|
| PATENTED LAND | P or ● † |
| PATENTED FOR SURFACE RIGHTS ONLY | S ● † |
| LEASE | L |
| LICENSE OF OCCUPATION | L.O. |
| CROWN LAND SALES | C.S. |
| LOCATED LAND | Loc. |
| CANCELLED | C. |
| NOT THROWN OPEN FOR STAKING | ⊘ |
| MINING RIGHTS ONLY | M.R.O. |
| SURFACE RIGHTS ONLY | S.R.O. |
| HIGHWAY & ROUTE NO. | (17) |
| ROADS | |
| TRAILS | |
| RAILWAYS | |
| POWER LINES | |
| MARSH OR MUSKEG | |
| MINES | |

† used only with summer resort locations or when space is limited.

TOWNSHIP OF

# JAFFRAY

Feb 19/74

DISTRICT OF KENORA

KENORA MINING DIVISION

#9

52 E/6

SCALE : 1 INCH = 40 CHAINS (1/2 MILE)

| | | |
|---|---|---|
| DR. | D.T. | PLAN NO. M.1992 |
| DATE | JULY/71 | |

ONTARIO
DEPARTMENT OF MINES
AND NORTHERN AFFAIRS

JAFFRAY

MELICK TWP. M.2012

PELLATT TWP. M.2020

TWP. M.1987

HAYCOCK

NOTE
FOR STATUS OF ISLANDS AND LANDS UNDER WATER LAKE OF THE WOODS AND WINNIPEG RIVER REFER TO ADJACENT AREA PLANS.

CLEARWATER BAY (Lake of the Woods) M.2062

BIGSTONE BAY (Lake of the Woods) M.1815

## NOTES

400' surface rights reservation along the shores of all lakes and rivers.

Flooding rights reserved on Winnipeg River and Alcock Lake to contour elev. 1051.20' G.S.C. Jan. 23/40 File 4922 vol. 5

H.E.P.C. flooding rights on Winnipeg River and Alcock Lake to contour elev. 1045' G.S.C. W.P.L.A. 51 File 12999

S.R.O. RESERVED FOR REFORESTATION FILE: 97164.

SAND & GRAVEL RESERVE FILE: 97164

Mining Rights on K3540, K3539 Thrown open for staking on June 1/77

DATE OF ISSUE AUG 25 1976

KENORA MINING DIVISION RECEIVED AUG 31 1976

## LEGEND

| | |
|---|---|
| PATENTED LAND | P or ● |
| PATENTED FOR SURFACE RIGHTS ONLY | P.S.R.O. |
| LEASE | L |
| LICENSE OF OCCUPATION | L.O. |
| CROWN LAND SALES | C.S. |
| LOCATED LAND | Loc. |
| CANCELLED | C |
| NOT THROWN OPEN FOR STAKING | S |
| MINING RIGHTS ONLY | M.R.O. |
| SURFACE RIGHTS ONLY | S.R.O. |
| HIGHWAY & ROUTE NO. | (17) |
| ROADS | |
| TRAILS | |
| RAILWAYS | |
| POWER LINES | |
| MARSH OR MUSKEG | |
| MINES | |

† used only with summer resort locations or when space is limited

TOWNSHIP OF

# JAFFRAY

DISTRICT OF KENORA

KENORA MINING DIVISION

#10

SCALE 1 INCH = 40 CHAINS (1/2 MILE)

DR. D.T.

DATE JULY/71

PLAN NO. M.1992

ONTARIO

MINISTRY OF NATURAL RESOURCES

SURVEYS AND MAPPING BRANCH

M.R. forfeited Jan 1/77

1992

PLAN OF

# JAFFRAY TWP.

M-1992

## KENORA MINING DIVISION.

## DISTRICT OF KENORA.

Scale, 40 chains to an inch.

MELICK TWP

BLACK STURGEON LAKE.

REF. NORTH.

W. S.

LAKE OF THE WOODS.

HAYCOCK TWP.

HUDSON'S BAY COMPANY

KENORA

TUNNEL ISLAND.

Old Fort. Ic

Union Park Cemetery

RABBIT LAKE.

ROUND LAKE

LAURENCE LAKE.

HILLYARD LAKE

Coney Island

Proposed

Dept of Highways

Western Lumber Co.

Freehold Location

Knights Location

Excl. of Marsh

BULLION MINE P 263 C.S.

P 317 RAJAH MINE.

P 318 S.R.O.

EL DIVER MINE 351P

Kenora O.C. Intermediate Aerodrome Site Dept of National Defence Area 160 Ac.

NOT OPEN FOR STAKING

Reserve

Breakwater Zone

Lease

Reservation of Land

Right of Way

Boundary of Land Sold

PLAN OF

# JAFFRAY TWP.

## KENORA MINING DIVISION.

## DISTRICT OF KENORA.

Scale, 40 chains to an inch.

MELICK TWP

BLACK STURGEON LAKE

JAFFRAY 1992

1992

1992

# JAFFRAY.

Scale 40 Chains to an Inch

BLACK STURGEON

VIII VII VI V IV III II I

LAKE TEMAGAMI

LAKE THE GOD

LAURENCE LAKE

LAKE LILY

RABBIT LAKE

ROUND LAKE

CANADIAN PACIFIC

BREAKWATER

Dept. of Highways

Proposed Intermediate Aerodrome site Dept. of National Defence Area 1600 Sq. Ac.

Ferry

Ferry Road

Portage

Winter Road

Trail

Creek

Marsh

Rapids

Cliffs

Sandy Beach

Rocky Beach

Gravel Beach

Boulder Beach

Sand Bar

Rocky Islet

Wooded Islet

Bush Islet

Sandy Islet

Rocky Shoal

Sandy Shoal

Weeds

Rushes

Lily Pads

Sunken Rock

Submerged Log

Log Boom

Log Jam

Log Chute

Log Slide

Log Dam

Log Piles

Log Cribs

Log Booms

Log Rafts

Log Scows

Log Tugs

Log Barges

Log Steamers

Log Steamboats

Log Steamships

Log Steamboats

Log Steamships