

HAILSTONE LAKE (M. 2688)

AREA OF

JEANETTE LAKE

DISTRICT OF
KENORA
(PATRICIA PORTION)

RED LAKE
MINING DIVISION

SCALE: 1-INCH = 40 CHAINS

LEGEND

PATENTED LAND	Ⓟ
CROWN LAND SALE	C.S.
LEASES	(C)
LOCATED LAND	L.C.
LICENSE OF OCCUPATION	L.O.
MINING RIGHTS ONLY	M.R.O.
SURFACE RIGHTS ONLY	S.R.O.
ROADS	—
IMPROVED ROADS	—
KING'S HIGHWAYS	—
RAILWAYS	—
POWER LINES	—
MARSH OR MUSKEG	—
MINES	—
CANCELLED	C.

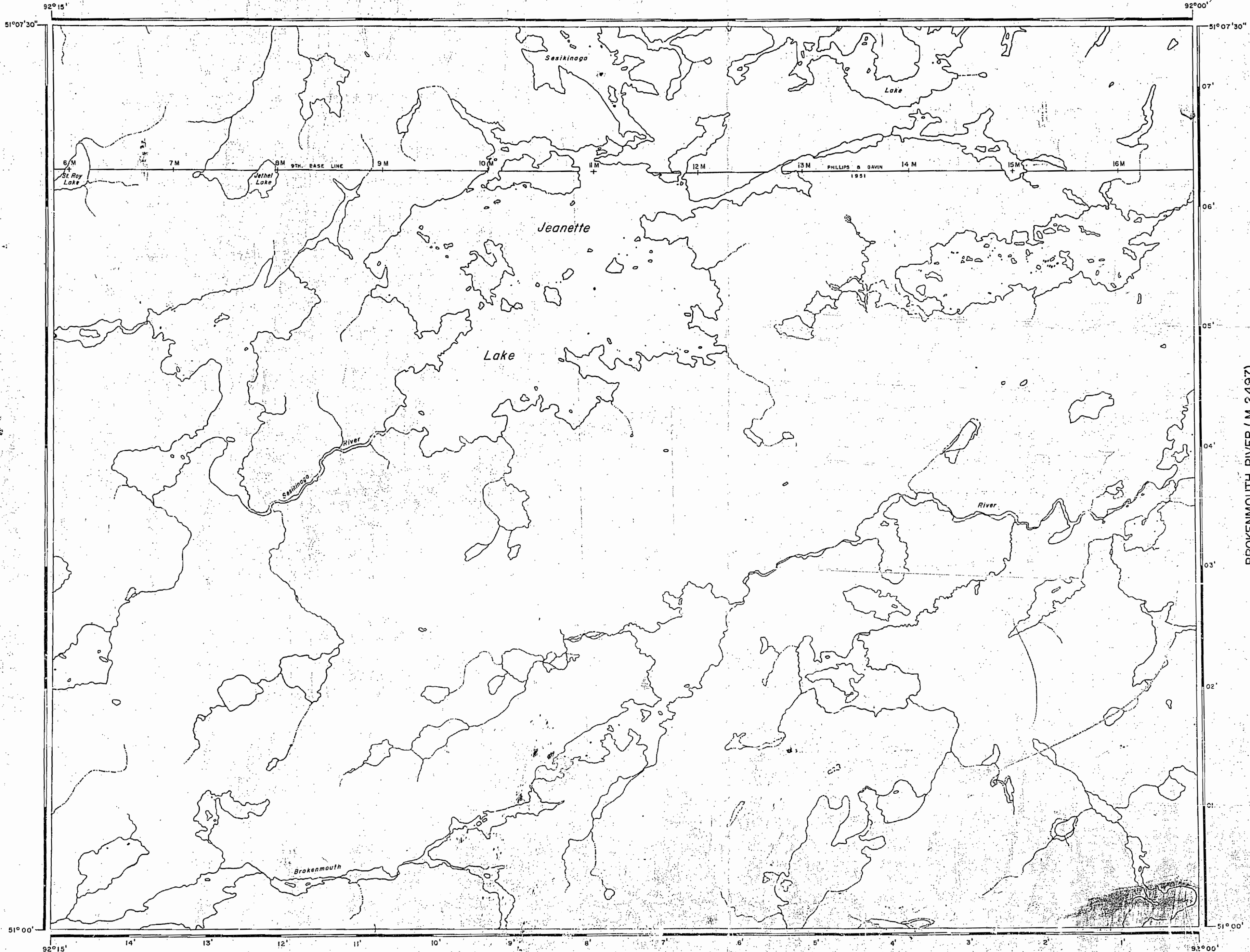
NOTES

400' Reserve around all Lakes & Rivers
to Dept. of Lands & Forests.



PLAN NO. M. 1654

DEPARTMENT OF MINES
— ONTARIO —



JEANETTE LAKE (M. 1654)
JUBILEE LAKE (M. 1697)

BROKENMOUTH RIVER (M. 2497)

CURIE LAKE (M. 2408)

HAILSTONE LAKE G-2060

LEGEND

- HIGHWAY AND ROUTE No.
- OTHER ROADS
- TRAILS
- SURVEYED LINES:
 - TOWNSHIPS, BASE LINES, ETC.
 - LOTS, MINING CLAIMS, PARCELS, ETC.
- UNSURVEYED LINES:
 - LOT LINES
 - PARCEL BOUNDARY
 - MINING CLAIMS ETC.
- RAILWAY AND RIGHT OF WAY
- UTILITY LINES
- NON-PERENNIAL STREAM
- FLOODING OR FLOODING RIGHTS
- SUBDIVISION OR COMPOSITE PLAN RESERVATIONS
- ORIGINAL SHORELINE
- MARSH OR MUSKEG
- MINES
- TRAVERSE MONUMENT
- REMOTE TOURISM SITE

DISPOSITION OF CROWN LANDS

TYPE OF DOCUMENT	SYMBOL
PATENT, SURFACE & MINING RIGHTS	
" SURFACE RIGHTS ONLY	
" MINING RIGHTS ONLY	
LEASE, SURFACE & MINING RIGHTS	
" SURFACE RIGHTS ONLY	
" MINING RIGHTS ONLY	
LICENCE OF OCCUPATION	
ORDER-IN-COUNCIL	
RESERVATION	
CANCELLED	
SAND & GRAVEL	

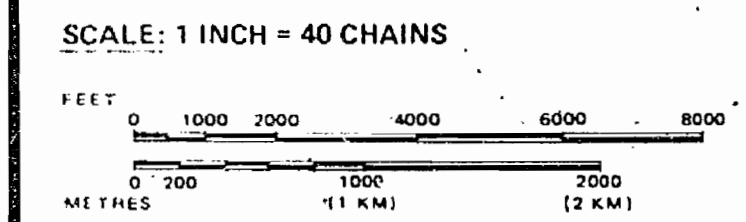
NOTE: MINING RIGHTS IN PARCELS PATENTED PRIOR TO MAY 6, 1913, VESTED IN ORIGINAL PATENTEE BY THE PUBLIC LANDS ACT, R.S.O. 1970, CHAP. 380, SEC. 63, SUBSEC. 1.

REFERENCES

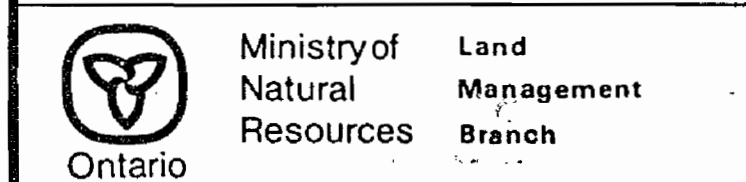
AREAS WITHDRAWN FROM DISPOSITION

M.R.O. - MINING RIGHTS ONLY
 S.R.O. - SURFACE RIGHTS ONLY
 M.+S. - MINING AND SURFACE RIGHTS

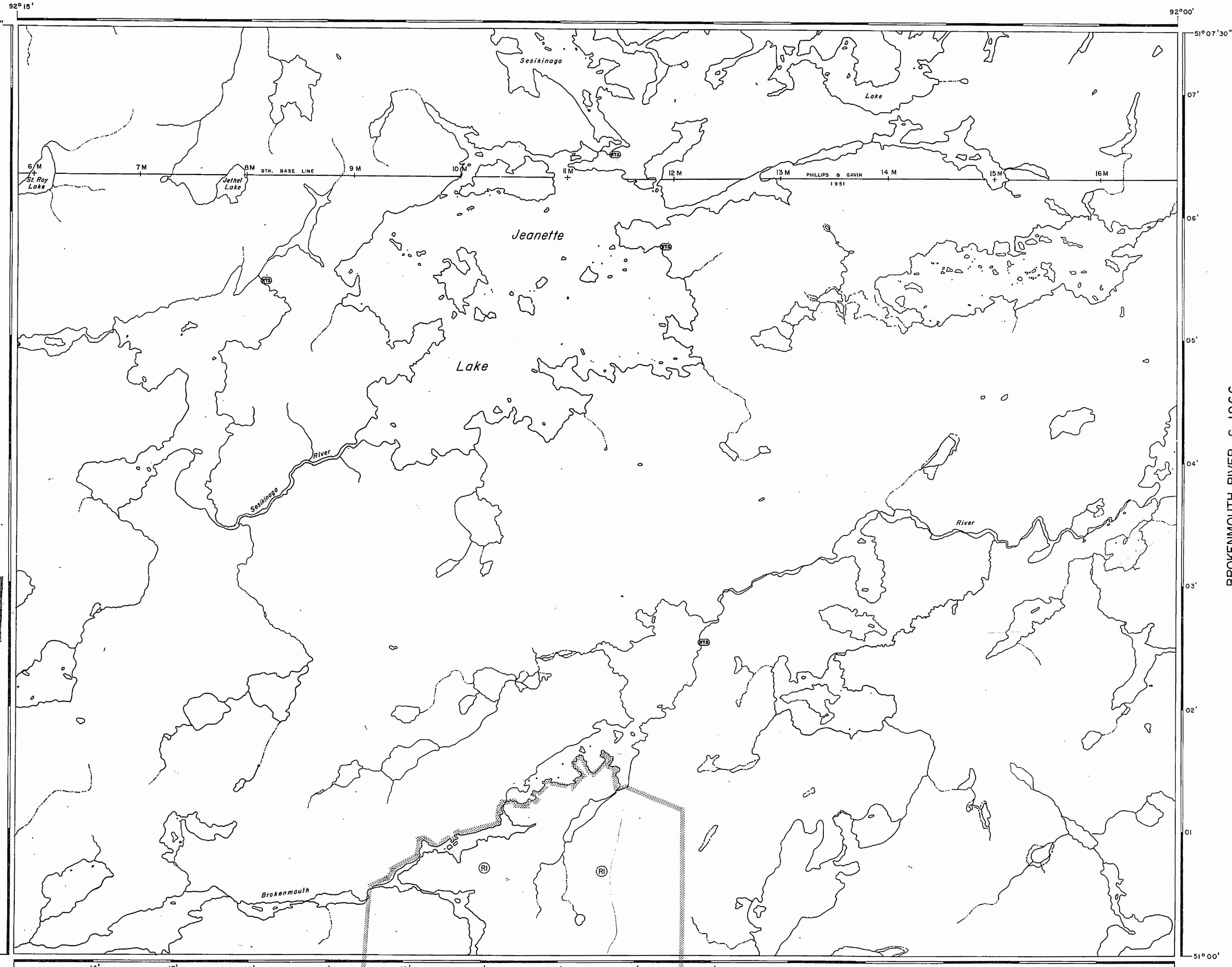
Description	Order No.	Date	Disposition	File
SEC.35	W-LL-C2303 ONT	06/05/99	S+M	



AREA
JEANETTE LAKE
 M.N.R. ADMINISTRATIVE DISTRICT
SIoux LOOKOUT
 MINING DIVISION
RED LAKE
 LAND TITLES / REGISTRY DIVISION
KENORA (PATRICIA PORTION)



Date FEBRUARY, 1984. Number **G-2076**



JUBILEE LAKE G-2078

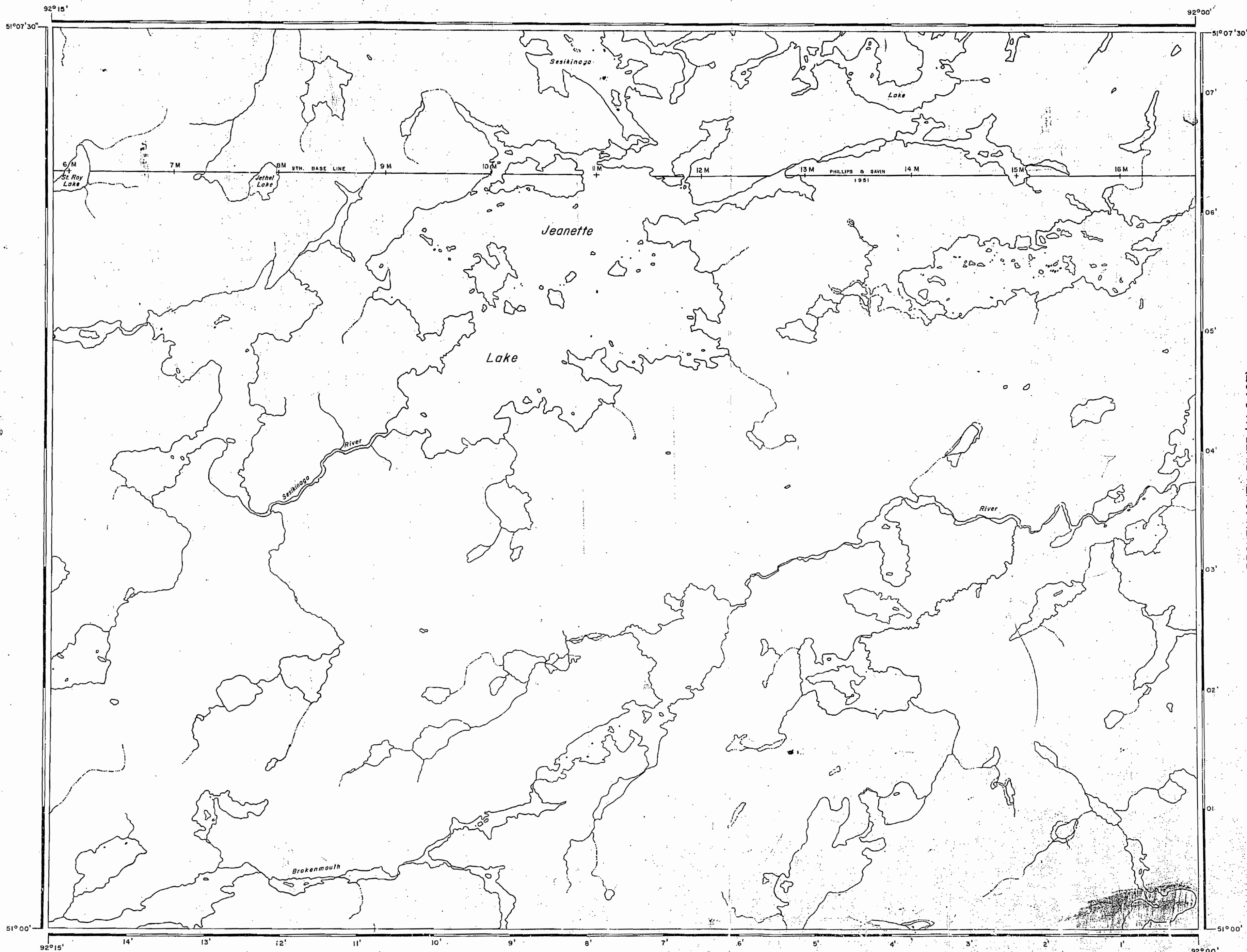
BROKENMOUTH RIVER G-1966

CURIE LAKE G-1998

RED LAKE
 RECEIVED
 AUG 2 1984
 7:18:10, 11:12, 1:20, 4:56

THE APPEAL HAS FROM AND GUARANTY WISHING C SULT RECO NORT MEAT DITIO ON T LANDS

HAILSTONE LAKE (M. 2688)



AREA OF
JEANETTE LAKE

DISTRICT OF
KENORA
(PATRICIA PORTION)

RED LAKE
MINING DIVISION

SCALE: 1-INCH = 40 CHAINS

LEGEND

PATENTED LAND	⊙
CROWN LAND SALE	C.S.
LEASES	(L)
LOCATED LAND	Loc.
LICENSE OF OCCUPATION	L.O.
MINING RIGHTS ONLY	M.R.O.
SURFACE RIGHTS ONLY	S.R.O.
ROADS	—
IMPROVED ROADS	—
KING'S HIGHWAYS	—
RAILWAYS	—
POWER LINES	—
MARSH OR MUSKEG	—
MINES	⚡
CANCELLED	C.

NOTES

400' Reserve around all Lakes & Rivers
to Dept. of Lands & Forests.



PLAN NO. **M. 1654**

DEPARTMENT OF MINES
— ONTARIO —

Jeanette Lake M. 1654
JUBILEE LAKE (M. 1697)

BROKENMOUTH RIVER (M. 2497)

CURIE LAKE (M. 2408)