1642


KABAMICHIGAMA LAKE
1954
Surface reservations 400' wide by Dept of L. & F. shown thereon thus:
GRAVEL RIVER AREA.

REFERENCES

AREAS WITHDRAWN FROM DISPOSITION

(52) SURFACE RIGHTS ONLY WITHDRAWN FROM STAKING. SECTION 34, ORDER W-TB-IE/90. JULY 15/90. WASTE DISPOSAL SITE.

(R) SURFACE RIGHTS ONLY WITHDRAWN FROM STAKING. SECTION 42 OF THE MINING ACT. FILE 165414.

NOTICE:

The information that appears on this map has been compiled from various sources, and accuracy is not guaranteed. Those wishing to stake mining claims should consult with the Mining Recorder, Ministry of Northern Development and Mines, for additional information on the status of the lands shown hereon.

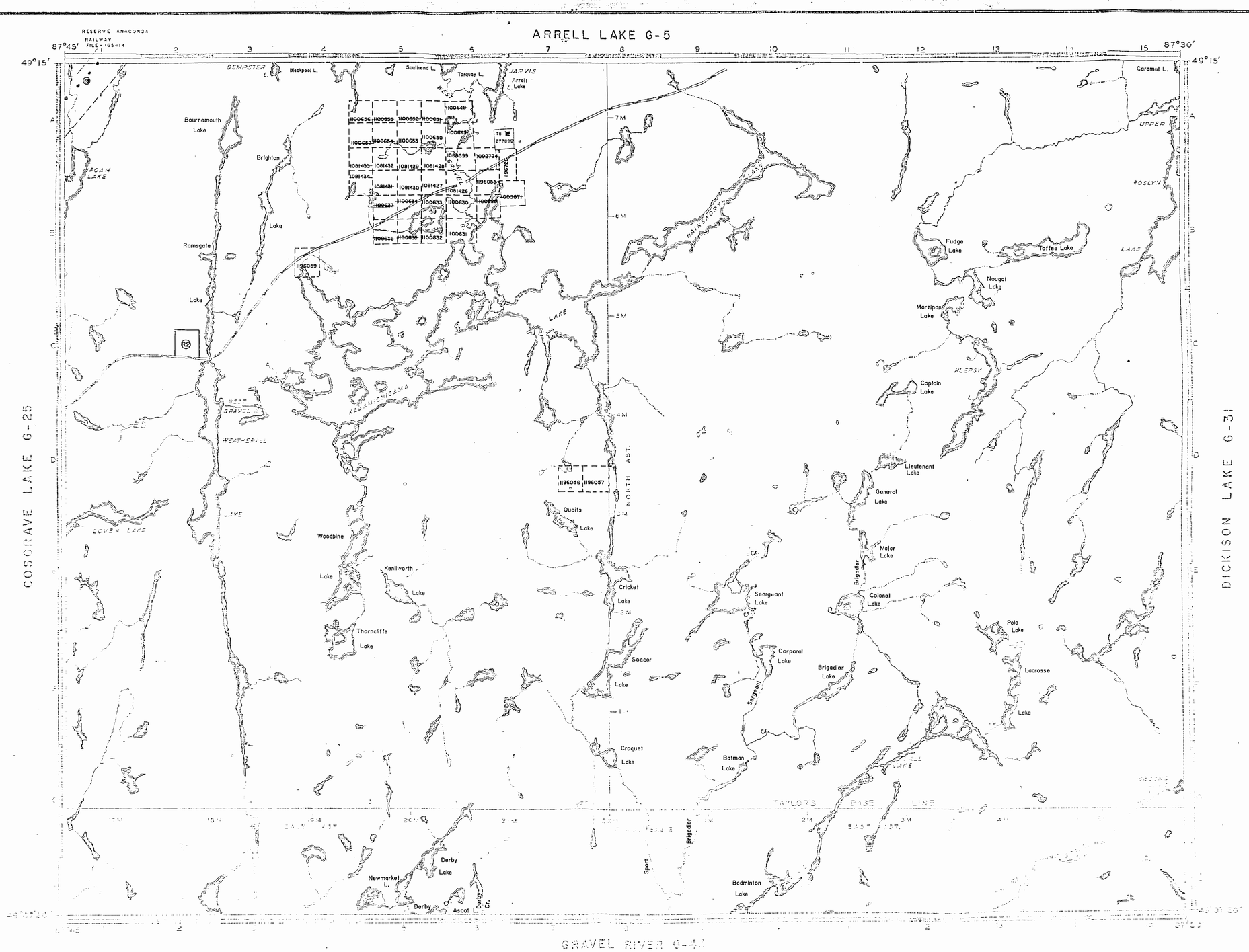

REFERENCES

CONTROL SURVEYS

Base line to 22nd. mile post and Meridian line surveyed by Phillips and Bennar, O.L.S., 1916. Field Note Book 2474.

Base Line Surveyed by Charles G. Taylor, O.L.S., 1947. Field Note Book No. 1155.

TOPOGRAPHY

Lakes, Rivers, etc., from Forest Resources Inventory Sheet No. 49G.07.

RECEIVED
THUNDER BAY
MINING DIVISION
'94 MAY 5 AM 10 21

LEGEND

- HIGHWAY AND ROUTE No.
- OTHER ROADS
- TRAILS
- SURVEYED LINES:
  - TOWNSHIPS, BASE LINES, ETC.
  - LOTS, MINING CLAIMS, PARCELS, ETC.
- UNSURVEYED LINES:
  - LOT LINES
  - PARCEL BOUNDARY
  - MINING CLAIMS ETC.
- RAILWAY AND RIGHT OF WAY
- UTILITY LINES
- NON-PERENNIAL STREAM
- FLOODING OR FLOODING RIGHTS
- SUBDIVISION OR COMPOSITE PLAN
- RESERVATIONS
- ORIGINAL SHORELINE
- MARSH OR MUSKEG
- MINES
- TRAVERSE MONUMENT

DISPOSITION OF CROWN LANDS

TYPE OF DOCUMENT	SYMBOL
PATENT, SURFACE & MINING RIGHTS	
" , SURFACE RIGHTS ONLY	
" , MINING RIGHTS ONLY	
LEASE, SURFACE & MINING RIGHTS	
" , SURFACE RIGHTS ONLY	
" , MINING RIGHTS ONLY	
LICENCE OF OCCUPATION	
ORDER-IN-COUNCIL	OC
RESERVATION	
CANCELLED	
SAND & GRAVEL	
LAND USE PERMITS FOR COMMERCIAL, TOURISM, OUTPOST CAMPS	

NOTE: MINING RIGHTS IN PARCELS PATENTED BEFORE MARCH 6, 1913, VESTED IN ORIGINAL PATENTEE BY THE PUBLIC LANDS ACT, R.S.O. 1970, CHAP. 380, SEC. 63, SUBSEC 1.

SCALE: 1 INCH = 40 CHAINS

FEET 0 1000 2000 4000 6000 8000

METRES 0 200 1000 (1 KM) 2000 (2 KM)

AREA
KABAMICHIGAMA LAKE
M.N.R. ADMINISTRATIVE DISTRICT
NIPIGON
MINING DIVISION
THUNDER BAY
LAND TITLES / REGISTRY DIVISION
THUNDER BAY

Ministry of Natural Resources
Ontario
Land Management Branch

Date 12 / MARCH / 1981
Number G-58
in Service July 27/93.

MAY 5, 1994

G-58

REFERENCES

AREAS WITHDRAWN FROM DISPOSITION

(12) SURFACE RIGHTS ONLY WITHDRAWN FROM STAKING. SECTION 36, ORDER W-TB-16/90. JULY 15/90. WASTE DISPOSAL SITE.

(16) SURFACE RIGHTS ONLY WITHDRAWN FROM STAKING. SECTION 42 OF THE MINING ACT. FILE 163414.

NOTICE:

The information that appears on this map has been compiled from various sources, and accuracy is not guaranteed. Those wishing to stake mining claims should consult with the Mining Recorder, Ministry of Northern Development and Mines, for additional information on the status of the lands shown hereon.

REFERENCES

CONTROL SURVEYS

Base line to 22nd. mile post and Meridian line surveyed by Phillips and Bennar, O.L.S., 1916. Field Note Book 2474.

Base Line Surveyed by Charles G Taylor, O.L.S., 1947. Field Note Book No. 1155.

TOPOGRAPHY

Lakes, Rivers, etc., from Forest Resources Inventory Sheet No. 492873.

LEGEND

HIGHWAY AND ROUTE No.
OTHER ROADS
TRAILS
SURVEYED LINES:
TOWNSHIPS, BASE LINES, ETC.
LOTS, MINING CLAIMS, PARCELS, ETC.
UNSURVEYED LINES:
LOT LINES
PARCEL BOUNDARY
MINING CLAIMS ETC.
RAILWAY AND RIGHT OF WAY
UTILITY LINES
NON-PERENNIAL STREAM
FLOODING OR FLOODING RIGHTS
SUBDIVISION OR COMPOSITE PLAN
RESERVATIONS
ORIGINAL SHORELINE
MARSH OR MUSKEG
MINES
TRAVERSE MONUMENT

DISPOSITION OF CROWN LANDS

TYPE OF DOCUMENT	SYMBOL
PATENT, SURFACE & MINING RIGHTS	
" , SURFACE RIGHTS ONLY	
" , MINING RIGHTS ONLY	
LEASE, SURFACE & MINING RIGHTS	
" , SURFACE RIGHTS ONLY	
" , MINING RIGHTS ONLY	
LICENCE OF OCCUPATION	
ORDER-IN-COUNCIL	OC
RESERVATION	
CANCELLED	
SAND & GRAVEL	
LAND USE PERMITS FOR COMMERCIAL TOURISM, OUTPOST CAMPS	

NOTE: MINING RIGHTS IN PARCELS PATENTED SINCE JUNE, 1913, VESTED IN ORIGINAL PATENTEE BY THE PUBLIC LANDS ACT, R.S.O. 1970, CHAP. 380, SEC. 63, SUBSEC 1.

SCALE: 1 INCH = 40 CHAINS

FEET 0 1000 2000 4000 6000 8000

METRES 0 200 1000 (1 KM) 2000 (2 KM)

AREA

KABAMICHIGAMA LAKE

M.N.R. ADMINISTRATIVE DISTRICT

NIPIGON

MINING DIVISION

THUNDER BAY

LAND TITLES / REGISTRY DIVISION

THUNDER BAY

Ministry of Natural Resources — Land Management Branch — Ontario

Date 12 / MARCH / 1981

Number G-58

In Service July 27/93.

AREAS WITHDRAWN FROM STAKING

(S) SURFACE RIGHTS ONLY WITHDRAWN FROM STAKING, SECTION 24, ORDER W-TB-18/90, JULY 18/90. WASTE DISPOSAL SITE.

(R) SURFACE RIGHTS ONLY WITHDRAWN FROM STAKING, SECTION 48 OF THE MINING ACT. FILE 163414.

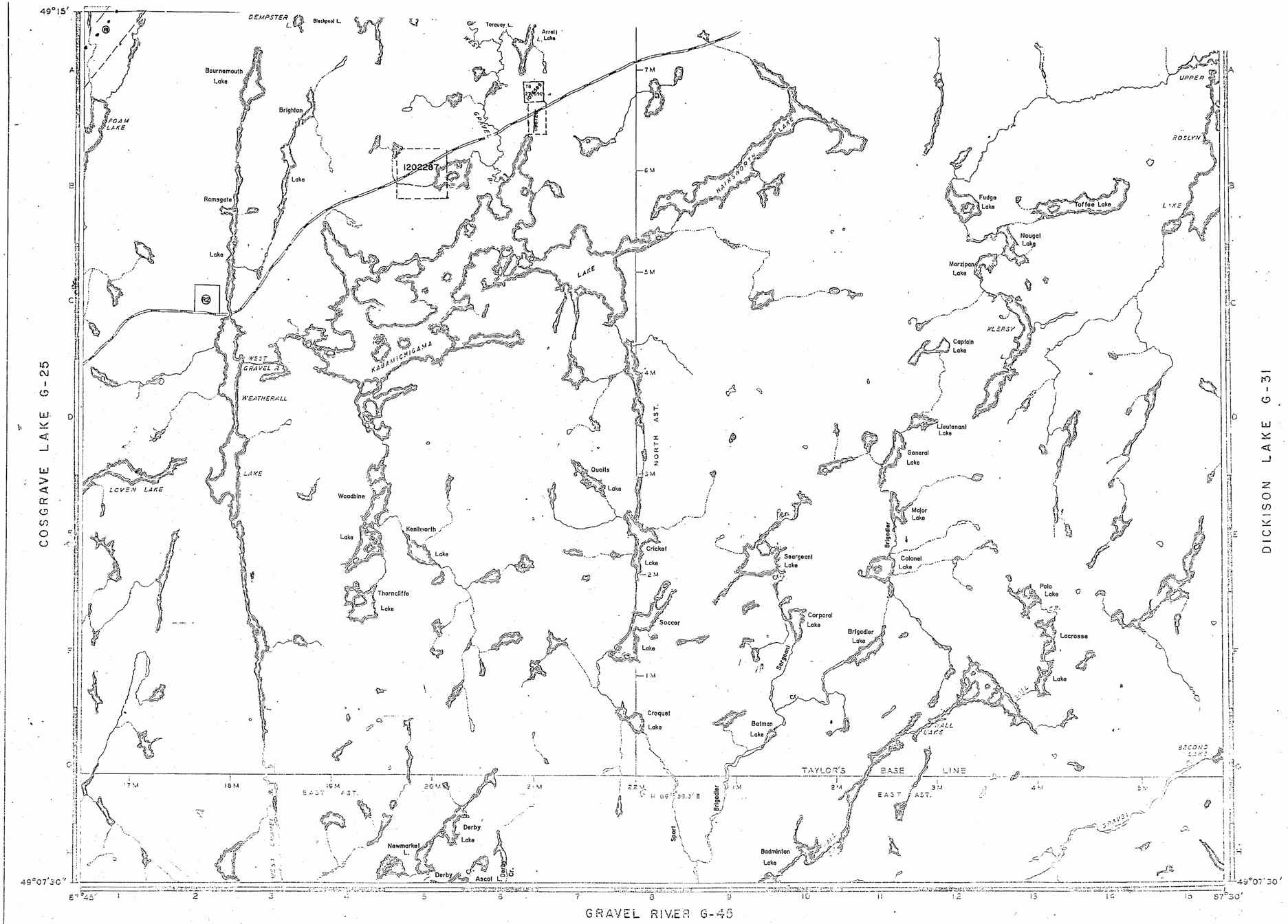

DATE OF ISSUE

AUG 06 1998

PROVINCIAL RECORDING OFFICE - SUDBURY

NOTICE:

The information that appears on this map has been compiled from various sources, and accuracy is not guaranteed. Those wishing to stake mining claims should consult with the Mining Recorder, Ministry of Northern Development and Mines, for additional information on the status of the lands shown hereon.

TOPOGRAPHY

Lakes, Rivers, etc., from Forest Resources Inventory Sheet No. 492673.

LEGEND

HIGHWAY AND ROUTE No.
OTHER ROADS
TRAILS
SURVEYED LINES:
TOWNSHIPS, BASE LINES, ETC.
LOTS, MINING CLAIMS, PARCELS, ETC.
UNSURVEYED LINES:
LOT LINES
PARCEL BOUNDARY
MINING CLAIMS ETC.
RAILWAY AND RIGHT OF WAY
UTILITY LINES
NON-PERENNIAL STREAM
FLOODING OR FLOODING RIGHTS
SUBDIVISION OR COMPOSITE PLAN
RESERVATIONS
ORIGINAL SHORELINE
MARSH OR MUSKEG
MINES
TRAVERSE MONUMENT

DISPOSITION OF CROWN LANDS

TYPE OF DOCUMENT	SYMBOL
PATENT, SURFACE & MINING RIGHTS	
" , SURFACE RIGHTS ONLY	
" , MINING RIGHTS ONLY	
LEASE, SURFACE & MINING RIGHTS	
" , SURFACE RIGHTS ONLY	
" , MINING RIGHTS ONLY	
LICENCE OF OCCUPATION	
ORDER-IN-COUNCIL	OC
RESERVATION	
CANCELLED	
SAND & GRAVEL	
LAND USE PERMITS FOR COMMERCIAL, TOURISM, OUTPOST CAMPS	

NOTE: MINING RIGHTS IN PARCELS PATENTED BEFORE JANUARY, 1913, VESTED IN ORIGINAL PATENTEE BY THE PUBLIC LANDS ACT, R.S.O. 1970, CHAP. 380, SEC. 63, SUBSEC 1.

SCALE: 1 INCH = 40 CHAINS

FEET 0 1000 2000 4000 6000 8000

METRES 0 200 1000 (1 KM) 2000 (2 KM)

AREA

KABAMICHIGAMA LAKE

M.N.R. ADMINISTRATIVE DISTRICT

NIPIGON

MINING DIVISION

THUNDER BAY

LAND TITLES / REGISTRY DIVISION

THUNDER BAY

Ontario Ministry of Natural Resources — Land Management Branch

Date 12 / MARCH / 1981

In Service July 27/93.

Number G-58

REFERENCES

AREAS WITHDRAWN FROM DISPOSITION

(62) SURFACE RIGHTS ONLY WITHDRAWN FROM STAKING. SECTION 36, ORDER W-78-16/90. JULY 19/90. WASTE DISPOSAL SITE.

(61) SURFACE RIGHTS ONLY WITHDRAWN FROM STAKING. SECTION 42 OF THE MINING ACT. FILE 165414.

NOTICE:

The information that appears on this map has been compiled from various sources, and accuracy is not guaranteed. Those wishing to stake mining claims should consult with the Mining Recorder, Ministry of Northern Development and Mines, for additional information on the status of the lands shown hereon.

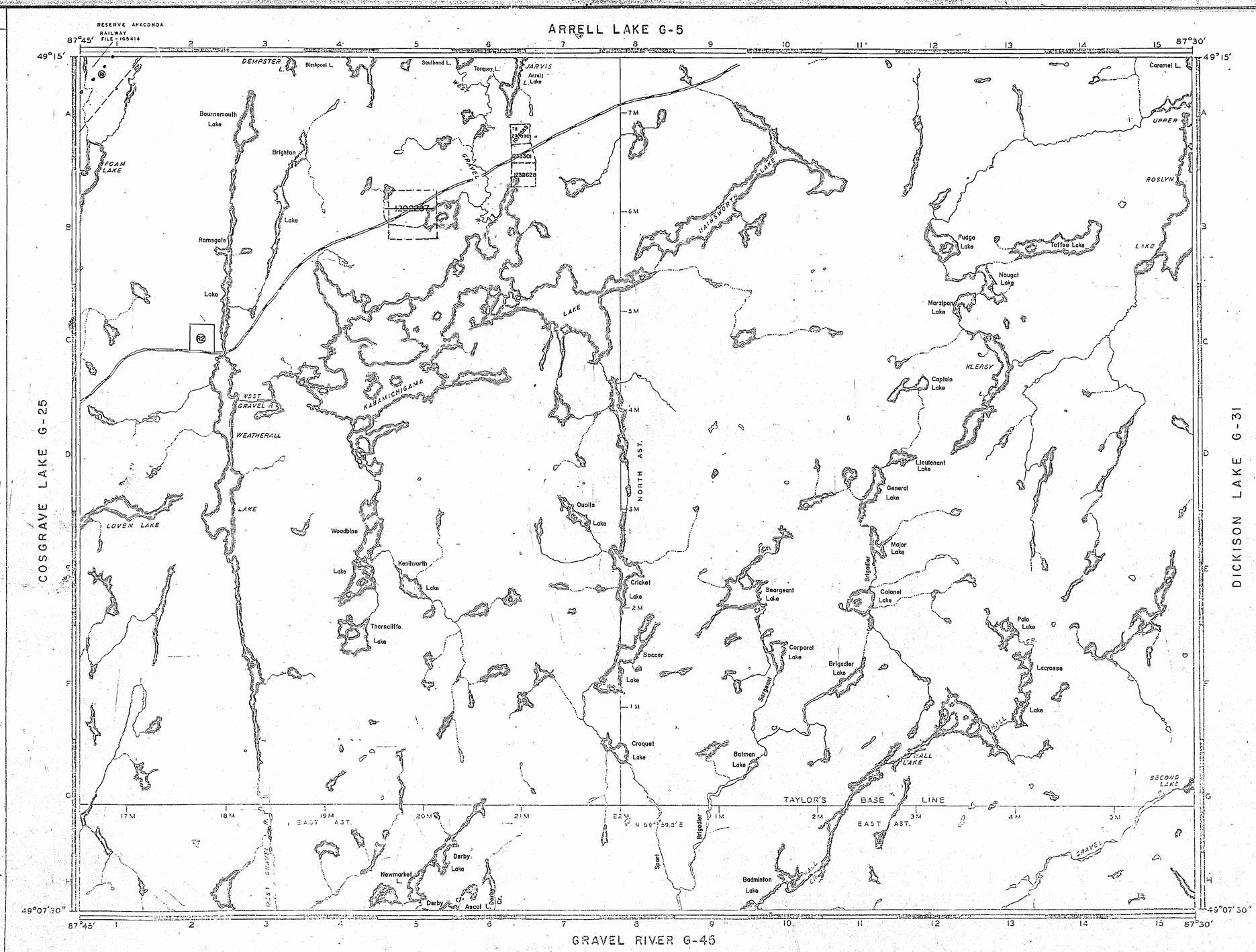

REFERENCES

CONTROL SURVEYS

Base line to 22nd. mile post and Meridian line surveyed by Phillips and Benner, O.L.S., 1916. Field Note Book 2474.

Base Line Surveyed by Charles G Taylor, O.L.S., 1947. Field Note Book No. 1155.

TOPOGRAPHY

Lakes, Rivers, etc., from Forest Resources Inventory Sheet No. 492873.

LEGEND

- HIGHWAY AND ROUTE No.
- OTHER ROADS
- TRAILS
- SURVEYED LINES:
  - TOWNSHIPS, BASE LINES, ETC.
  - LOTS, MINING CLAIMS, PARCELS, ETC.
- UNSURVEYED LINES:
  - LOT LINES
  - PARCEL BOUNDARY
  - MINING CLAIMS ETC.
- RAILWAY AND RIGHT OF WAY
- UTILITY LINES
- NON-PERENNIAL STREAM
- FLOODING OR FLOODING RIGHTS
- SUBDIVISION OR COMPOSITE PLAN
- RESERVATIONS
- ORIGINAL SHORELINE
- MARSH OR MUSKEG
- MINES
- TRAVERSE MONUMENT

DISPOSITION OF CROWN LANDS

TYPE OF DOCUMENT	SYMBOL
PATENT, SURFACE & MINING RIGHTS	
" , SURFACE RIGHTS ONLY	
" , MINING RIGHTS ONLY	
LEASE, SURFACE & MINING RIGHTS	
" , SURFACE RIGHTS ONLY	
" , MINING RIGHTS ONLY	
LICENCE OF OCCUPATION	
ORDER-IN-COUNCIL	OC
RESERVATION	
CANCELLED	
SAND & GRAVEL	
LAND USE PERMITS FOR COMMERCIAL TOURISM, OUTPOST CAMPS	

NOTE: MINING RIGHTS IN PARCELS PATENTED PRIOR TO MAY 22, 1913, VESTED IN ORIGINAL PATENTEE BY THE PUBLIC LANDS ACT, R.S.O. 1970, CHAP. 380, SEC. 63, SUBSEC. 1.

SCALE: 1 INCH = 40 CHAINS

FEET 0 1000 2000 4000 6000 8000

METRES 0 200 1000 (1 KM) 2000 (2 KM)

AREA

KABAMICHIGAMA LAKE

M.N.R. ADMINISTRATIVE DISTRICT

NIPIGON

MINING DIVISION

THUNDER BAY

LAND TITLES / REGISTRY DIVISION

THUNDER BAY

Ontario Ministry of Natural Resources — Land Management Branch

Date 12 / MARCH / 1981

Number G-58

In Service July 27/93.

1642


KABAMICHIGAMA LAKE
1954
Surface reservations 400' wide by Dept of L & F shown hereon thus
GRAVEL RIVER AREA.

1642

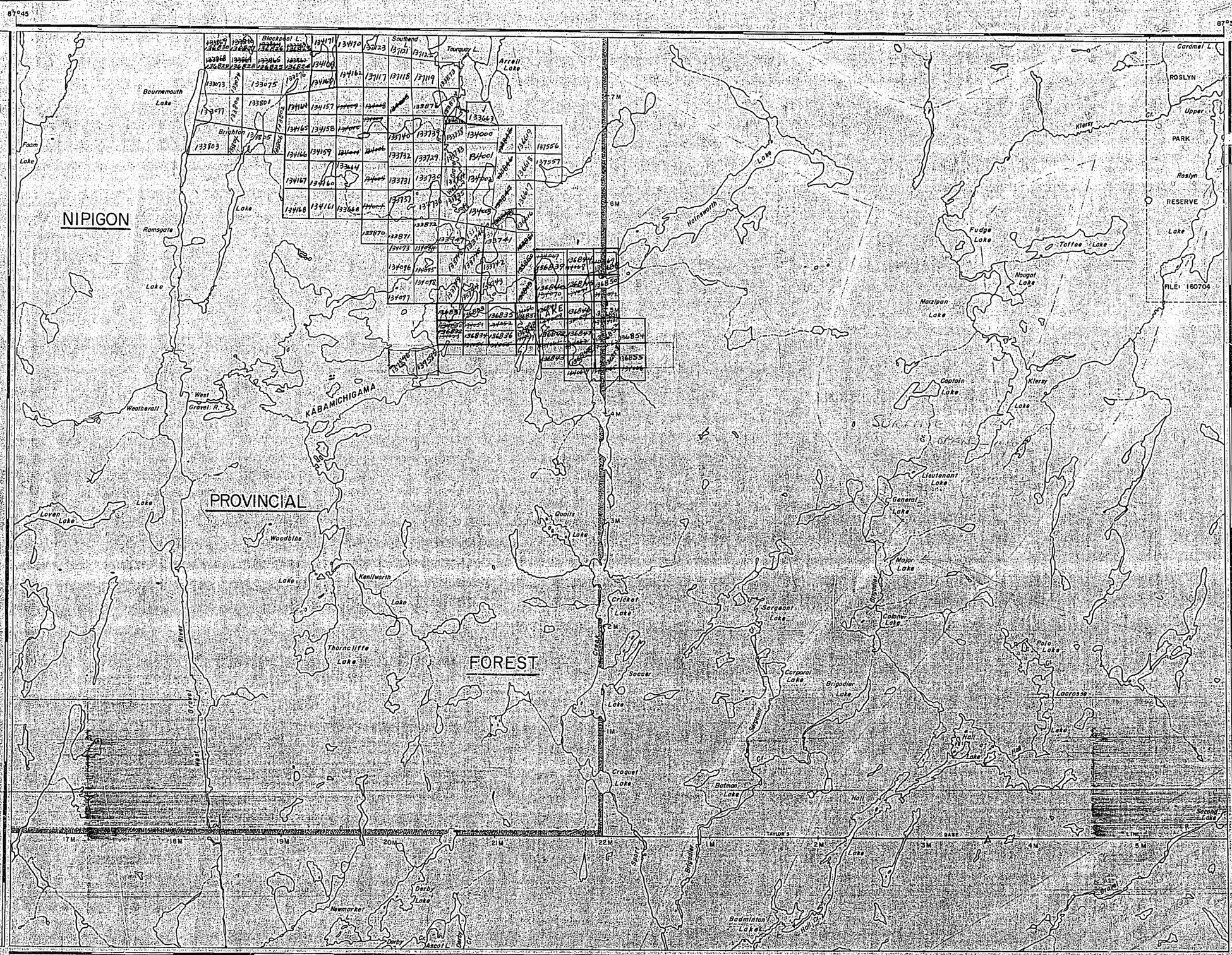

AREA OF

KABAMICHIGAMA LAKE

DISTRICT OF THUNDER BAY

PORT ARTHUR MINING DIVISION

SCALE: 1-INCH = 40 CHAINS

LEGEND

PATENTED LAND	Ⓟ
CROWN LAND SALE	C.S.
LEASES	Ⓛ
LOCATED LAND	L.C.
LICENSE OF OCCUPATION	L.O.
MINING RIGHTS ONLY	M.R.O.
SURFACE RIGHTS ONLY	S.R.O.
ROADS	
IMPROVED ROADS	
KING'S HIGHWAYS	
RAILWAYS	
POWER LINES	
MARSH OR MUSKEG	
MINES	
CANCELLED	C

NOTES

400' Reserve around all lakes & rivers to Dept. of Lands & Forests.

1958

PORT ARTHUR RECEIVED MAR 15 1958 MINING DIVISION

PLAN NO. M.1642

DEPARTMENT OF MINES

— ONTARIO —

1642

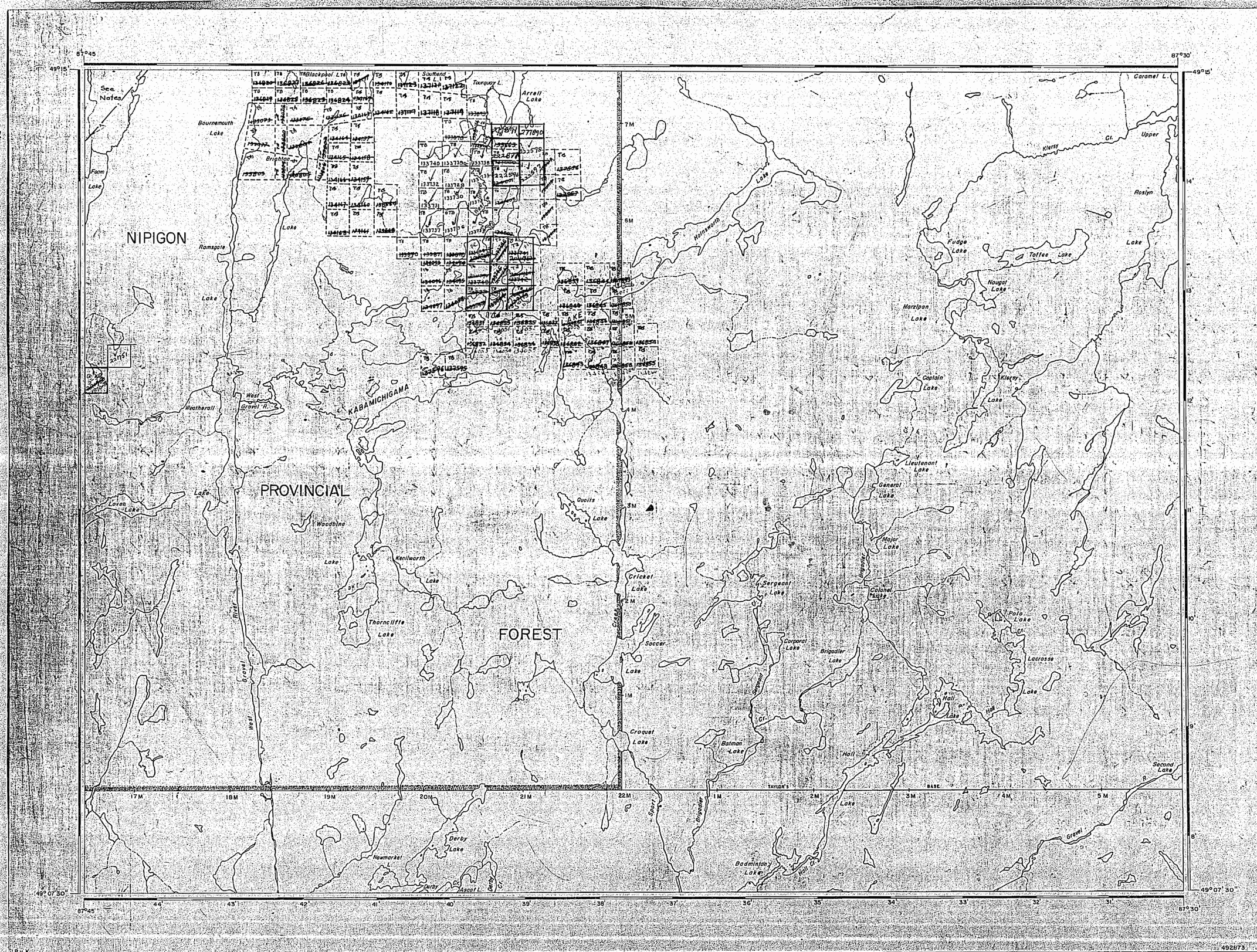

AREA OF

KABAMICHIGAMA LAKE

DISTRICT OF THUNDER BAY

PORT ARTHUR MINING DIVISION

SCALE: 1-INCH = 40 CHAINS

LEGEND

PATENTED LAND	P
CROWN LAND SALE	C.S.
LEASES	L
LOCATED LAND	Loc.
LICENSE OF OCCUPATION	L.O.
MINING RIGHTS ONLY	M.R.O.
SURFACE RIGHTS ONLY	S.R.O.
ROADS	
IMPROVED ROADS	
KING'S HIGHWAYS	
RAILWAYS	
POWER LINES	
MARSH OR MUSKEG	
MINES	
CANCELLED	

NOTES

400' Reserve around all lakes & rivers to Dept. of Lands & Forests.

SURFACE RIGHTS ONLY reserved on Land indicated thus

Sec. 42 of the Mining Act
D. of M. File: 143 C. L & F. File 165414

PORT ARTHUR RECEIVED APR - 2 1969 MINING DIVISION

1969

PLAN NO M.1642

DEPARTMENT OF MINES
—ONTARIO—

492873

1642

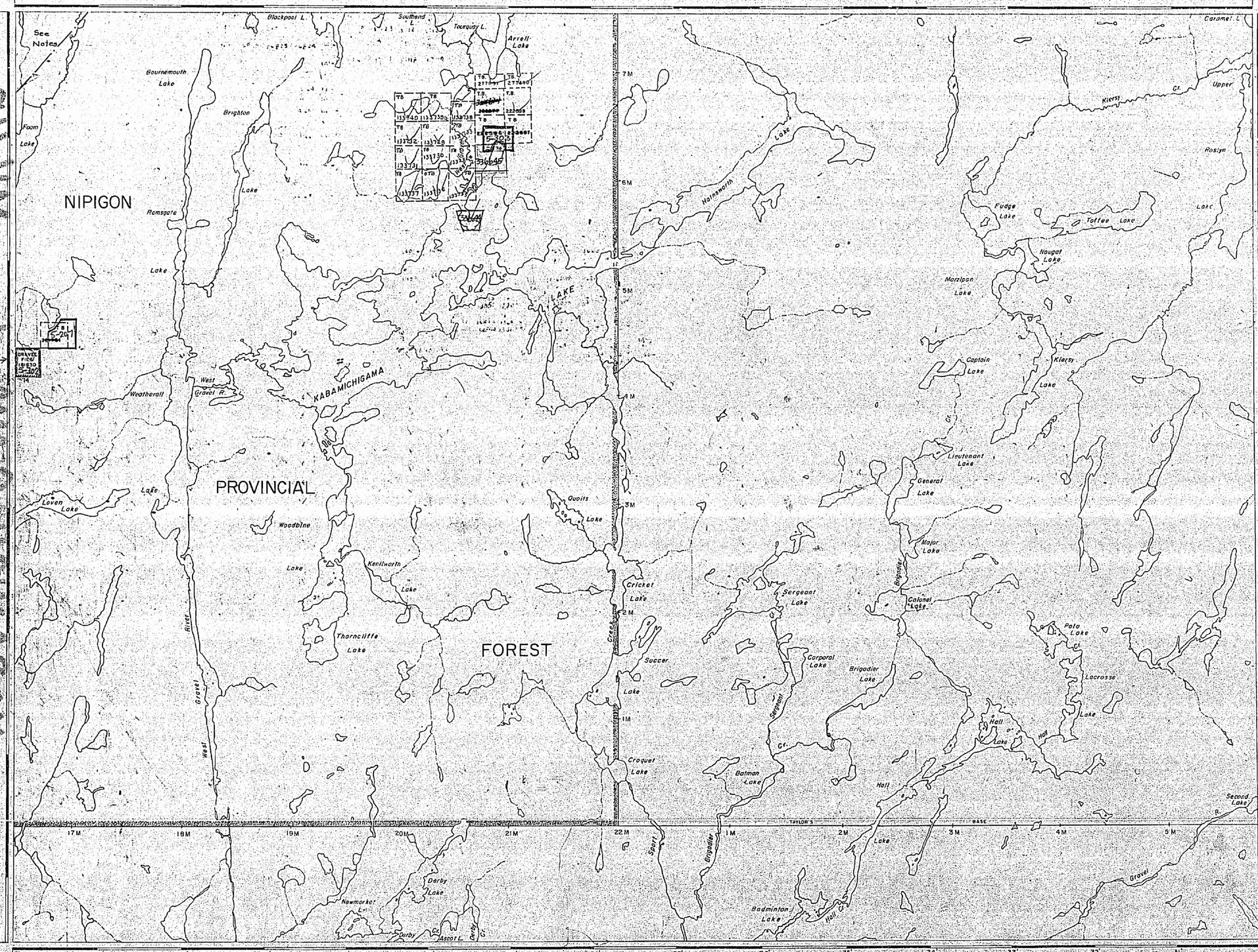

AREA OF

KABAMICHIGAMA LAKE

DISTRICT OF THUNDER BAY

THUNDER BAY MINING DIVISION

SCALE: 1-INCH = 40 CHAINS

LEGEND

PATENTED LAND	(P)
CROWN LAND SALE	C.S
LEASES	(L)
LOCATED LAND	L.∞
LICENSE OF OCCUPATION	L.O.
MINING RIGHTS ONLY	M.R.O
SURFACE RIGHTS ONLY	S.R.O
ROADS	
IMPROVED ROADS	
KING'S HIGHWAYS	
RAILWAYS	
POWER LINES	
MARSH OR MUSKEG	
MINES	
CANCELLED	

NOTES

400' Reserve around all lakes & rivers to Dept. of Lands & Forests.

SURFACE RIGHTS ONLY reserved on Land indicated thus

Sec. 42 of the Mining Act D. of M. File: 143 C.

L & F. File 165414

1971

NATIONAL TOPOGRAPHIC SERIES 42 E 4

PLAN NO. M. 1642

ONTARIO DEPARTMENT OF MINES AND NORTHERN AFFAIRS

1642

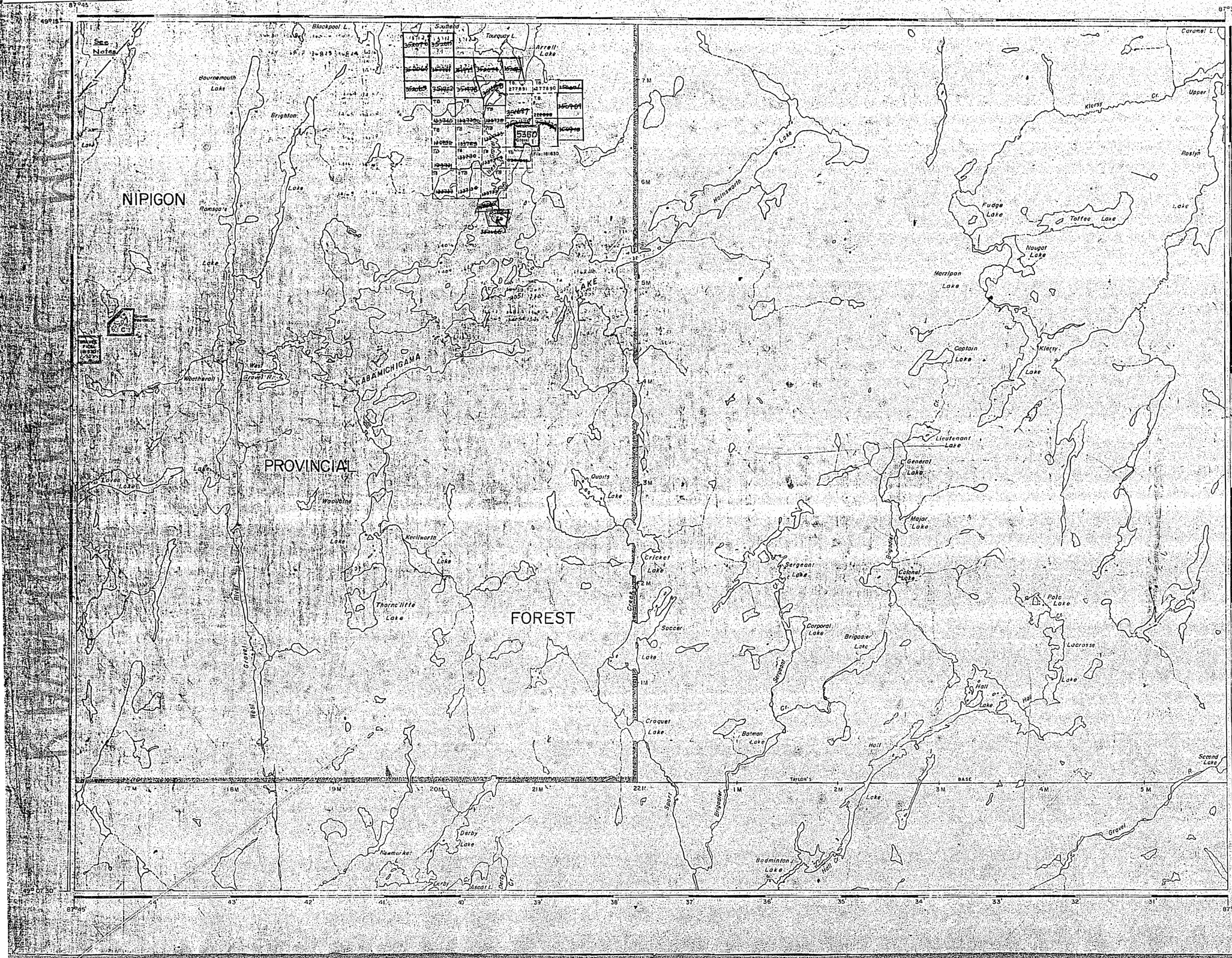

AREA OF

KABAMICHIGAMA LAKE

DISTRICT OF THUNDER BAY

THUNDER BAY MINING DIVISION

SCALE: 1-INCH = 40 CHAINS

LEGEND

PATENTED LAND	P
CROWN LAND SALE	C.S
LEASES	L
LOCATED LAND	Loc.
LICENSE OF OCCUPATION	L.O.
MINING RIGHTS ONLY	M.R.O
SURFACE RIGHTS ONLY	S.R.O
ROADS	
IMPROVED ROADS	
KING'S HIGHWAYS	
RAILWAYS	
POWER LINES	
MARSH OR MUSKEG	
MINES	
CANCELLED	

NOTES

400' Reserve around all lakes & rivers to Dept. of Lands & Forests.

SURFACE RIGHTS ONLY reserved on Land indicated thus

Sec. 42 of the Mining Act. D of M. File: 143 C. L&F File 165414

1973

NATIONAL TOPOGRAPHIC SERIES 42 E 4

PLAN NO. M. 1642

ONTARIO

MINISTRY OF NATURAL RESOURCES

SURVEYS AND MAPPING BRANCH

ARRELL LAKE G-5

COSGRAVE LAKE G-25

DICKISON LAKE G-31

GRAVEL RIVER G-45

87°45' 49°15' 87°30' 49°07'30"

Bournemouth Lake
Brighton Lake
Ramsgate Lake
Loven Lake
Woodbine Lake
Kenilworth Lake
Thorncliffe Lake
Quoits Lake
Cricket Lake
Soccer Lake
Croquet Lake
Newmarket L.
Derby Lake
Ascot L.
Sergeant Lake
Corporal Lake
Brigadier Lake
Batman Lake
Badminton Lake
Major Lake
Colonel Lake
General Lake
Lieutenant Lake
Captain Lake
Marrison Lake
Fudge Lake
Toffee Lake
Polo Lake
Lacrosse Lake
KABAMICHIGAMA LAKE
TAYLORS BASE LINE
N 89° 59.8 E
EAST / AST
WEST GRAVEL R.

REFERENCES

SURVEYS

TOPOGRAPHY

THUNDER BAY
RECORDED
4

LEGEND

DISPOSITION OF CROWN LANDS

TYPE OF DOCUMENT	SYMBOL
[illegible]	[illegible]

NOTE [illegible]

SCALE: 1 INCH = 40 CHAINS

AREA
KABAMICHIGAMA LAKE

M.N.R. ADMINISTRATIVE DISTRICT
NIPIGON

MINING DIVISION
THUNDER BAY

LAND TITLES / REGISTRY DIVISION
THUNDER BAY

Ministry of Natural Resources — Land Management Branch — Ontario

12 / MARCH / 1981

Number
G-58

REFERENCES

AREAS WITHDRAWN FROM DISPOSITION

S.R. – SURFACE RIGHTS M.R. – MINING RIGHTS

	Description	Order No.	Date	Disposition	File
(S)	SECTION 42			S.R.O.	165414
(S.R.) (M.R.)	" SECTION 36	T-TB-16/90	JULY/5/90	S.R.O.	

SAND AND GRAVEL

(S) AMETHYST GRAVEL PIT FILE 181630

THE INFORMATION THAT APPEARS ON THIS MAP HAS BEEN COMPILED FROM VARIOUS SOURCES, AND ACCURACY IS NOT GUARANTEED. THOSE WISHING TO STAKE MINING CLAIMS SHOULD CONSULT WITH THE MINING RECORDER, MINISTRY OF NORTHERN DEVELOPMENT AND MINES, FOR ADDITIONAL INFORMATION ON THE STATUS OF THE LANDS SHOWN HEREON.

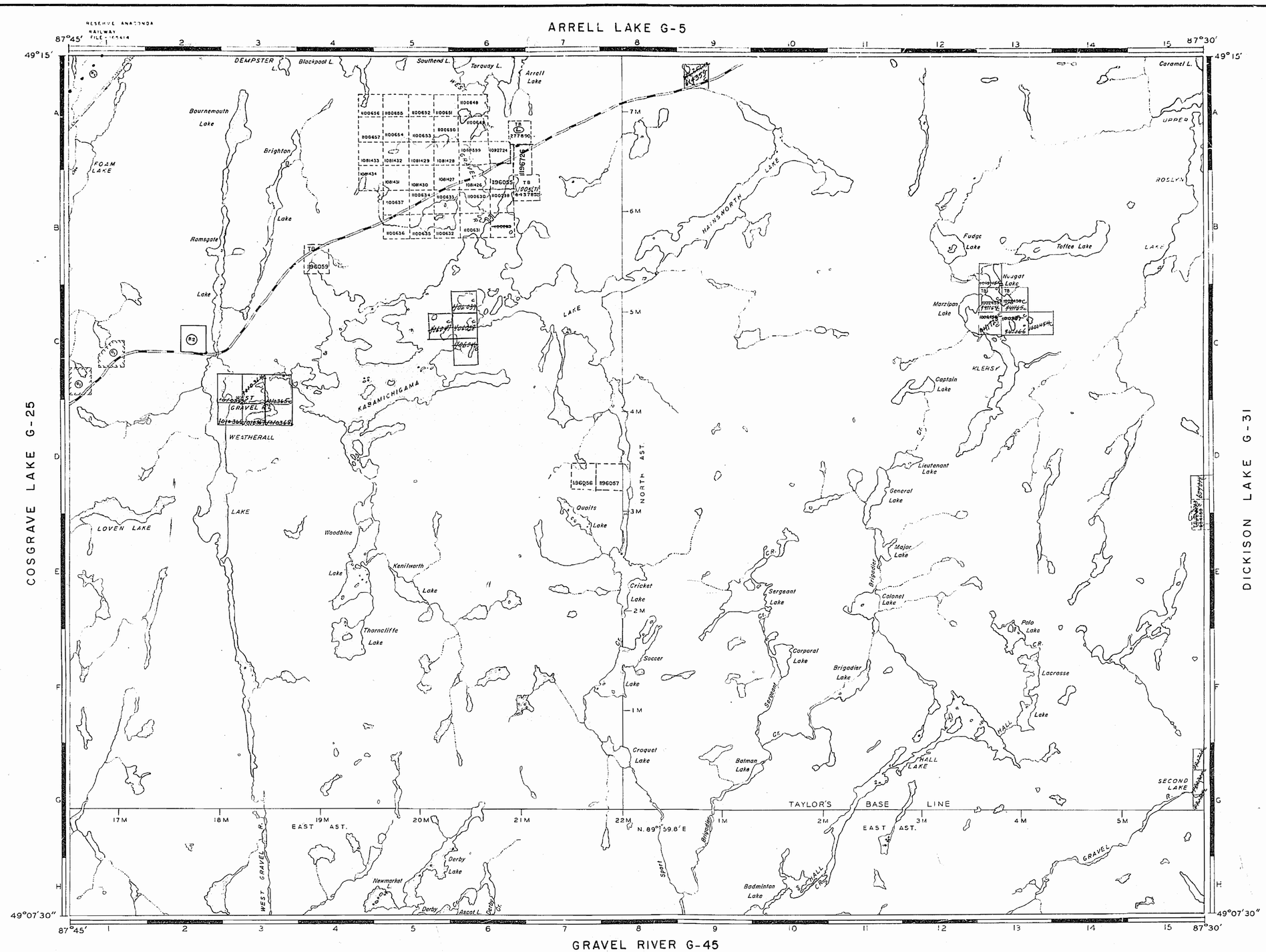
ARRELL LAKE G-5
RESERVE ANACONDA RAILWAY FILE 165414
87°45'
87°30'
49°15'
49°07'30"
COSGRAVE LAKE G-25
DICKISON LAKE G-31
GRAVEL RIVER G-45
DEMPSTER
Blackpool L.
Southend L.
Tarquay L.
Arrell Lake
Caramel L.
Bournemouth Lake
Brighton Lake
FOAM LAKE
Ramsgate Lake
WEATHERALL
WEST GRAVEL
LOVEN LAKE
Woodbine Lake
Kenilworth Lake
Thorncliffe Lake
Quoits Lake
Cricket Lake
Soccer Lake
Croquet Lake
Newmarket
Derby Lake
Ascot L.
KABAMICHIGAMA LAKE
HAINSWORTH LAKE
NORTH AST.
EAST AST.
TAYLOR'S BASE LINE
N. 89°59.8'E
Sergeant Lake
Corporal Lake
Brigadier Lake
Batman Lake
Badminton Lake
Colonel Lake
Major Lake
General Lake
Lieutenant Lake
Captain Lake
KLEINSR
Marzipan Lake
Nougat Lake
Fudge Lake
Toffee Lake
UPPER ROSLYN LAKE
Polo Lake
Lacrosse Lake
HALL LAKE
SECOND LAKE
GRAVEL R.
196056
196057
196059
196055
196724
277890
1092724
1100649
1100648
1100656
1100655
1100654
1100653
1100650
1100657
1100652
1081433
1081432
1081429
1081428
1081434
1081431
1081430
1081427
1081426
1100637
1100634
1100633
1100630
1100638
1100636
1100635
1100632
1100631
1100639
1101366
1101365
1101364
1101363
1101369
1101368
1101367
1101362
1101361
1101360
1101359
1101358
1101357
1101356
1101355
1101354
1101353
1101352
1101351
1101350
1101349
1101348
1101347
1101346
1101345
1101344
1101343
1101342
1101341
1101340
1101339
1101338
1101337
1101336
1101335
1101334
1101333
1101332
1101331
1101330
1101329
1101328
1101327
1101326
1101325
1101324
1101323

1642

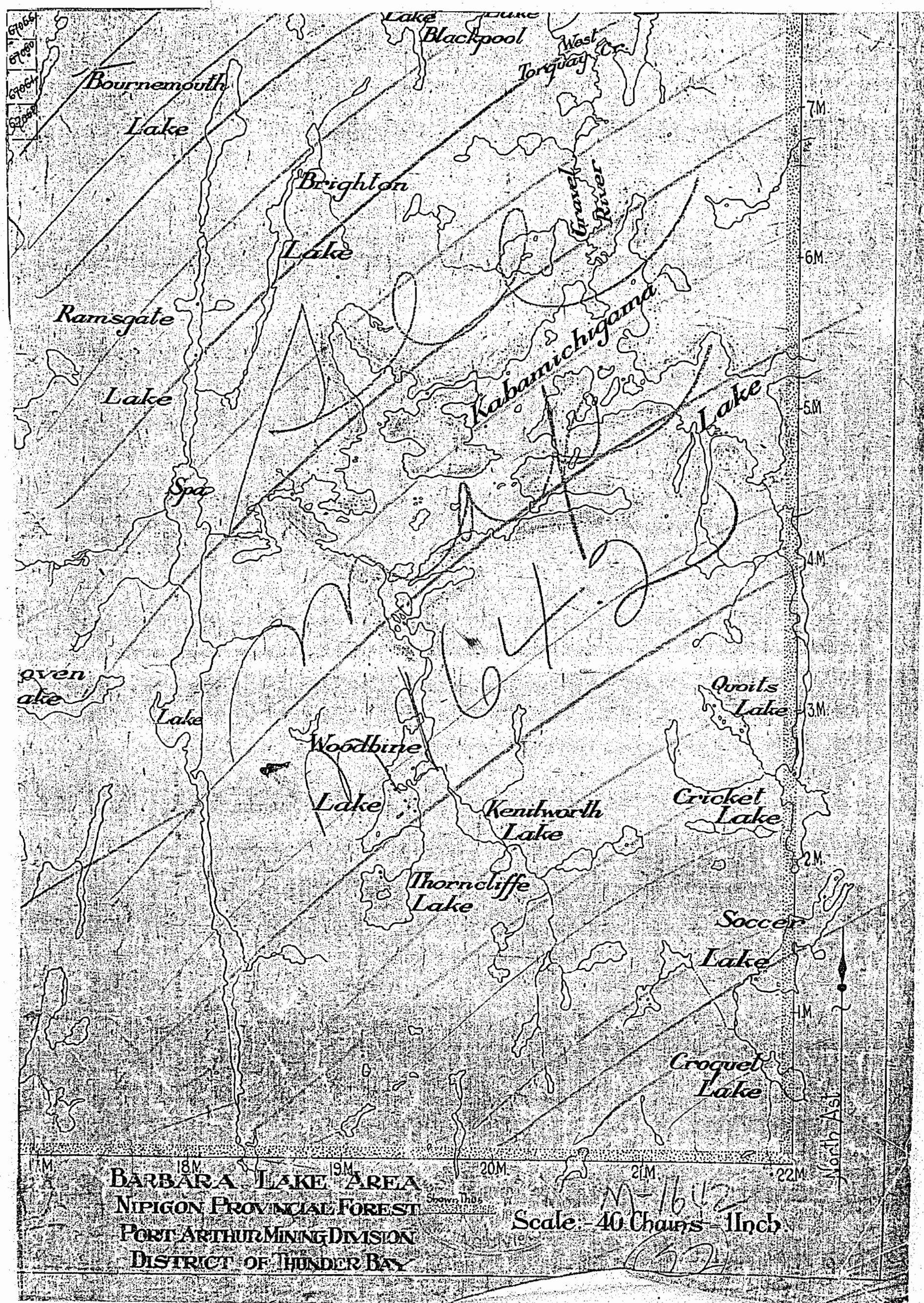
Lake
Blackpool
West
Torquay Cr.
Bournemouth
Lake
Brighton
Lake
Gravel River
Ramsgate
Lake
Kabamichigama
Lake
Spa
Lake
Woodbine
Lake
Kenilworth
Lake
Thorncliffe
Lake
Qwoits
Lake
Cricket
Lake
Soccer
Lake
Croquet
Lake
7M
6M
5M
4M
3M
2M
1M
17M
18M
19M
20M
21M
22M
North Ast
BARBARA LAKE AREA
NIPIGON PROVINCIAL FOREST
PORT ARTHUR MINING DIVISION
DISTRICT OF THUNDER BAY
Shown thus
Scale:-40 Chains-1Inch.
N-1612

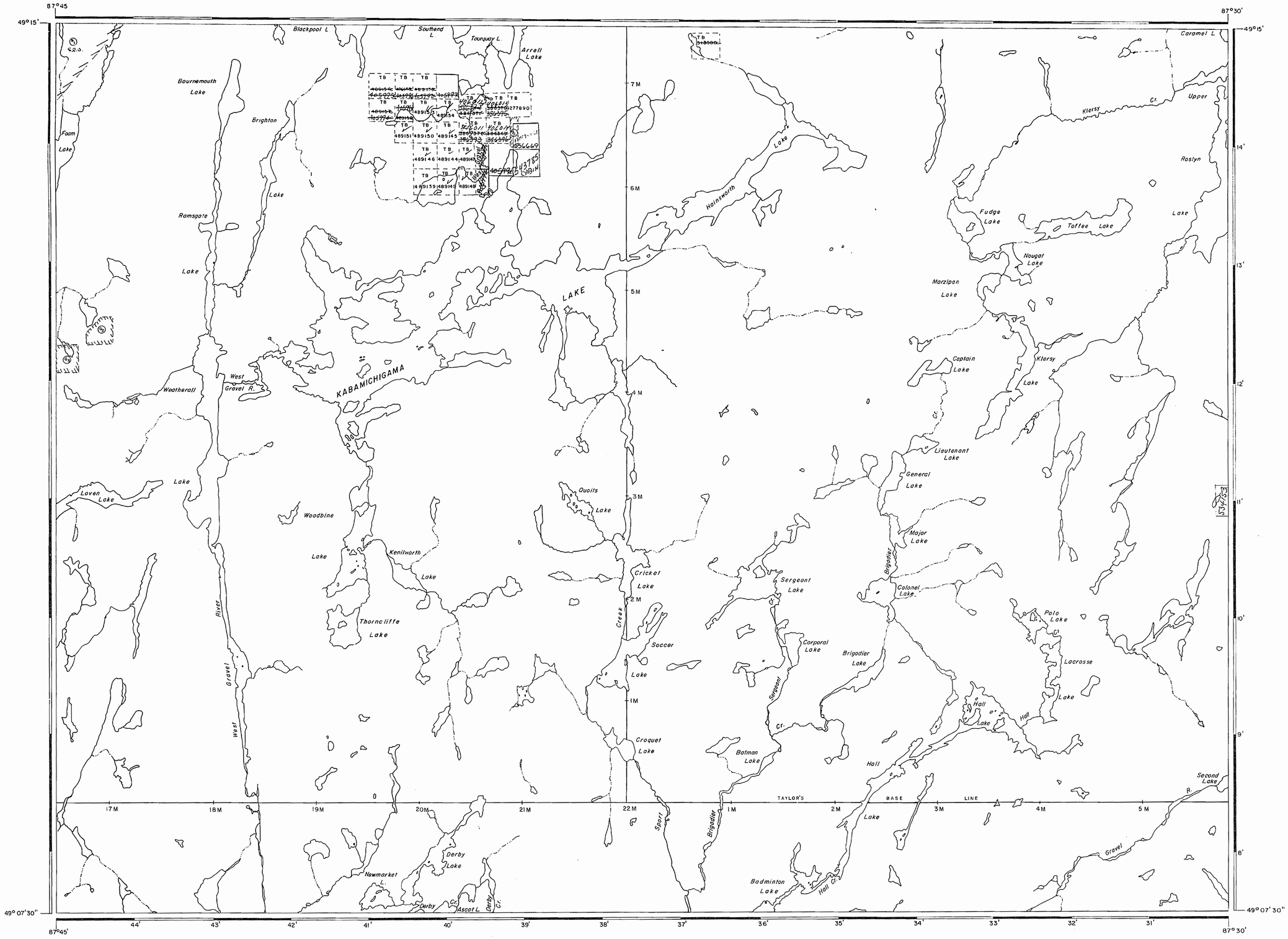

AREA OF

KABAMICHIGAMA LAKE

DISTRICT OF THUNDER BAY

THUNDER BAY MINING DIVISION

SCALE: 1-INCH = 40 CHAINS

DISPOSITION OF CROWN LANDS

PATENT, SURFACE AND MINING RIGHTS
" , SURFACE RIGHTS ONLY
" , MINING RIGHTS ONLY
LEASE, SURFACE AND MINING RIGHTS
" , SURFACE RIGHTS ONLY
" , MINING RIGHTS ONLY
LICENCE OF OCCUPATION

ROADS
IMPROVED ROADS
KING'S HIGHWAYS
RAILWAYS
POWER LINES
MARSH OR MUSKEG
MINES
CANCELLED

NOTES

400' surface rights reservation along the shores of all lakes and rivers.

AREAS WITHDRAWN FROM DISPOSITION

S.R. – SURFACE RIGHTS M.R. – MINING RIGHTS

	Description	Order No.	Date	Disposition	File
(R1)	Section 42			S.R.O.	165414

SAND & GRAVEL

(G1) GRAVEL PIT FILE: 181630
(G2) GRAVEL PIT FILE: 181630
(G3) GRAVEL PIT FILE: 181630

TERRACE BAY – NIPIGON DIST. MAY 23/79
NATIONAL TOPOGRAPHIC SERIES 42 E 4

PLAN NO. M. 1642

ONTARIO
MINISTRY OF NATURAL RESOURCES
SURVEYS AND MAPPING BRANCH

REFERENCES

AREAS WITHDRAWN FROM DISPOSITION

S.R. – SURFACE RIGHTS M.R. – MINING RIGHTS

	Description	Order No.	Date	Disposition	File
(A)	SECTION 42			S.R.	165414

SAND AND GRAVEL

(S) GRAVEL PIT FILE 181630

ARRELL LAKE G-5

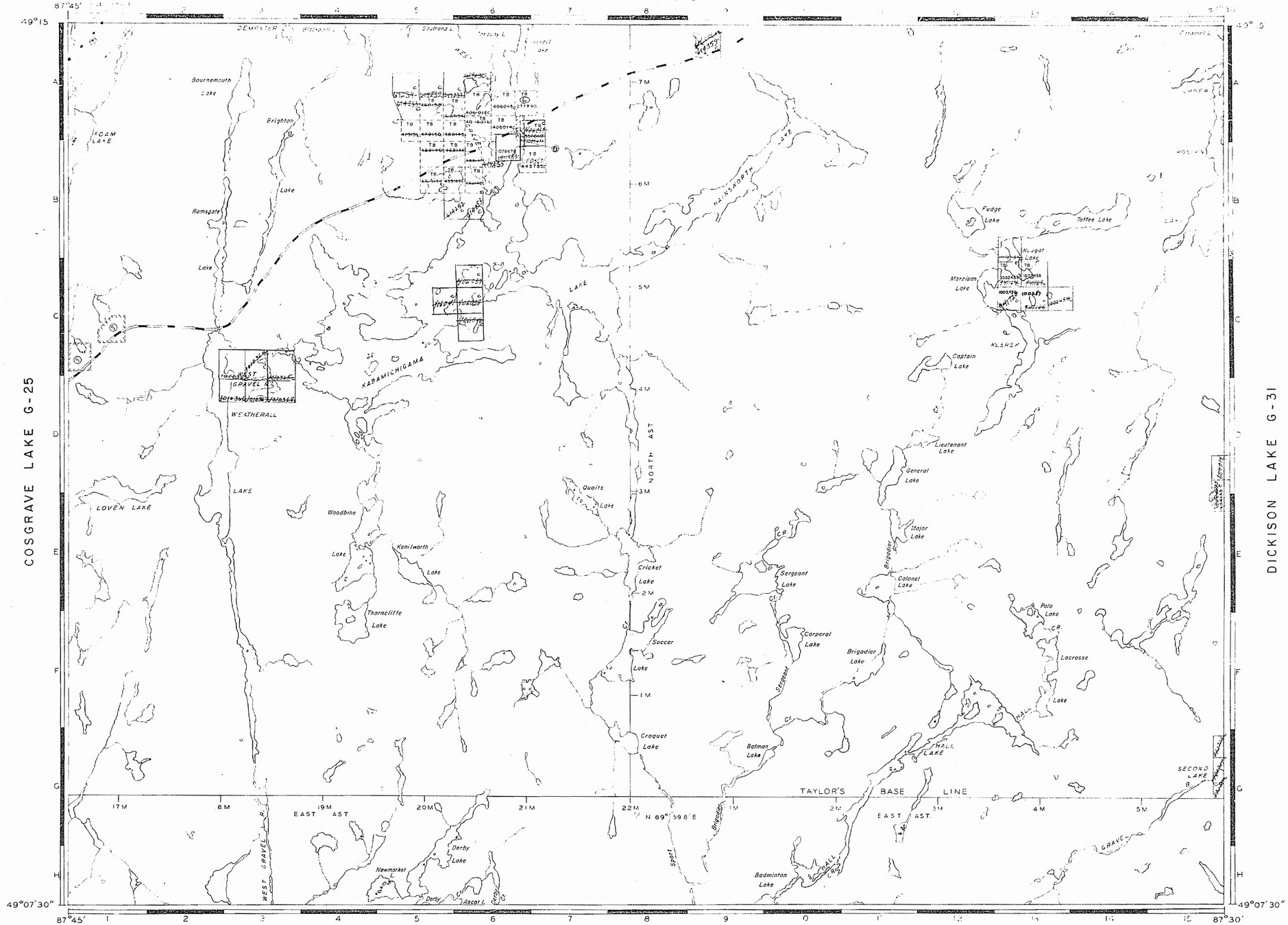

REFERENCES

CONTROL SURVEYS

Base Line to Range line post on West side of Township 50, Range 20, W. 3rd M. Plan 2274

Base Line Surveyed by Charles S. Taylor, O.L.S., 1947. Field Note Book No. 188

TOPOGRAPHY

Inventory Sheet No. 402573

LEGEND

- HIGHWAY AND ROUTE NO.
- OTHER ROADS
- TRAILS
- SURVEYED LINES
  - TOWNSHIPS, BASE LINES, ETC.
  - LOTS, MINING CLAIMS, PARCELS, ETC.
- UNSURVEYED LINES
  - LOT LINES
  - PARCEL BOUNDARY
  - MINING CLAIMS ETC.
- RAILWAY AND RIGHT OF WAY
- UTILITY LINES
- NON PERENNIAL STREAM
- FLOODING OR FLOODING RIGHTS
- SUBDIVISION OR COMPOSITE PLAN
- RESERVATIONS
- ORIGINAL SHORELINE
- MARSH OR MUSKEG
- MINES
- TRAVERSE MONUMENT

DISPOSITION OF CROWN LANDS

TYPE OF DOCUMENT	SYMBOL
PATENT SURFACE & MINING RIGHTS	
" SURFACE RIGHTS ONLY	
" MINING RIGHTS ONLY	
LEASE SURFACE & MINING RIGHTS	
" SURFACE RIGHTS ONLY	
" MINING RIGHTS ONLY	
LICENCE OF OCCUPATION	
ORDER-IN-COUNCIL	OC
RESERVATION	
CANCELLED	
SAND & GRAVEL	

NOTE: MINING RIGHTS IN PARCELS PATENTED PRIOR TO MAY 6 1913 VEST IN ORIGINAL PATENTEE BY THE PUBLIC LANDS ACT, R.S.O. 1970, CHAP. 380, SEC. 63, SUBSEC. 1

SCALE: 1 INCH = 40 CHAINS

FEET 0 1000 2000 4000 6000 8000

METRES 0 200 1000 (1 KM) 2000 (2 KM)

AREA

KABAMICHIGAMA LAKE

M.N.R. ADMINISTRATIVE DISTRICT

NIPIGON

MINING DIVISION

THUNDER BAY

LAND TITLES / REGISTRY DIVISION

THUNDER BAY

Ministry of Natural Resources
Ontario

Land Management Branch

APR 20 1981

DATE 12 / MARCH / 1981

Number

G-58

1642

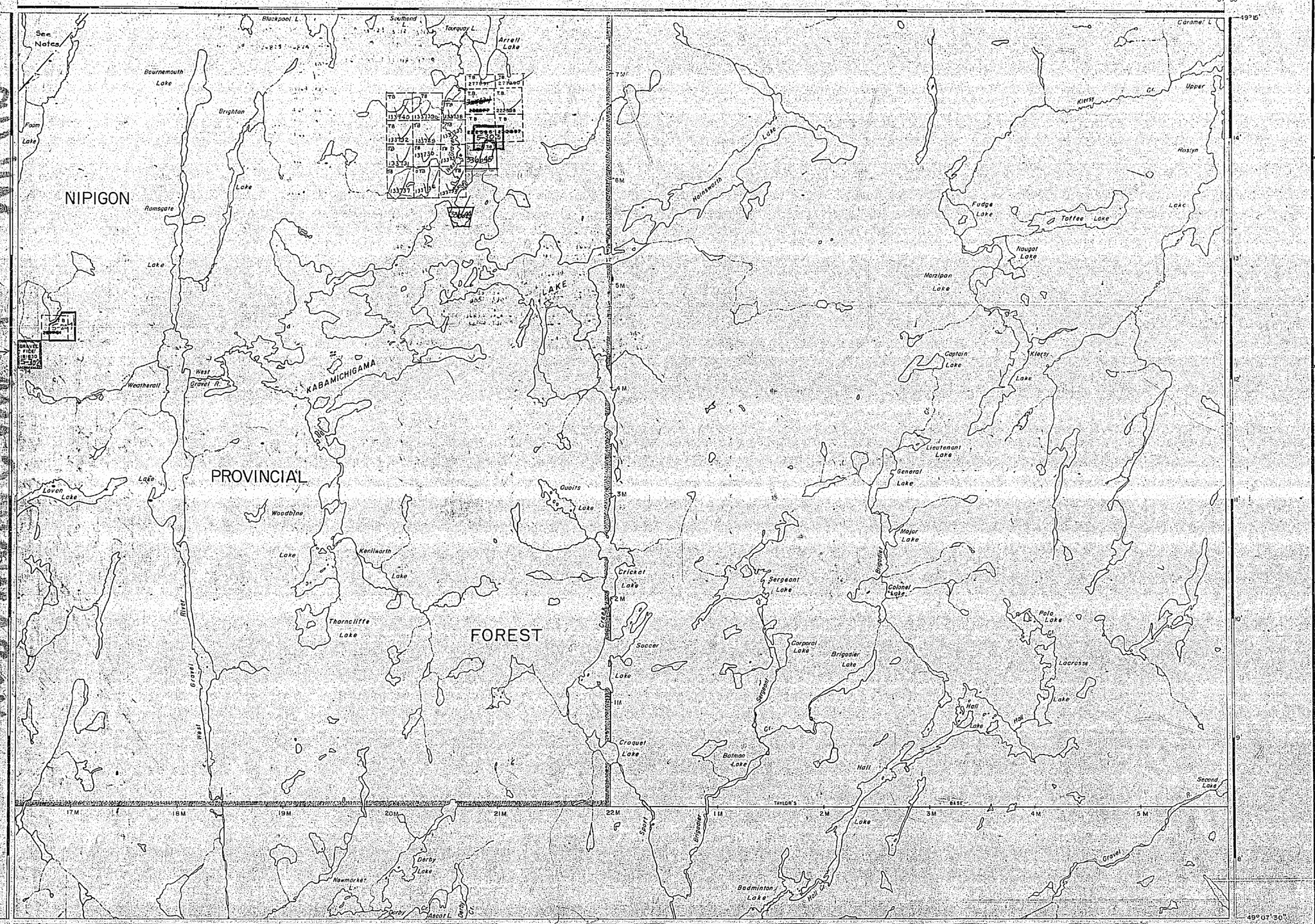

AREA OF

KABAMICHIGAMA LAKE

DISTRICT OF THUNDER BAY

THUNDER BAY MINING DIVISION

SCALE: 1-INCH = 40 CHAINS

LEGEND

PATENTED LAND	(P)
CROWN LAND SALE	C.S
LEASES	(L)
LOCATED LAND	L.∞
LICENSE OF OCCUPATION	L.O
MINING RIGHTS ONLY	M.R.O
SURFACE RIGHTS ONLY	S.R.O
ROADS	
IMPROVED ROADS	
KING'S HIGHWAYS	
RAILWAYS	
POWER LINES	
MARSH OR MUSKEG	
MINES	
CANCELLED	

NOTES

400' Reserve around all lakes & rivers to Dept. of Lands & Forests.

SURFACE RIGHTS ONLY reserved on Land indicated thus

Sec. 42 of the Mining Act. D. of M. File: 143 C. L & F. File 165414

1971

NATIONAL TOPOGRAPHIC SERIES 42 E 4

PLAN NO. M. 1642

ONTARIO DEPARTMENT OF MINES AND NORTHERN AFFAIRS

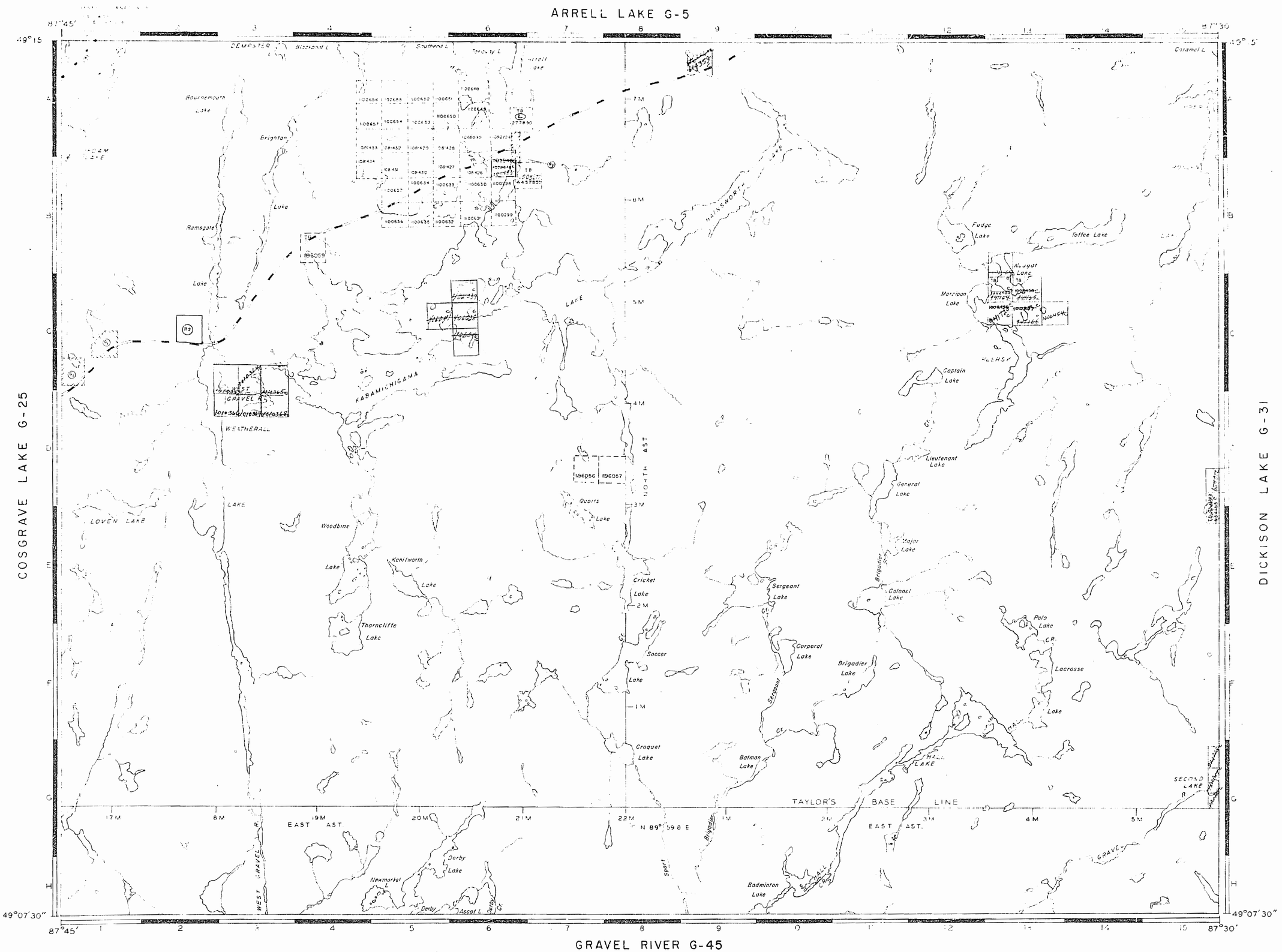

REFERENCES

CONTROL SURVEYS

[illegible]

Base Line [illegible] Plan Book No. 83

TOPOGRAPHY

[illegible]

'93 MAY 21 PM 12 09

LEGEND

HIGHWAY OR MAIN ROAD
OTHER ROADS
TRAILS
SURVEYED LINES
TOWNSHIP, BASE LINES, ETC.
LOT, MINING COMPANY, PARCELS, ETC.
UNSURVEYED LINES
LOT LINES
PARCEL BOUNDARY
MINING COMPANY
RAILWAY AND RIGHT OF WAY
UTILITY LINES
NON PERENNIAL STREAM
FLOODING OR FLOODING RIGHTS
SUBDIVISION OR COMPOSITE PLAN
RESERVATIONS
ORIGINAL SHORELINE
MARSH OR MUSKEG
MINES
TRAVERSE MONUMENT
LAND USE PERMITS FOR COMMERIAL TOURISM, OUTPOST CAMPS, ETC.

DISPOSITION OF CROWN LANDS

TYPE OF DOCUMENT	SYMBOL
PATENT, SURFACE & MINING RIGHTS	
SURFACE RIGHTS ONLY	
MINING RIGHTS ONLY	
LEASE, SURFACE & MINING RIGHTS	
SURFACE RIGHTS ONLY	
MINING RIGHTS ONLY	
LICENCE OF OCCUPATION	
ORDER IN COUNCIL	OC
RESERVATION	
CANCELLED	
SAND & GRAVEL	

NOTE: MINING RIGHTS IN PARTIALLY PATENTED LAND TO MAY BE HELD LESSER ORIGINAL PATENTED BY THE PUBLIC LANDS ACT R.S.O. 1970 CHAP 380 SEC 63 SUBSEC 1

SCALE 1 INCH = 40 CHAINS

FEET 0 1000 2000 3000 4000 5000 6000

METRES 0 200 400 600 800 1000 2000

1 KM 2 KM

AREA

KABAMICHIGAMA LAKE

M.N.R. ADMINISTRATIVE DISTRICT

NIPIGON

MINING DIVISION

THUNDER BAY

LAND TITLES / REGISTRY DIVISION

THUNDER BAY

Ministry of Natural Resources — Land Management Branch — Ontario

DATE 12 / MARCH / 1981

Number **G-58**

1642

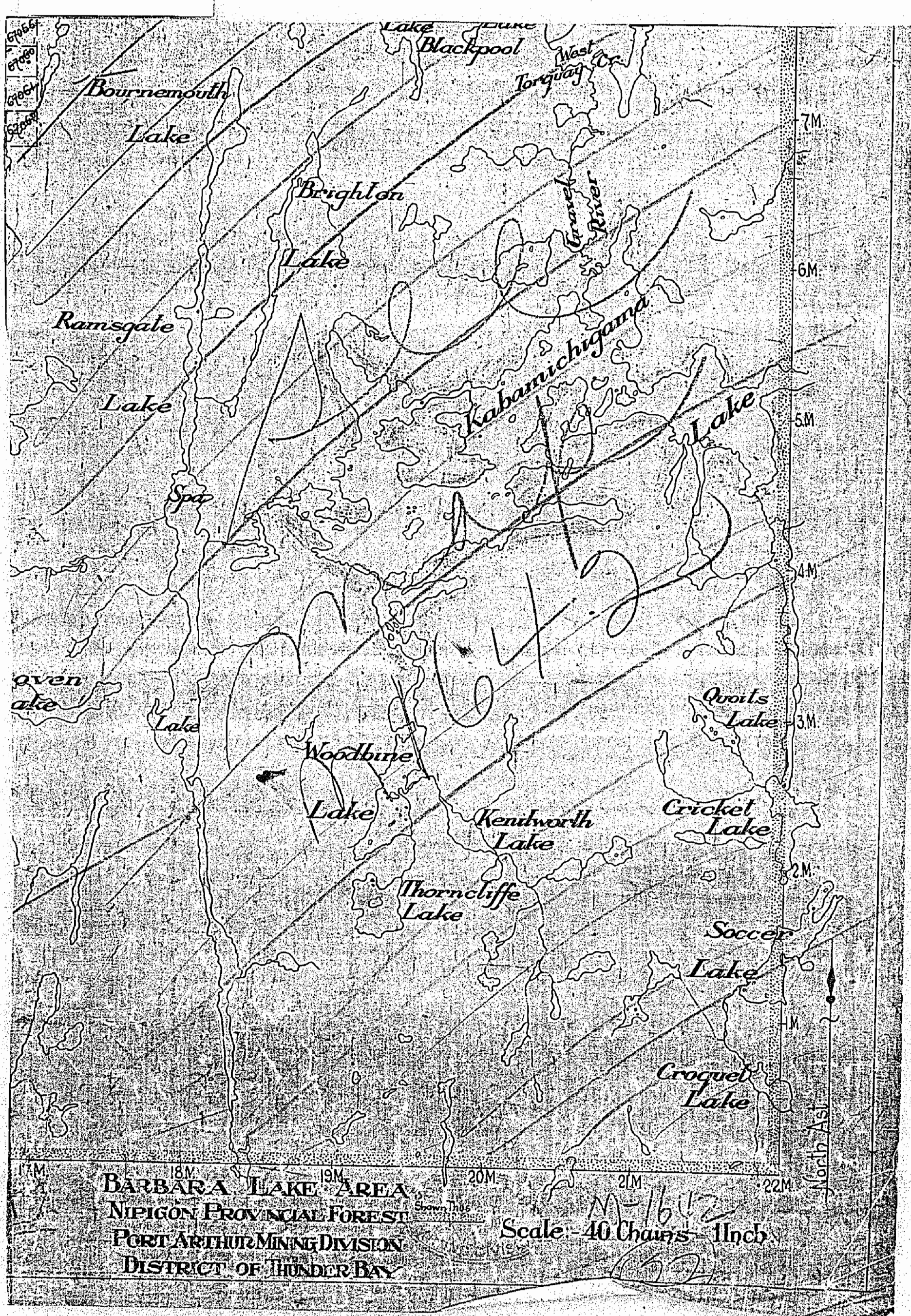
Lake
Blackpool
West
Torquay Cr.
Bournemouth
Lake
Brighton
Lake
Gravel River
Ramsgate
Lake
Kabamichigama
Lake
Spa
Lake
Lake
Woodbine
Lake
Kenilworth
Lake
Thorncliffe
Lake
Quoits
Lake
Cricket
Lake
Soccer
Lake
Croquet
Lake
7M.
6M.
5M.
4M.
3M.
2M.
1M.
17M.
18M.
19M.
20M.
21M.
22M.
North Ast.
BARBARA LAKE AREA
NIPIGON PROVINCIAL FOREST
PORT ARTHUR MINING DIVISION
DISTRICT OF THUNDER BAY
Shown Thus
Scale:- 40 Chains - 1 Inch.
M-1612

REFERENCES

AREAS WITHDRAWN FROM DISPOSITION

S.R. — SURFACE RIGHTS M.R. — MINING RIGHTS

Description	Order No.	Date	Disposition	File
[illegible]			[illegible]	[illegible]
[illegible]	[illegible]	[illegible]	[illegible]	

SAND AND GRAVEL

[illegible] GRAVEL PIT [illegible]

THE INFORMATION THAT APPEARS ON THIS MAP HAS BEEN COMPILED FROM VARIOUS SOURCES, AND ACCURACY IS NOT GUARANTEED. THOSE WISHING TO STAKE MINING CLAIMS SHOULD CONSULT WITH THE MINING RECORDER, MINISTRY OF NORTHERN DEVELOPMENT AND MINES, FOR ADDITIONAL INFORMATION ON THE STATUS OF THE LANDS SHOWN HEREON

ARRELL LAKE G-5

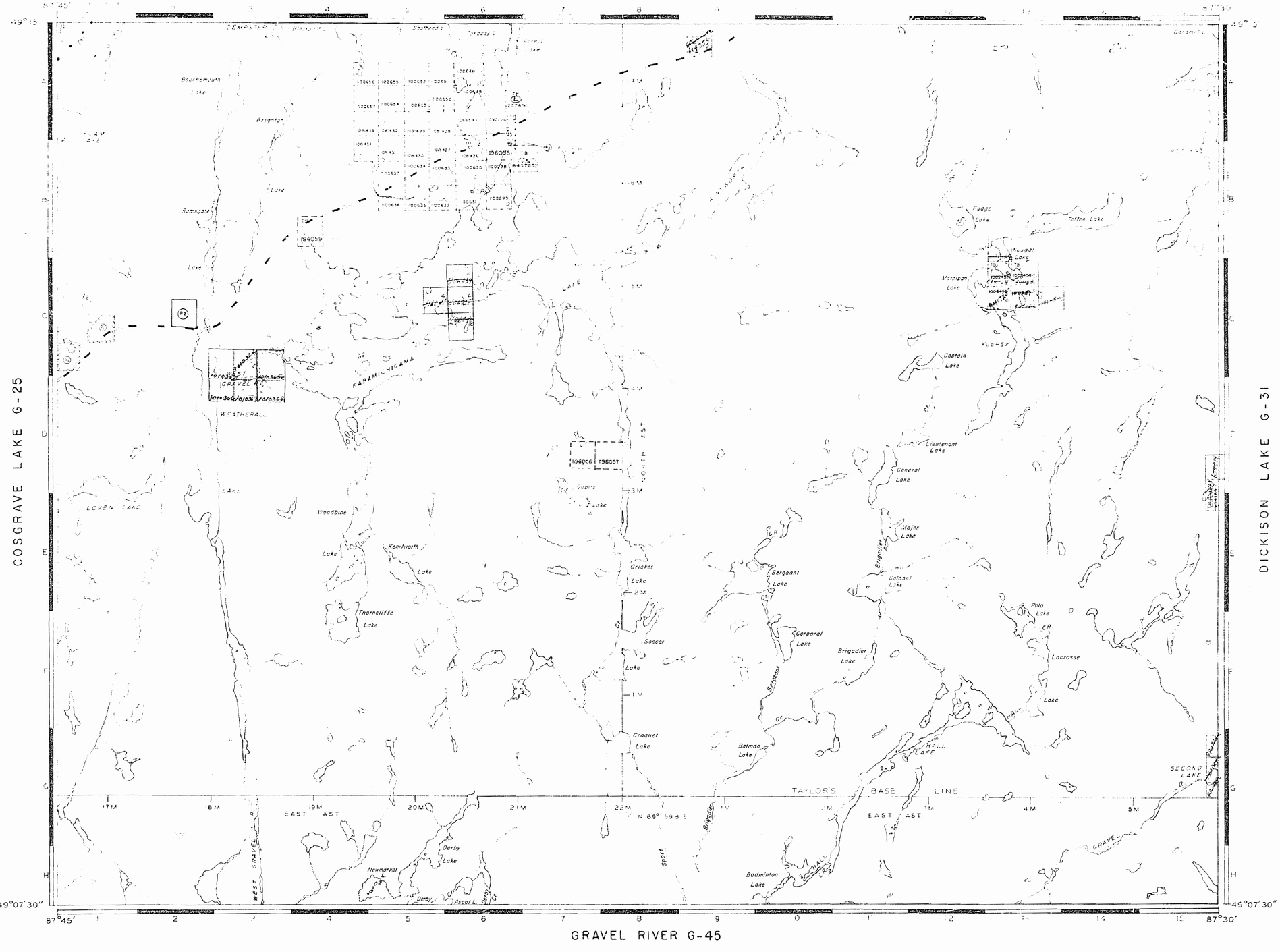

GRAVEL RIVER G-45

REFERENCES

[illegible]

'93 MAY 27 PM 12 41

LEGEND

HIGHWAY AND ROAD
OTHER ROADS
TRAILS
SURVEYED LINES
TOWNSHIP
LOT
UNSURVEYED LINE
LOT LINES
PARCEL BOUNDARY
MINING CLAIMS
RAILWAY AND HIGHWAY
UTILITY LINES
NON PERENNIAL STREAM
FLOODING OR FLOOD RISK
SUBDIVISION OF LOTS
RESERVATIONS
ORIGINAL SHORELINE
MARSH OR MUSKEG
MINES
TRAILS, SITE, MONUMENT
LAND USE PERMITS FOR [illegible]

DISPOSITION OF CROWN LANDS

TYPE OF DOCUMENT	SYMBOL
PATENT, SURFACE & MINES	●
SURFACE ONLY	[illegible]
MINES ONLY	[illegible]
LEASE, SURFACE & MINES	[illegible]
LEASE, SURFACE ONLY	[illegible]
LEASE, MINING RIGHTS	[illegible]
LICENCE OF OCCUPATION	▲
ORDER-IN-COUNCIL	OC
RESERVATION	⊙
CANCELLED	[illegible]
SAND & GRAVEL	[illegible]

NOTE: MINING RIGHTS [illegible] WITHDRAWN FROM DISPOSITION. THE PUBLIC LANDS ACT, R.S.O. [illegible] THE PUBLIC [illegible]

SCALE: 1 INCH = 40 CHAINS

FEET 0 1000 2000 3000 4000 5000

METRES 0 200 400 600 800 1000

AREA

KABAMICHIGAMA LAKE

M.N.R. ADMINISTRATIVE DISTRICT

NIPIGON

MINING DIVISION

THUNDER BAY

LAND TITLES / REGISTRY DIVISION

THUNDER BAY

Ontario

Ministry of Natural Resources / Management

DATE: 12 / MARCH / 1991

G-5

1642

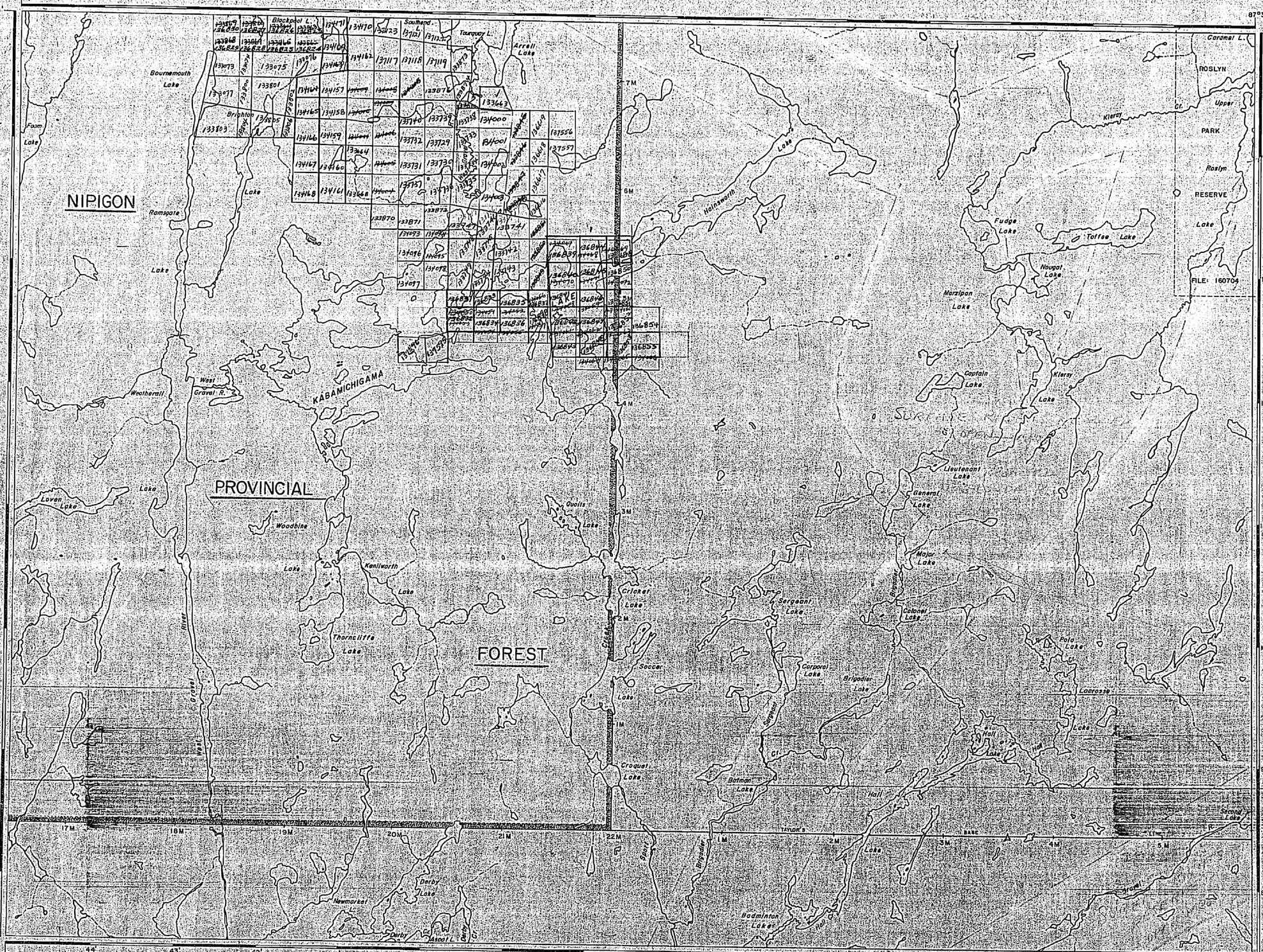

AREA OF

KABAMICHIGAMA LAKE

DISTRICT OF THUNDER BAY

PORT ARTHUR MINING DIVISION

SCALE: 1-INCH = 40 CHAINS

LEGEND

PATENTED LAND	Ⓟ
CROWN LAND SALE	C.S.
LEASES	Ⓛ
LOCATED LAND	Loc.
LICENSE OF OCCUPATION	L.O.
MINING RIGHTS ONLY	M.R.O.
SURFACE RIGHTS ONLY	S.R.O.
ROADS	
IMPROVED ROADS	
KING'S HIGHWAYS	
RAILWAYS	
POWER LINES	
MARSH OR MUSKEG	
MINES	
CANCELLED	C

NOTES

400' Reserve around all lakes & rivers to Dept. of Lands & Forests.

1958

PORT ARTHUR MINING DIVISION RECEIVED MAR 25 1958

PLAN NO. M.1642

DEPARTMENT OF MINES
— ONTARIO —

1642

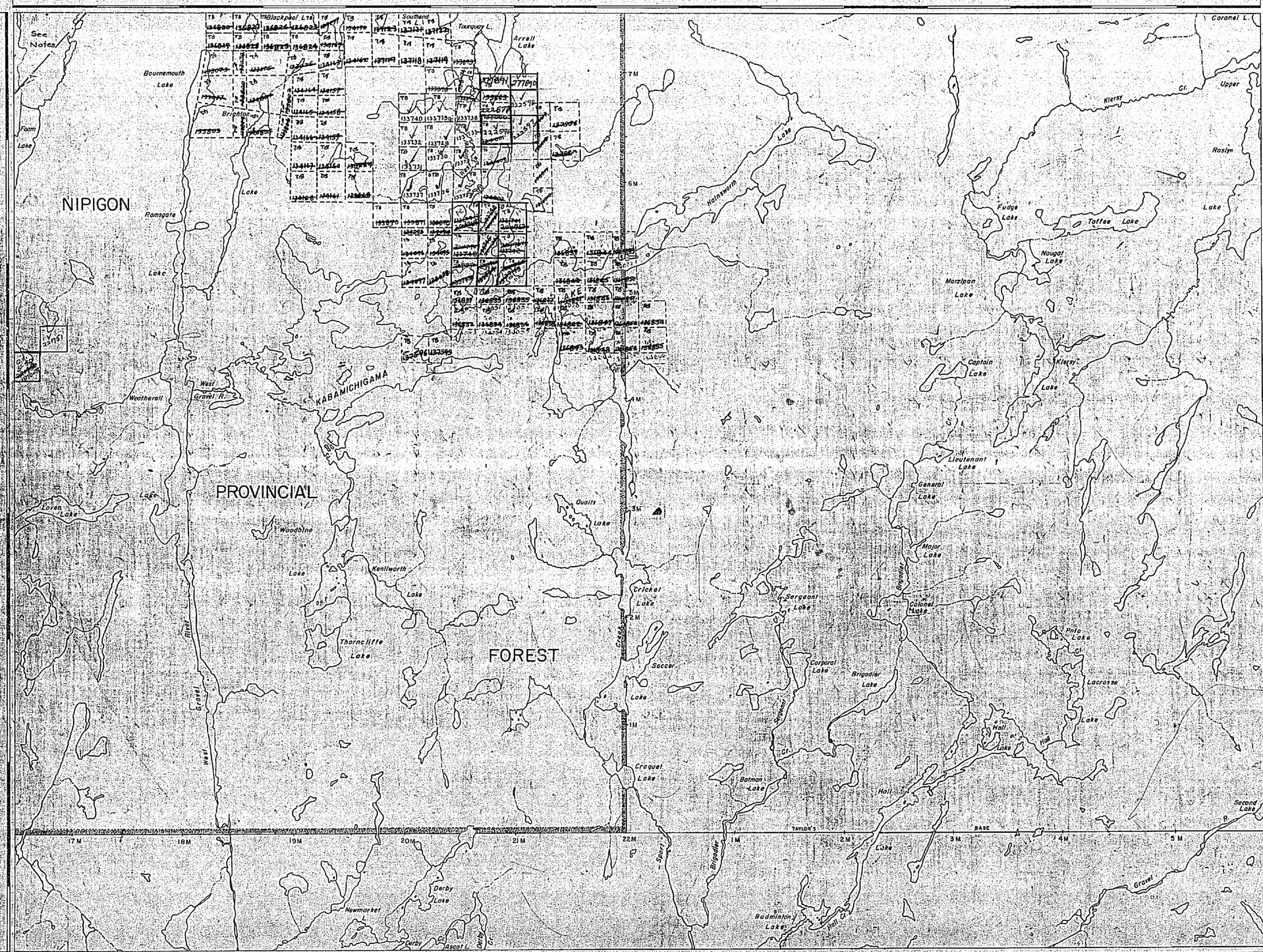

AREA OF

KABAMICHIGAMA LAKE

DISTRICT OF THUNDER BAY

PORT ARTHUR MINING DIVISION

SCALE: 1-INCH = 40 CHAINS

LEGEND

PATENTED LAND	P
CROWN LAND SALE	C.S.
LEASES	L
LOCATED LAND	Loc.
LICENSE OF OCCUPATION	L.O.
MINING RIGHTS ONLY	M.R.O.
SURFACE RIGHTS ONLY	S.R.O.
ROADS	
IMPROVED ROADS	
KING'S HIGHWAYS	
RAILWAYS	
POWER LINES	
MARSH OR MUSKEG	
MINES	
CANCELLED	

NOTES

400' Reserve around all lakes & rivers to Dept. of Lands & Forests.

SURFACE RIGHTS ONLY reserved on Land indicated thus

Sec. 42 of the Mining Act. D. of M. File: 143 C. L & F. File 165414

PORT ARTHUR RECEIVED APR - 2 1969 MINING DIVISION

1969

PLAN NO. M.1642

DEPARTMENT OF MINES

— ONTARIO —

492873

1642

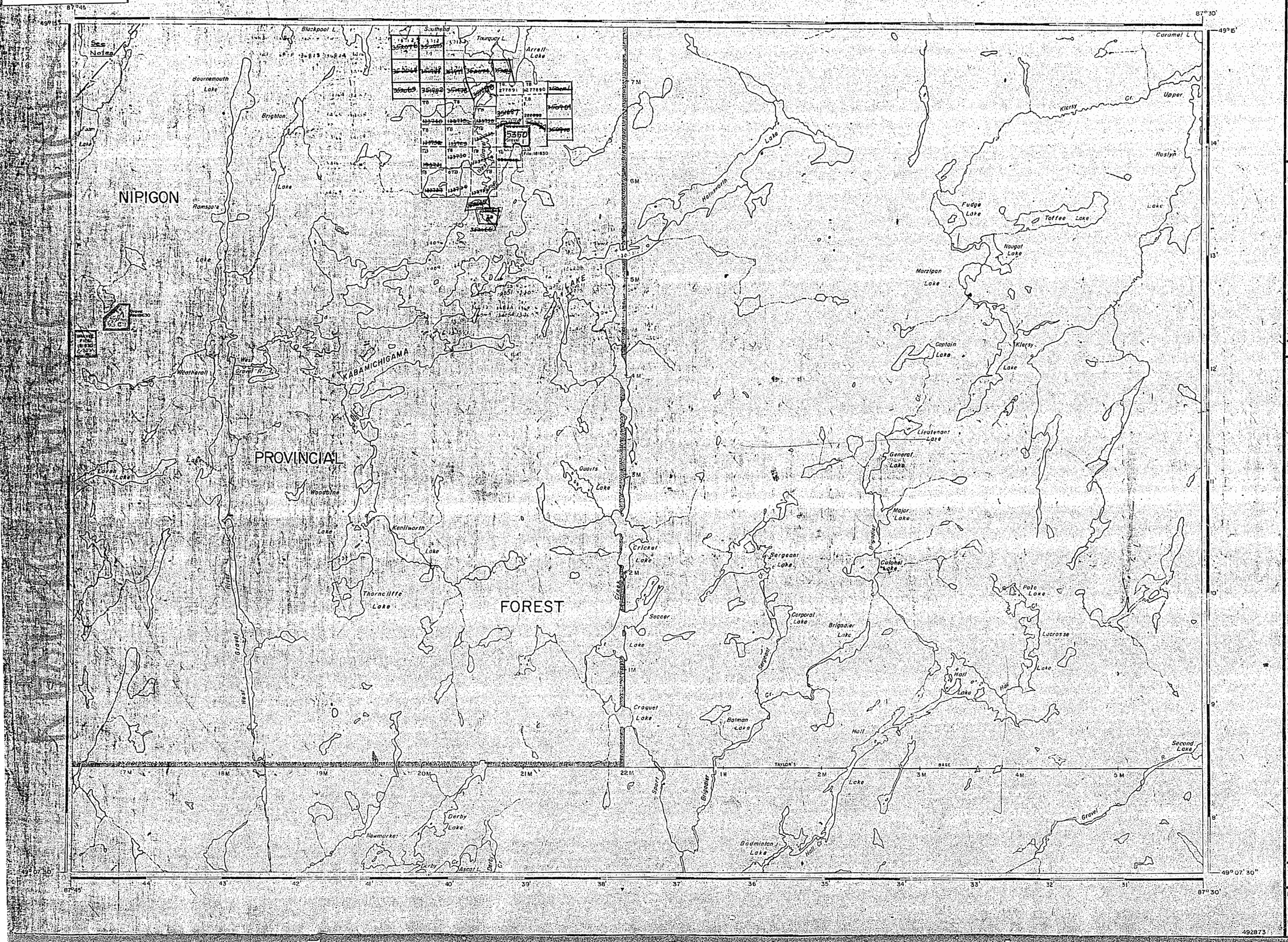

AREA OF

KABAMICHIGAMA LAKE

DISTRICT OF THUNDER BAY

THUNDER BAY MINING DIVISION

SCALE: 1-INCH = 40 CHAINS

LEGEND

PATENTED LAND	(P)
CROWN LAND SALE	C.S
LEASES	(L)
LOCATED LAND	Loc.
LICENSE OF OCCUPATION	L.O.
MINING RIGHTS ONLY	M.R.O
SURFACE RIGHTS ONLY	S.R.O
ROADS	
IMPROVED ROADS	
KING'S HIGHWAYS	
RAILWAYS	
POWER LINES	
MARSH OR MUSKEG	
MINES	
CANCELLED	

NOTES

400' Reserve around all lakes & rivers to Dept. of Lands & Forests.

SURFACE RIGHTS ONLY reserved on Land indicated thus

Sec. 42 of the Mining Act
D. of M. File: 143 C. L.B.F. File 165414

1973

NATIONAL TOPOGRAPHIC SERIES 42E4

PLAN NO. M.1642

ONTARIO
MINISTRY OF NATURAL RESOURCES
SURVEYS AND MAPPING BRANCH