



DRAWING NUMBER  
**KAKAPITAM LAKE**

DRAWING NUMBER  
**KAKAPITAM LAKE**

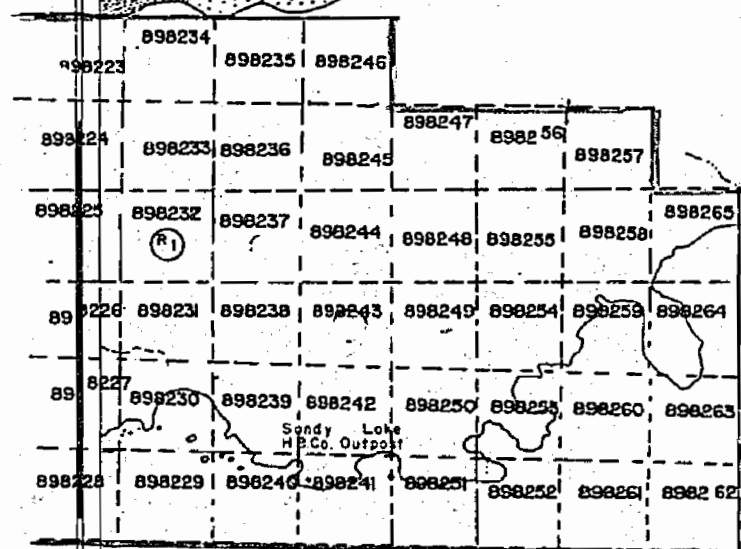
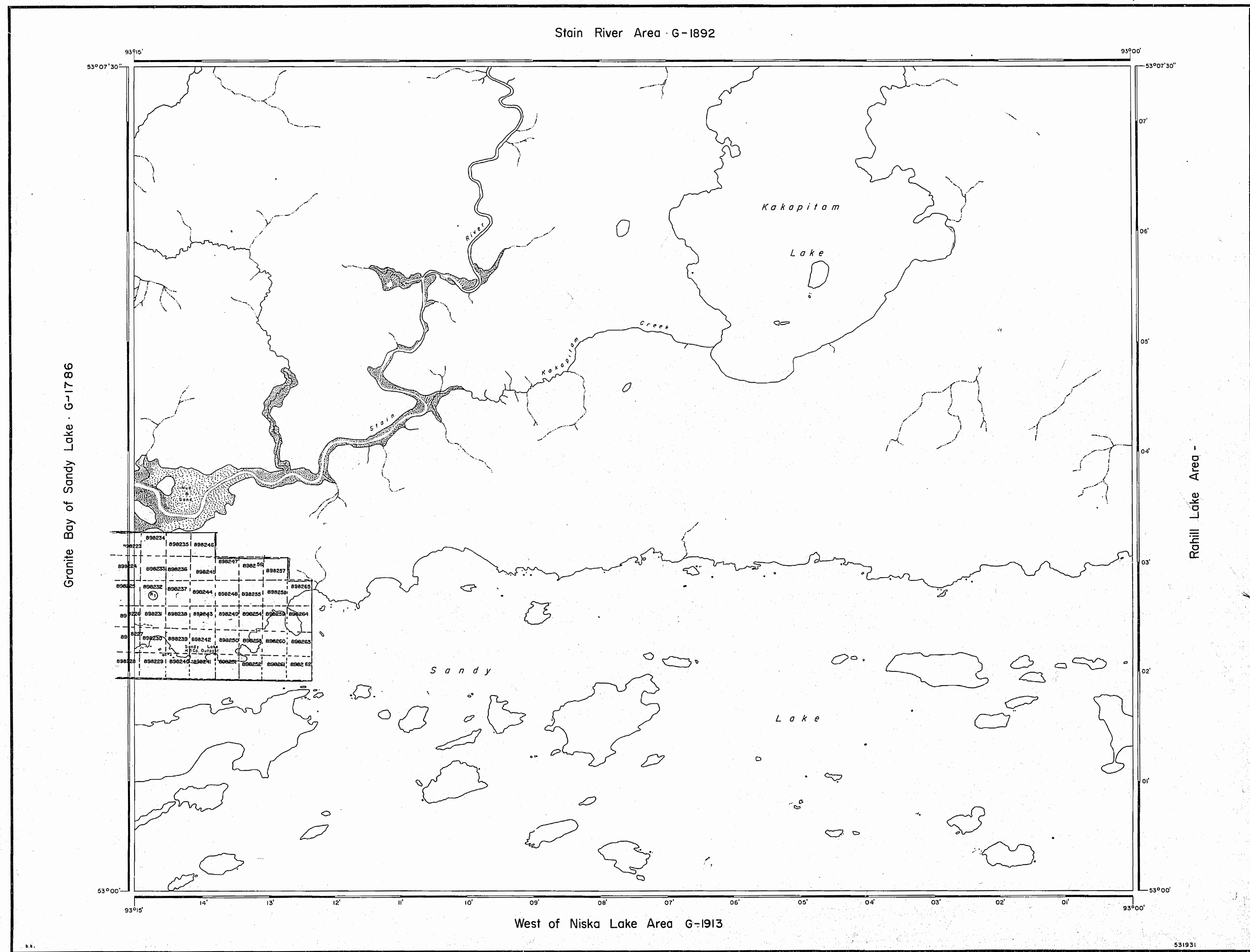
DRAWING NUMBER  
**KAKAPITAM LAKE**

G-1800

G-1800

G-1800

Stain River Area G-1892



RECEIVED  
APR 22 1988  
M. J. B. 100-11189-1-20-4187

**REFERENCES**

**AREAS WITHDRAWN FROM DISPOSITION**

M.R.O. - MINING RIGHTS ONLY  
S.R.O. - SURFACE RIGHTS ONLY  
M+S. - MINING AND SURFACE RIGHTS

Description	Order No.	Date	Disposition	File
11	SEC. 35/70	W. 10/25/73	W. 12/23	S. M. V. 11050

PENDING PROCEEDINGS - COMMISSIONER - MARCH 2, 1988

**LEGEND**

HIGHWAY AND ROUTE No.

OTHER ROADS

TRAILS

SURVEYED LINES:  
TOWNSHIPS, BASE LINES, ETC.

LOTS, MINING CLAIMS, PARCELS, ETC.

UNSURVEYED LINES:  
LOT LINES

PARCEL BOUNDARY

MINING CLAIMS ETC.

RAILWAY AND RIGHT OF WAY

UTILITY LINES

NON-PERENNIAL STREAM

FLOODING OR FLOODING RIGHTS

SUBDIVISION OR COMPOSITE PLAN

RESERVATIONS

ORIGINAL SHORELINE

MARSH OR MUSKEG

MINES

TRAVERSE MONUMENT

**DISPOSITION OF CROWN LANDS**

TYPE OF DOCUMENT	SYMBOL
PATENT, SURFACE & MINING RIGHTS	
" SURFACE RIGHTS ONLY	
" MINING RIGHTS ONLY	
LEASE, SURFACE & MINING RIGHTS	
" SURFACE RIGHTS ONLY	
" MINING RIGHTS ONLY	
LICENCE OF OCCUPATION	
ORDER-IN-COUNCIL	
RESERVATION	
CANCELLED	
SAND & GRAVEL	

NOTE: MINING RIGHTS IN PARCELS PATENTED PRIOR TO MAY 6, 1913, VESTED IN ORIGINAL PATENTEE BY THE PUBLIC LANDS ACT, R.S.O. 1970, CHAP. 380, SEC. 63, SUBSEC. 1.

**SCALE: 1 INCH = 40 CHAINS**

FEET 0 1000 2000 4000 6000 8000  
METRES 0 300 1000 2000 (1 KM) (2 KM)

**AREA**  
**KAKAPITAM LAKE**

M.N.R. ADMINISTRATIVE DISTRICT  
**RED LAKE**

MINING DIVISION  
**RED LAKE**

LAND TITLES / REGISTRY DIVISION  
**KENORA / PATRICIA**

Ministry of Land Management  
Natural Resources Branch  
Ontario

DATE: FEBRUARY 16, 1988  
Number: **G-1800**

531931

THE INFORMATION THAT APPEARS ON THIS MAP HAS BEEN COMPILED FROM VARIOUS SOURCES AND ACCURACY IS NOT GUARANTEED. THOSE WISHING TO STAKE MINING CLAIMS SHOULD CONSULT WITH THE MINING RECORDER, MINISTRY OF NORTHERN DEVELOPMENT AND MINES, FOR ADDITIONAL INFORMATION ON THE STATUS OF THE LANDS SHOWN HEREON.



Stain River Area - M.3010

AREA OF  
KAKAPITAM LAKE

DISTRICT OF  
KENORA  
PATRICIA PORTION

RED LAKE  
MINING DIVISION

SCALE: 1-INCH = 40 CHAINS

LEGEND

- PATENTED LAND Ⓟ
- CROWN LAND SALE C.S.
- LEASES Ⓛ
- LOCATED LAND Loc.
- LICENSE OF OCCUPATION L.O.
- MINING RIGHTS ONLY M.R.O.
- SURFACE RIGHTS ONLY S.R.O.
- ROADS —
- IMPROVED ROADS —
- KING'S HIGHWAYS —
- RAILWAYS —
- POWER LINES —
- MARSH OR MUSKEG —
- MINES X
- CANCELLED C.

NOTES

400' Surface Rights Reservation around  
all lakes and rivers.

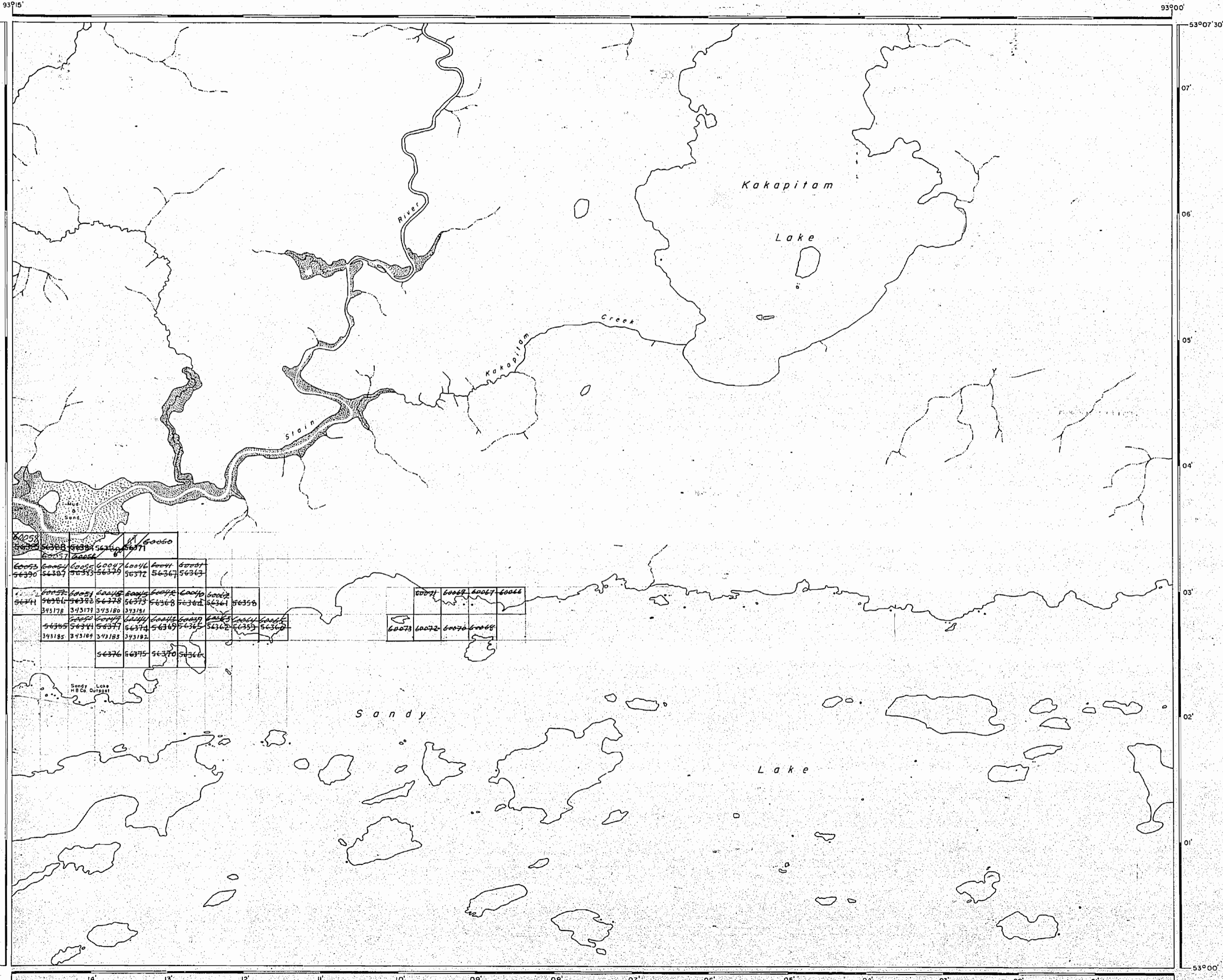
Granite Bay of Sandy Lake - M.3018

Rahill Lake Area - M.3016

West of Niska Lake Area - M.3024

PLAN NO. M.3017

DEPARTMENT OF MINES  
— ONTARIO —



93°15'

93°00'

53°07'30"

53°07'30"

07'

06'

05'

04'

03'

02'

01'

53°00'

53°00'

93°15'

93°00'

14'

13'

12'

11'

10'

09'

08'

07'

06'

05'

04'

03'

02'

01'



3017

Stain River Area - M.3010

AREA OF  
**KAKAPITAM LAKE**

DISTRICT OF  
KENORA  
PATRICIA PORTION

RED LAKE  
MINING DIVISION

SCALE: 1-INCH = 40 CHAINS

LEGEND

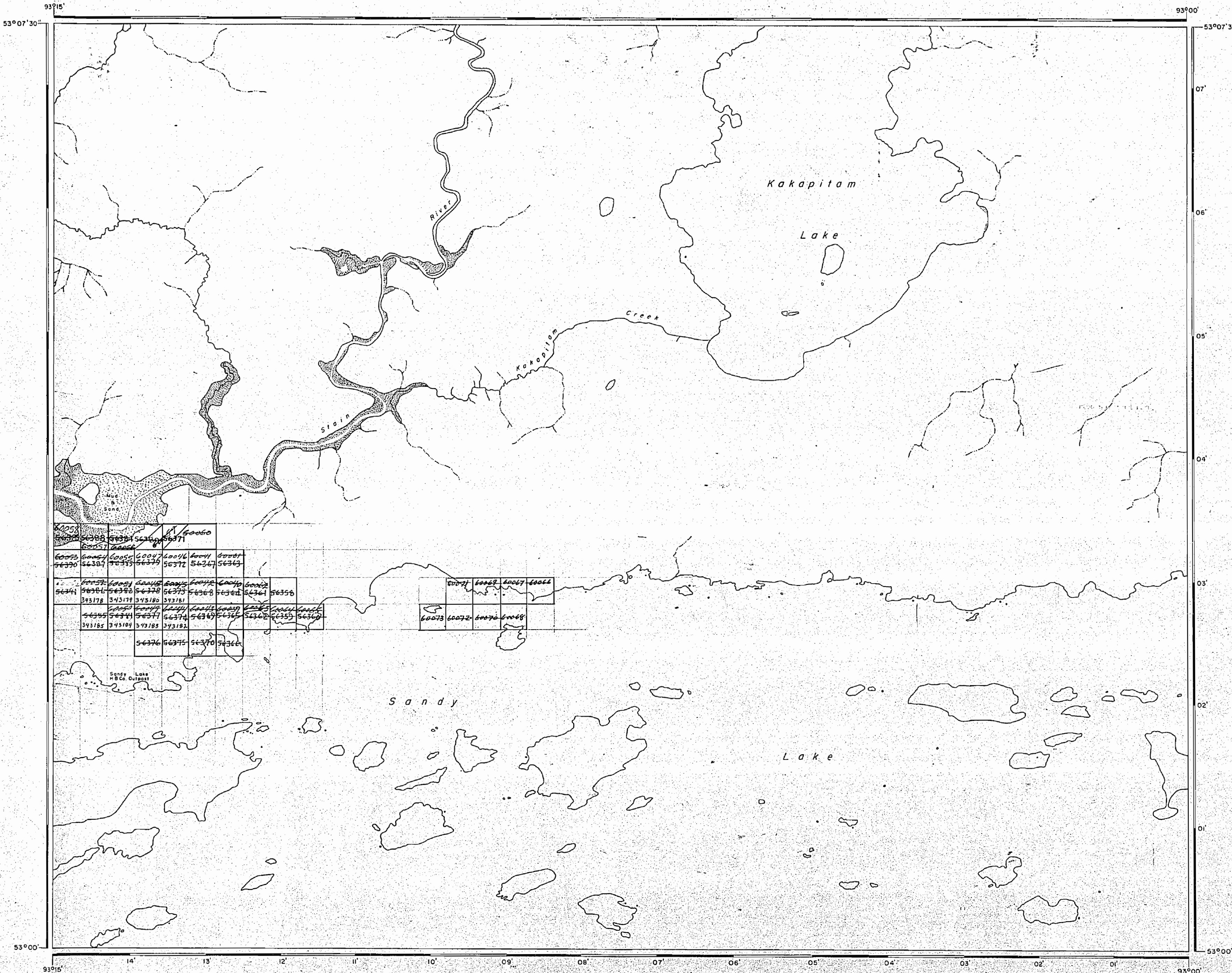
- PATENTED LAND Ⓟ
- CROWN LAND SALE C.S.
- LEASES Ⓛ
- LOCATED LAND Loc.
- LICENSE OF OCCUPATION L.O.
- MINING RIGHTS ONLY M.R.O.
- SURFACE RIGHTS ONLY S.R.O.
- ROADS —
- IMPROVED ROADS —
- KING'S HIGHWAYS —
- RAILWAYS —
- POWER LINES —
- MARSH OR MUSKEG —
- MINES ✕
- CANCELLED .C.

NOTES

400' Surface Rights Reservation around  
all lakes and rivers.

Granite Bay of Sandy Lake - M.3018

Rahill Lake Area - M.3016



West of Niska Lake Area - M.3024

PLAN NO. **M.3017**

DEPARTMENT OF MINES  
— ONTARIO —