



RED LAKE
MINING DIVISION

LEGEND

(P)
C.S.
(L)
Loc
L.O.
M.R.O.
S.R.O.



C.

400' Reserve around all Lakes & Rivers
to Dept. of Lands & Forests.

This map is not to be used for survey purposes.

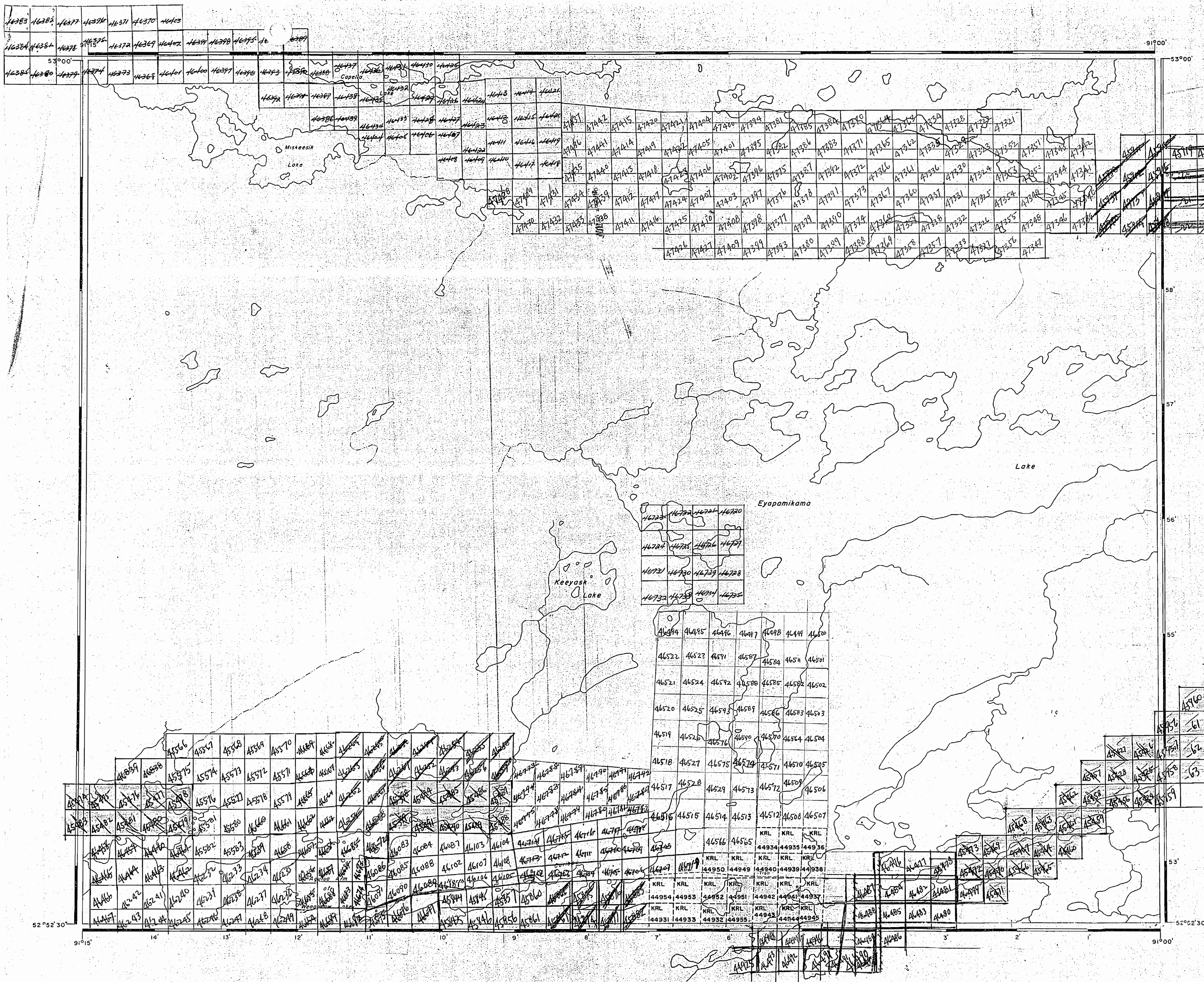
MAY 10/60
June 29/60

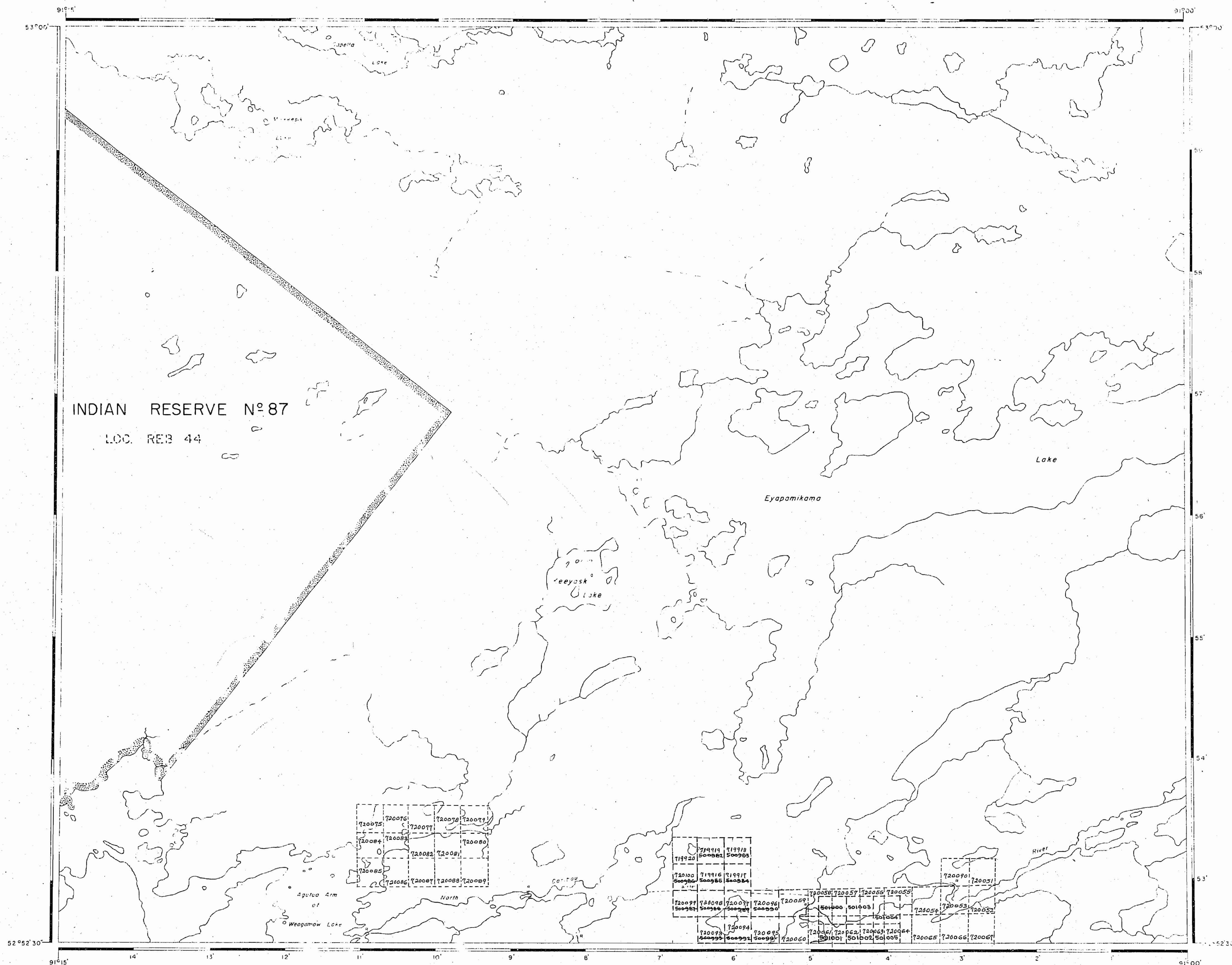


6-2085

PLAN NO. M.2684

DEPARTMENT OF MINES
— ONTARIO —





AREA OF

KEEYASK LAKE

DISTRICT OF
KENORA
PATRICIA PORTION

PATRICIA
MINING DIVISION

SCALE: 1-INCH = 40 CHAINS

LEGEND

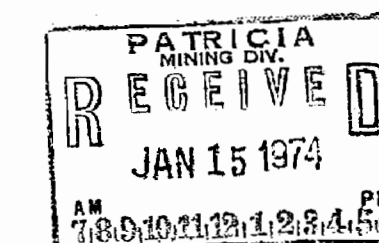
PATENTED LAND	Ⓟ
CROWN LAND SALE	CS
LEASES	Ⓛ
LOCATED LAND	LOC
LICENSE OF OCCUPATION	LO
MINING RIGHTS ONLY	MRO
SURFACE RIGHTS ONLY	SRO
ROADS	—
IMPROVED ROADS	—
KING'S HIGHWAYS	—
RAILWAYS	—
POWER LINES	—
MARSH OR MUSKEG	—
MINES	✕
CANCELLED	C

NOTES

400' Reserve around all Lakes & Rivers
to Dept. of Lands & Forests.

This map is not to be used for survey
purposes.

updated Oct 20, 1977
✓ Dec. 15, 1980
✓ Dec. 21, 1981
✓ Nov 14, 1982
✓ March 15, 1984
✓ March 26, 1984



#3

6-2085

NATIONAL TOPOGRAPHIC SERIES 53 B

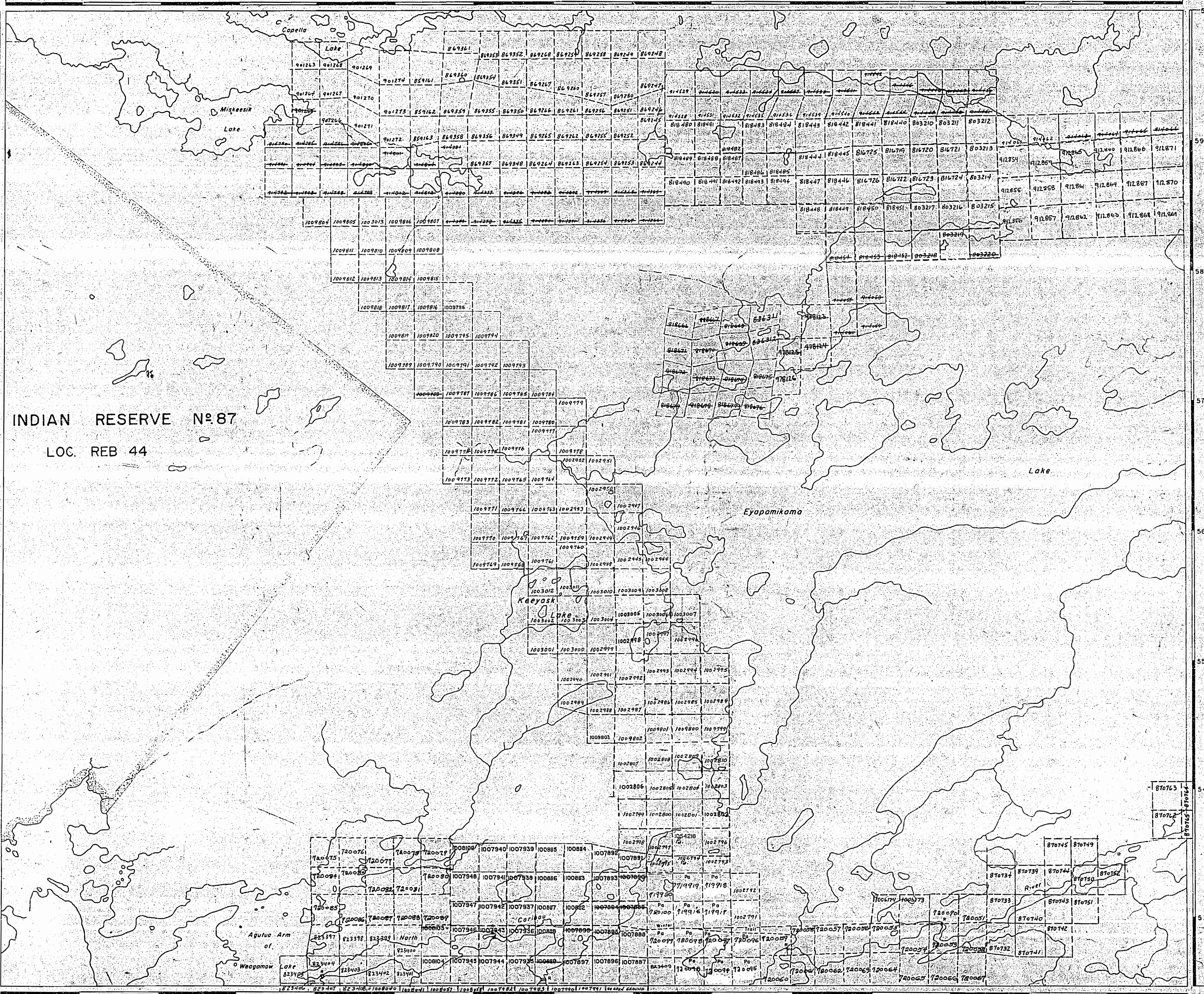
PLAN NO. M.2684

ONTARIO
MINISTRY OF NATURAL RESOURCES
SURVEYS AND MAPPING BRANCH

Farner Lake G-2033

WEGAMOW LAKE (NPT) G-2156

SEESER LAKE G-2204



LEGEND

HIGHWAY AND ROUTE No.

OTHER ROADS

TRAILS

SURVEYED LINES:
TOWNSHIPS, BASE LINES, ETC.

LOTS, MINING CLAIMS, PARCELS, ETC.

UNSURVEYED LINES:
LOT LINES

PARCEL BOUNDARY

MINING CLAIMS ETC.

RAILWAY AND RIGHT OF WAY

UTILITY LINES

NON-PERENNIAL STREAM

FLOODING OR FLOODING RIGHTS

SUBDIVISION OR COMPOSITE PLAN

RESERVATIONS

ORIGINAL SHORELINE

MARSH OR MUSKEG

MINES

TRAVERSE MONUMENT

DISPOSITION OF CROWN LANDS

TYPE OF DOCUMENT	SYMBOL
PATENT, SURFACE & MINING RIGHTS	
" SURFACE RIGHTS ONLY	
" MINING RIGHTS ONLY	
LEASE, SURFACE & MINING RIGHTS	
" SURFACE RIGHTS ONLY	
" MINING RIGHTS ONLY	
LICENCE OF OCCUPATION	
ORDER-IN-COUNCIL	
RESERVATION	
CANCELLED	
SAND & GRAVEL	

NOTE: MINING RIGHTS IN PARCELS PATENTED PRIOR TO MAY 9, 1913, VESTED IN ORIGINAL PATENTEE BY THE PUBLIC LANDS ACT, R.S.O. 1970, CHAP. 390, SEC. 85, SUBSEC. 1.

REFERENCES

AREAS WITHDRAWN FROM DISPOSITION

M.R.O. - MINING RIGHTS ONLY

S.R.O. - SURFACE RIGHTS ONLY

M.+S. - MINING AND SURFACE RIGHTS

Description	Order No.	Date	Disposition	File
Sept 6, 1984	Aug 20/86	July 13/89		
Oct 12, 1984	Aug 27/86	Oct 17/89		
Jan 7, 1985	Sept 4/86			
Jan 15, 1985	Nov 6/86			
Feb 11/85	JAN 20/87			
Jan 30/85	FEB 2/87			
Jan 15/85	FEB 13/87			
Aug 1/85	FEB 24/87			
Aug 15/85	APR 2/87			
Aug 19/85	Apr 20/87			
Sept 23/85	Apr 30/87			
Oct 21/85	May 12/87			
Nov 13/85	June 29/87			
Dec 20/85	June 30/87			
JAN 9/86	JUN 22/87			
JAN 12/86	AUG 6/87			
FEB 25/86	88.07.20			
Apr 1, 1986	20-5/89			
Apr 18/86	Apr 30/89			
Jun 6/86	May 4/89			
July 28/86	May 17/89			

SCALE: 1-INCH = 40 CHAINS

FEET 0 1000 2000 4000 6000 8000

METRES 0 200 1000 2000 4000 6000 8000

AREA

KEEYASK LAKE

M.N.R. ADMINISTRATIVE DISTRICT

SIoux LOOKOUT

MINING DIVISION

PATRICIA

LAND TITLES / REGISTRY DIVISION

KENORA (PATRICIA PORTION)

Ministry of Natural Resources Land Management Branch

01 FEBRUARY 1991

Number: **G-2085**

Apr 19/00
May 2/00
Aug 1/00
Oct 30/00
Nov 1/00
Apr 20/01
Apr 1/01
9/6/01
17 Jan 15/01

YARNER LAKE G-2033

WEAGAMOW LAKE (NPT) G-2156

SEESOP LAKE G-2204

RECEIVED
MAY 16 2004
A.M.
7:00 AM
P.M.

LEGEND
HIGHWAY AND ROUTE No.
OTHER ROADS
TRAILS
SURVEYED LINES:
TOWNSHIPS, BASE LINES, ETC.
LOTS, MINING CLAIMS, PARCELS, ETC.
UNSURVEYED LINES:
LOT LINES
PARCEL BOUNDARY
MINING CLAIMS ETC.
RAILWAY AND RIGHT OF WAY
UTILITY LINES
NON-PERENNIAL STREAM
FLOODING OR FLOODING RIGHTS
SUBDIVISION OR COMPOSITE PLAN
RESERVATIONS
ORIGINAL SHORELINE
MARSH OR MUSKEG
MINES
TRAVERSE MONUMENT

DISPOSITION OF CROWN LANDS

TYPE OF DOCUMENT	SYMBOL
PATENT, SURFACE & MINING RIGHTS	●
" SURFACE RIGHTS ONLY	○
" MINING RIGHTS ONLY	○
LEASE, SURFACE & MINING RIGHTS	□
" SURFACE RIGHTS ONLY	□
" MINING RIGHTS ONLY	□
LICENCE OF OCCUPATION	OC
ORDER-IN-COUNCIL	OC
RESERVATION	○
CANCELLED	○
SAND & GRAVEL	○

NOTE: MINING RIGHTS IN PARCELS PATENTED PRIOR TO MAY 6, 1913, VESTED IN ORIGINAL PATENTEE BY THE PUBLIC LANDS ACT, R.S.O. 1979, CHAP. 280, SEC. 62, SUBSEC. 1.

REFERENCES
AREAS WITHDRAWN FROM DISPOSITION
M.R.O. - MINING RIGHTS ONLY
S.R.O. - SURFACE RIGHTS ONLY
M.+S. - MINING AND SURFACE RIGHTS

Description	Order No.	Date	Disposition	File
-------------	-----------	------	-------------	------

AREA IN WINDIGO TRIBAL COUNCIL PLANNING BOARD FOR DETAILS CALL 737-1585

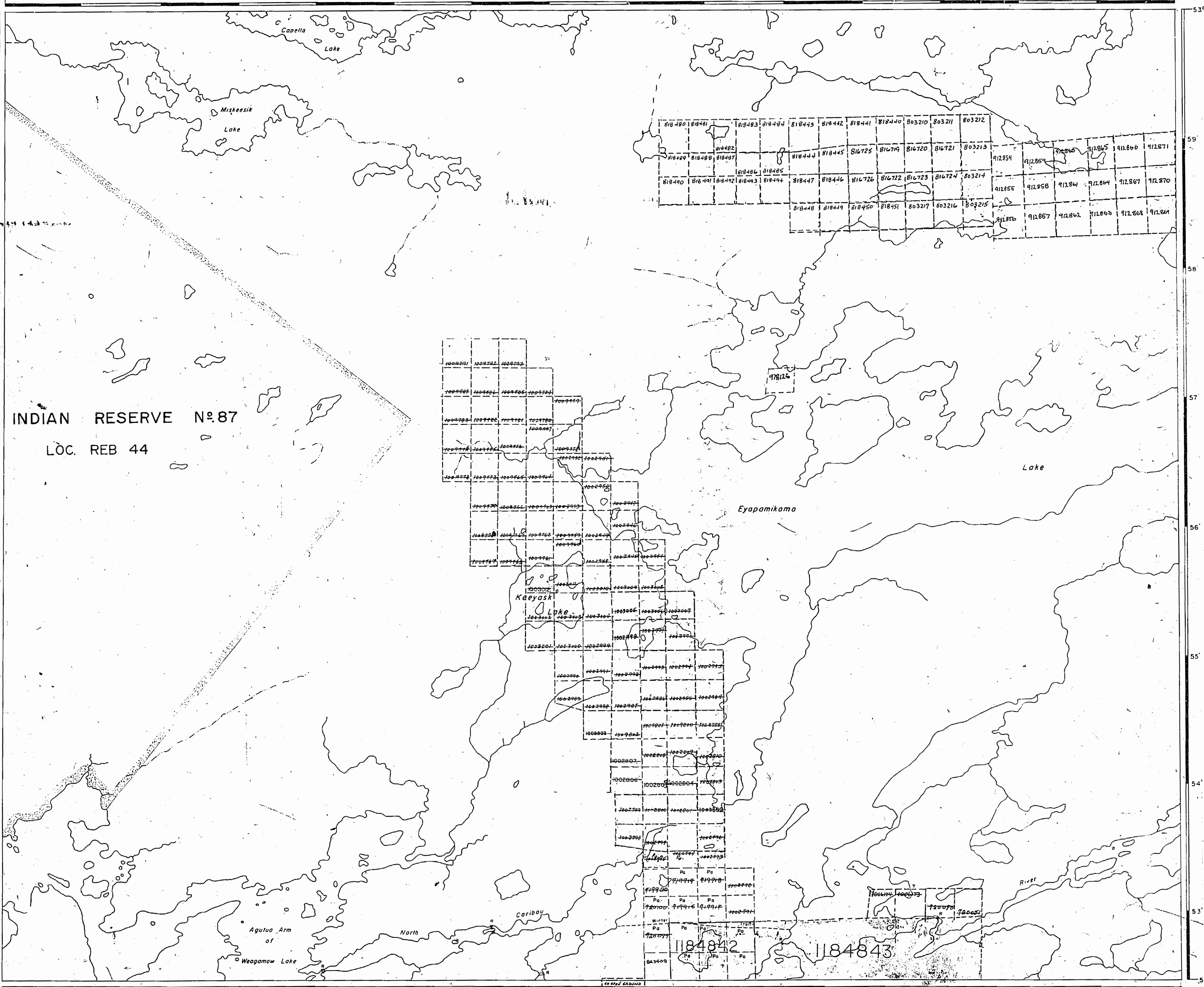
DATE OF ISSUE
FEB 19 1998
PROVINCIAL RECORDING OFFICE - SUDBURY

SCALE: 1-INCH = 40 CHAINS.

FEET 0 1000 2000 4000 6000 8000
METRES 0 200 1000 2000 (2 KM)

THE INFORMATION THAT APPEARS ON THIS MAP HAS BEEN COMPILED FROM VARIOUS SOURCES, AND ACCURACY IS NOT GUARANTEED. THOSE WISHING TO STAKE MINING CLAIMS SHOULD CONSULT WITH THE MINING RECORDER, MINISTRY OF NORTHERN DEVELOPMENT AND MINES, FOR ADDITIONAL INFORMATION ON THE STATUS OF THE LANDS SHOWN HEREON.

AREA
KEYYASK LAKE
M.N.R. ADMINISTRATIVE DISTRICT
SHIUX LOOKOUT
MINING DIVISION
PATRICIA
LAND TITLES / REGISTRY DIVISION
KENORA (PATRICIA PORTION)
 Ministry of Natural Resources
Land Management Branch
Date **FEBRUARY 1998** Number **G-2085**



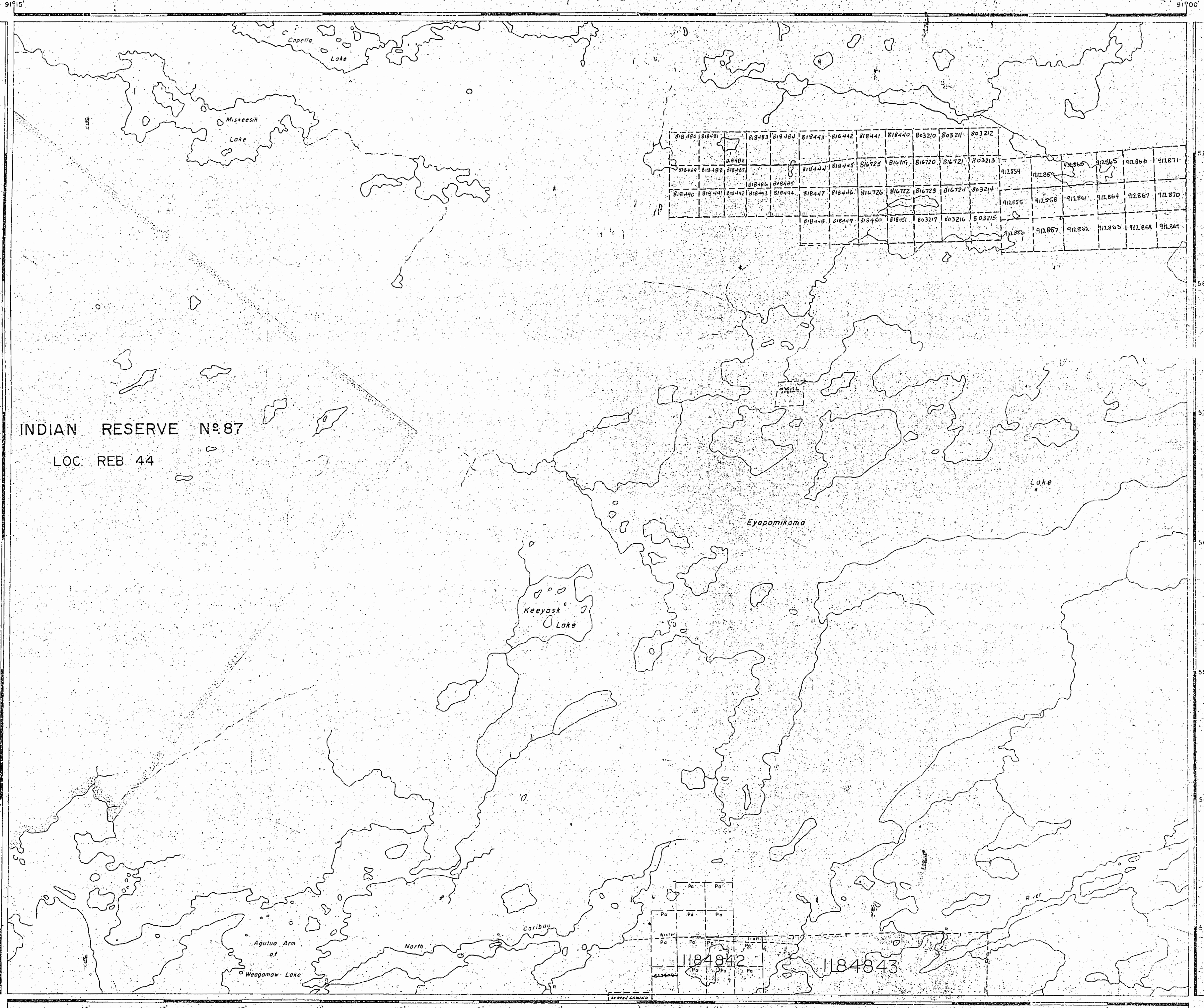
RANDALL LAKE G-2182

Apr 19/00 C
May 8/00 C
May 11/00 C
Oct 30/00 C
Nov 1/00 C
Apr 20/01 C

JARNER LAKE G-2033

WEGAGAMOW LAKE (NPT) G-2156

SEESERP LAKE G-2204



INDIAN RESERVE No. 87
LOC. REB 44

RANDALL LAKE G-2182

LEGEND

- HIGHWAY AND ROUTE NO.
- OTHER ROADS
- TRAILS
- SURVEYED LINES:
 - TOWNSHIPS, BASE LINES, ETC.
 - LOTS, MINING CLAIMS, PARCELS, ETC.
- UNSURVEYED LINES:
 - LOT LINES
 - PARCEL BOUNDARY
 - MINING CLAIMS ETC.
- RAILWAY AND RIGHT OF WAY
- UTILITY LINES
- NON-PERENNIAL STREAM
- FLOODING OR FLOODING RIGHTS
- SUBDIVISION OR COMPOSITE PLAN
- RESERVATIONS
- ORIGINAL SHORELINE
- MARSH OR MUSKEG
- MINES
- TRAVERSE MONUMENT

DISPOSITION OF CROWN LANDS

TYPE OF DOCUMENT	SYMBOL
PATENT, SURFACE & MINING RIGHTS	⊗
" SURFACE RIGHTS ONLY	⊙
" MINING RIGHTS ONLY	⊕
LEASE, SURFACE & MINING RIGHTS	⊗
" SURFACE RIGHTS ONLY	⊙
" MINING RIGHTS ONLY	⊕
LICENCE OF OCCUPATION	⊗
ORDER-IN-COUNCIL	OC
RESERVATION	⊗
CANCELLED	⊗
SAND & GRAVEL	⊗

NOTE: MINING RIGHTS IN PARCELS PATENTED PRIOR TO MAY 6, 1913, VESTED IN ORIGINAL PATENTEE BY THE PUBLIC LANDS ACT, R.S.O. 1910, CHAP. 380, SEC. 63, SUBSEC. 1.

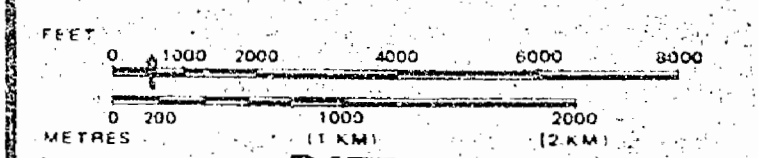
REFERENCES

AREAS WITHDRAWN FROM DISPOSITION
M.R.O. - MINING RIGHTS ONLY
S.R.O. - SURFACE RIGHTS ONLY
M.S. - MINING AND SURFACE RIGHTS

Description	Order No.	Date	Disposition	File
-------------	-----------	------	-------------	------

AREA IN WINDIGO TRIBAL COUNCIL PLANNING BOARD
FOR DETAILS CALL 737-1585

SCALE: 1 INCH = 40 CHAINS.



DATE OF ISSUE

AREA SEP 21 1998
KEEYAOK LAKE
PROVINCIAL RECORDING OFFICE - SUDBURY
M.N.R. ADMINISTRATIVE DISTRICT
SIoux LOOKOUT
MINING DIVISION
PATRICIA
LAND TITLES / REGISTRY DIVISION
KENORA (PATRICIA PORTION)

THE INFORMATION THAT APPEARS ON THIS MAP HAS BEEN COMPILED FROM VARIOUS SOURCES, AND ACCURACY IS NOT GUARANTEED. THOSE WISHING TO STAKE MINING CLAIMS SHOULD CONSULT WITH THE MINING RECORDER, MINISTRY OF NORTHERN DEVELOPMENT AND MINES, FOR ADDITIONAL INFORMATION ON THE STATUS OF THE LANDS SHOWN HEREON.

Ministry of Land
Natural Resources Management
Ontario Branch

Date FEBRUARY, 1984, Number
G-2085

April 19/90 C
May 8/90 C
August 1/90 C
Oct 30/90 C
Nov 1/90 C
Apr 20/91 C
Apr 21/91 C
9/6/91 1/6/91
17 Jan 1992

Farmer Lake G-2033

WEGAMOW LAKE (NPT) G-2156

SEESERP LAKE G-2204

MINING RECORDER
PATRICIA
MINING DIVISION

PATRICIA
RECEIVED
MAY 16 1991
709-1011-12-13-14-15

Bob K.

LEGEND

- HIGHWAY AND ROUTE No.
- OTHER ROADS
- TRAILS
- SURVEYED LINES:
TOWNSHIPS, BASE LINES, ETC.
LOTS, MINING CLAIMS, PARCELS, ETC.
- UNSURVEYED LINES:
LOT LINES
PARCEL BOUNDARY
MINING CLAIMS ETC.
- RAILWAY AND RIGHT OF WAY
- UTILITY LINES
- NON-PERENNIAL STREAM
- FLOODING OR FLOODING RIGHTS
- SUBDIVISION OR COMPOSITE PLAN
- RESERVATIONS
- ORIGINAL SHORELINE
- MARSH OR MUSKEG
- MINES
- TRAVERSE MONUMENT

DISPOSITION OF CROWN LANDS

TYPE OF DOCUMENT	SYMBOL
PATENT, SURFACE & MINING RIGHTS	
" SURFACE RIGHTS ONLY	
" MINING RIGHTS ONLY	
LEASE, SURFACE & MINING RIGHTS	
" SURFACE RIGHTS ONLY	
" MINING RIGHTS ONLY	
LICENCE OF OCCUPATION	
ORDER-IN-COUNCIL	
RESERVATION	
CANCELLED	
SAND & GRAVEL	


NOTE: MINING RIGHTS IN PARCELS PATENTED PRIOR TO MAY 6, 1912, VESTED IN ORIGINAL PATENTEE BY THE PUBLIC LANDS ACT, R.S.O. 1970, CHAP. 380, SEC. 63, SUBSEC. 1.

REFERENCES

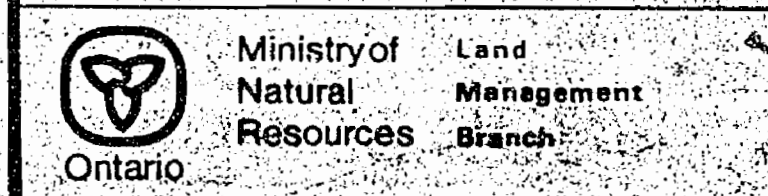
AREAS WITHDRAWN FROM DISPOSITION				
M.R.O. - MINING RIGHTS ONLY				
S.R.O. - SURFACE RIGHTS ONLY				
M.+S. - MINING AND SURFACE RIGHTS				
Description	Order No.	Date	Disposition	File

AREA IN WINDIGO TRIBAL COUNCIL PLANNING BOARD FOR DETAILS CALL 737-1585

SCALE: 1-INCH = 40 CHAINS



AREA
KEEYASK LAKE
M.N.R. ADMINISTRATIVE DISTRICT
SIoux LOOKOUT
MINING DIVISION
PATRICIA
LAND TITLES / REGISTRY DIVISION
KENORA (PATRICIA PORTION)



Date: FEBRUARY, 1991
Number:
G-2085

THE INFORMATION THAT APPEARS ON THIS MAP HAS BEEN COMPILED FROM VARIOUS SOURCES AND ACCURACY IS NOT GUARANTEED. THOSE WISHING TO STAKE MINING CLAIMS SHOULD CONSULT WITH THE MINING RECORDER, MINISTRY OF NORTHERN DEVELOPMENT AND MINES, FOR ADDITIONAL INFORMATION ON THE STATUS OF THE LANDS SHOWN HEREON.

RANDALL LAKE G-2182

LEGEND

- HIGHWAY AND ROUTE No.
- OTHER ROADS
- TRAILS
- SURVEYED LINES:
 - TOWNSHIPS, BASE LINES, ETC.
 - LOTS, MINING CLAIMS, PARCELS, ETC.
- UNSURVEYED LINES:
 - LOT LINES
 - PARCEL BOUNDARY
 - MINING CLAIMS ETC.
- RAILWAY AND RIGHT OF WAY
- UTILITY LINES
- NON-PERENNIAL STREAM
- FLOODING OR FLOODING RIGHTS
- SUBDIVISION OR COMPOSITE PLAN
- RESERVATIONS:
 - ORIGINAL SHORELINE
 - MARSH OR MUSKEG
 - MINES
 - TRAVERSE MONUMENT

DISPOSITION OF CROWN LANDS

TYPE OF DOCUMENT	SYMBOL
PATENT, SURFACE & MINING RIGHTS	
" SURFACE RIGHTS ONLY	
" MINING RIGHTS ONLY	
LEASE, SURFACE & MINING RIGHTS	
" SURFACE RIGHTS ONLY	
" MINING RIGHTS ONLY	
LICENCE OF OCCUPATION	
ORDER-IN-COUNCIL	
RESERVATION	
CANCELLED	
SAND & GRAVEL	

NOTE: MINING RIGHTS IN PARCELS PATENTED PRIOR TO MAY 5, 1913, VESTED IN ORIGINAL PATENTEE BY THE PUBLIC LANDS ACT, R.S.O. 1970, CHAP. 380, SEC. 63, SUBSEC. 1.

REFERENCES

AREAS WITHDRAWN FROM DISPOSITION

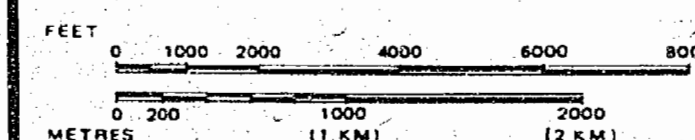
M.R.O. - MINING RIGHTS ONLY

S.R.O. - SURFACE RIGHTS ONLY

M. + S. - MINING AND SURFACE RIGHTS

Description	Order No.	Date	Disposition	File
Sept 6, 1984		AUG 12 1985		
Oct 12, 1984		AUG 27 1986		
Jan 1, 1985		SEP 4 1986		
Jan 15, 1985		NOV 6 1986		
Feb 11/85		JAN 20 1987		
Jan 30/85		FEB 2 1987		
July 15/85		FEB 13 1987		
Aug 1/85		FEB 24 1987		
Aug 15/85		APR 2 1987		
Aug 19/85		APR 20 1987		
Sept 23/85		APR 30 1987		
Oct 21, 1985		MAY 12 1987		
Nov 13/85		JUN 24 1987		
Dec 20/85		JUN 30 1987		
JAN 9/86		JUL 22 1987		
JAN 18/86		AUG 5 1987		
FEB 27/86		88.07.20		
April 1, 1986				
April 18/86				
June 6/86				
July 28/86				

SCALE: 1 INCH = 40 CHAINS



AREA KEEYASK LAKE

M.N.R. ADMINISTRATIVE DISTRICT


SIoux LOOKOUT

MINING DIVISION

PATRICIA

LAND TITLES / REGISTRY DIVISION

KENORA (PATRICIA PORTION)



Date FEBRUARY, 1984
Number
G-2085

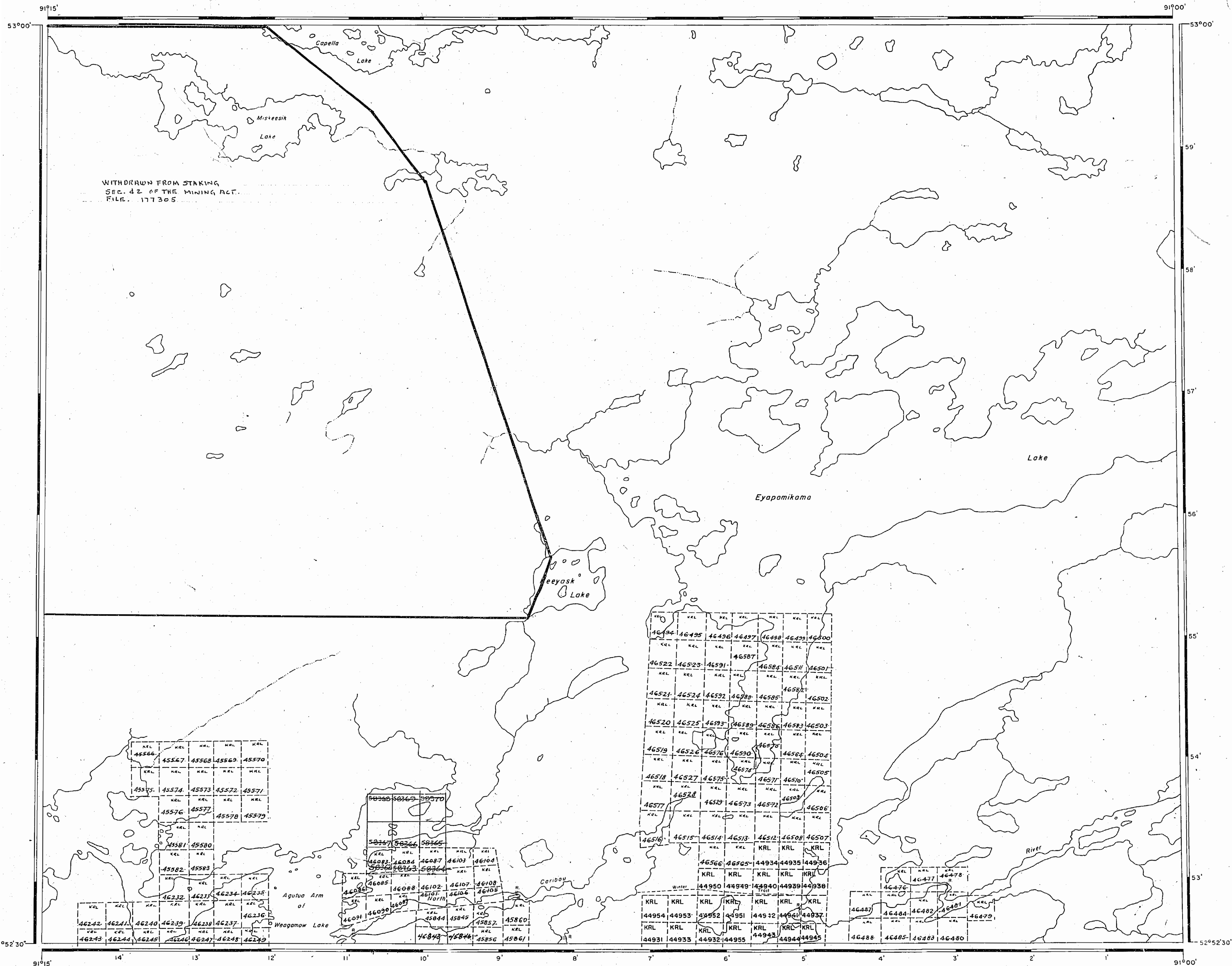
JARVER LAKE G-2033

WEAGAMOW LAKE (NPT) G-2156

SEESERP LAKE G-2204

RANDALL LAKE G-2182

PATRICIA
RECEIVED
MAY 16 1984
MIN. OF NATURAL RESOURCES



AREA OF

KEEYASK LAKE

DISTRICT OF
KENORA
PATRICIA PORTION

RED LAKE
MINING DIVISION

SCALE: 1-INCH = 40 CHAINS

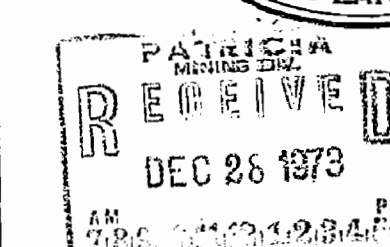
LEGEND

PATENTED LAND	P
CROWN LAND SALE	C.S.
LEASES	L
LOCATED LAND	Loc
LICENSE OF OCCUPATION	L.O.
MINING RIGHTS ONLY	M.R.O.
SURFACE RIGHTS ONLY	S.R.O.
ROADS	
IMPROVED ROADS	
KING'S HIGHWAYS	
RAILWAYS	
POWER LINES	
MARSH OR MUSKEG	
MINES	
CANCELLED	C.

NOTES

400' Reserve around all Lakes & Rivers
to Dept. of Lands & Forests.

This map is not to be used for survey
purposes.



PLAN NO. M.2684

DEPARTMENT OF MINES
— ONTARIO —

Apr 19/80 C
May 8/80 C
Oct 30/80 C
Nov 1/80 C
Apr 25/81 C

YARNER LAKE G-2033

LEGEND

- HIGHWAY AND ROUTE No.
- OTHER ROADS
- TRAILS
- SURVEYED LINES:
TOWNSHIPS, BASE LINES, ETC.
- LOTS, MINING CLAIMS, PARCELS, ETC.
- UNSURVEYED LINES:
LOT LINES
- PARCEL BOUNDARY
- MINING CLAIMS ETC.
- RAILWAY AND RIGHT OF WAY
- UTILITY LINES
- NON-PERENNIAL STREAM
- FLOODING OR FLOODING RIGHTS
- SUBDIVISION OR COMPOSITE PLAN
- RESERVATIONS:
ORIGINAL SHORELINE
- MARSH OR MUSKEG
- MINES
- TRAVERSE MONUMENT

DISPOSITION OF CROWN LANDS

TYPE OF DOCUMENT	SYMBOL
PATENT, SURFACE & MINING RIGHTS	
" SURFACE RIGHTS ONLY	
" MINING RIGHTS ONLY	
LEASE, SURFACE & MINING RIGHTS	
" SURFACE RIGHTS ONLY	
" MINING RIGHTS ONLY	
LICENCE OF OCCUPATION	
ORDER-IN-COUNCIL	
RESERVATION	
CANCELLED	
SAND & GRAVEL	

NOTE: MINING RIGHTS IN PARCELS PATENTED PRIOR TO MAY 6, 1912, VESTED IN ORIGINAL PATENTEE BY THE PUBLIC LANDS ACT, R.S.O. 1910, CHAP. 320, SEC. 67, SUBSEC. 1.

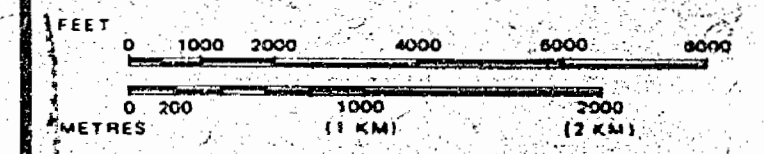
REFERENCES

AREAS WITHDRAWN FROM DISPOSITION

M.R.O. - MINING RIGHTS ONLY
S.R.O. - SURFACE RIGHTS ONLY
M.+S. - MINING AND SURFACE RIGHTS

Description	Order No.	Date	Disposition	File
Sept 6, 1984	Aug. 12/85	July 13/89		
Oct 12, 1984	Aug. 27/86	Aug. 17/89		
Jan. 7, 1985	Sept 4/86	Aug. 17/89		
Jan. 15, 1985	Nov 6/86	Aug. 17/89		
Feb 11/85	JAN 20/87	Aug. 17/89		
Jan. 30/85	FEB 2/87	Aug. 17/89		
July 15/85	FEB 13/87	Aug. 17/89		
Aug. 1/85	FEB 24/87	Aug. 17/89		
Aug. 16/85	APR 2/87	Aug. 17/89		
Aug. 19/85	Apr. 20/87	Aug. 17/89		
Sept 25/85	Apr. 30/87	Aug. 17/89		
Oct 21, 1985	May 12/87	Aug. 17/89		
Nov 13/85	June 29/87	Aug. 17/89		
Dec. 20/85	June 30/87	Aug. 17/89		
JAN 9/86	July 22/87	Aug. 17/89		
Jan 18/86	AUG 5/87	Aug. 17/89		
FEB 25/86	Aug. 20/87	Aug. 17/89		
Apr 17, 1986	Aug. 20/87	Aug. 17/89		
Apr 18/86	Aug. 20/87	Aug. 17/89		
June 6/86	Aug. 20/87	Aug. 17/89		
July 20/86	Aug. 20/87	Aug. 17/89		

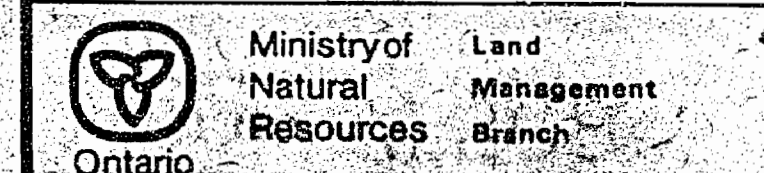
SCALE: 1-INCH = 40 CHAINS



THE INFORMATION THAT APPEARS ON THIS MAP HAS BEEN COMPILED FROM VARIOUS SOURCES, AND ACCURACY IS NOT GUARANTEED. THOSE WISHING TO STAKE MINING CLAIMS SHOULD CONSULT WITH THE MINING RECORDER, MINISTRY OF NORTHERN DEVELOPMENT AND MINES, FOR ADDITIONAL INFORMATION ON THE STATUS OF THE LANDS SHOWN HEREON.

AREA
KEEYASK LAKE

M.N.R. ADMINISTRATIVE DISTRICT
SIOUX LOOKOUT
MINING DIVISION
PATRICIA
LAND TITLES / REGISTRY DIVISION
KENORA (PATRICIA PORTION)

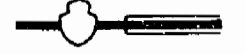






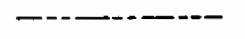


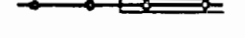











Date FEBRUARY 1984
Number G-2085

PATRICIA
1984
10/10/84
10/10/84

YARNER LAKE G-2033

LEGEND

- HIGHWAY AND ROUTE No. 
OTHER ROADS 
TRAILS 
SURVEYED LINES: 
TOWNSHIPS, BASE LINES, ETC. 
LOTS, MINING CLAIMS, PARCELS, ETC. 
UNSURVEYED LINES: 
LOT LINES 
PARCEL BOUNDARY 
MINING CLAIMS ETC. 
RAILWAY AND RIGHT OF WAY 
UTILITY LINES 
NON-PERENNIAL STREAM 
FLOODING OR FLOODING RIGHTS 
SUBDIVISION OR COMPOSITE PLAN 
RESERVATIONS 
ORIGINAL SHORELINE 
MARSH OR MUSKEG 
MINES 
TRAVERSE MONUMENT 

DISPOSITION OF CROWN LANDS

TYPE OF DOCUMENT	SYMBOL
PATENT, SURFACE & MINING RIGHTS	●
" SURFACE RIGHTS ONLY	○
" MINING RIGHTS ONLY	◐
LEASE, SURFACE & MINING RIGHTS	■
" SURFACE RIGHTS ONLY	◑
" MINING RIGHTS ONLY	◒
LICENCE OF OCCUPATION	□
ORDER-IN-COUNCIL	OC
RESERVATION	⊙
CANCELLED	⊖
SAND & GRAVEL	⊕

NOTE: MINING RIGHTS IN PARCELS PATENTED PRIOR TO MAY 6, 1912, VESTED IN ORIGINAL PATENTEE BY THE PUBLIC LANDS ACT, R.S.O. 1970, CHAP. 380, SEC. 53, SUBSEC. 1

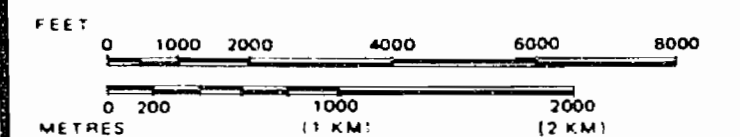
REFERENCES

AREAS WITHDRAWN FROM DISPOSITION

M.R.O. - MINING RIGHTS ONLY
S.R.O. - SURFACE RIGHTS ONLY
M.+S. - MINING AND SURFACE RIGHTS

Description	Order No.	Date	Disposition	File
Sept 6, 1984	1884	Aug 12, 1984	Aug 12, 1984	Aug 12, 1984
Oct 12, 1984	1884	Oct 12, 1984	Oct 12, 1984	Oct 12, 1984
Jan 7, 1985	1885	Jan 7, 1985	Jan 7, 1985	Jan 7, 1985
Jan 15, 1985	1885	Jan 15, 1985	Jan 15, 1985	Jan 15, 1985
Feb 11, 1985	1885	Feb 11, 1985	Feb 11, 1985	Feb 11, 1985
Jan 30, 1985	1885	Jan 30, 1985	Jan 30, 1985	Jan 30, 1985
July 15, 1985	1885	July 15, 1985	July 15, 1985	July 15, 1985
Aug 1, 1985	1885	Aug 1, 1985	Aug 1, 1985	Aug 1, 1985
Aug 15, 1985	1885	Aug 15, 1985	Aug 15, 1985	Aug 15, 1985
Sept 23, 1985	1885	Sept 23, 1985	Sept 23, 1985	Sept 23, 1985
Oct 21, 1985	1885	Oct 21, 1985	Oct 21, 1985	Oct 21, 1985
Nov 12, 1985	1885	Nov 12, 1985	Nov 12, 1985	Nov 12, 1985
Dec 20, 1985	1885	Dec 20, 1985	Dec 20, 1985	Dec 20, 1985
Jan 19, 1986	1886	Jan 19, 1986	Jan 19, 1986	Jan 19, 1986
Feb 11, 1986	1886	Feb 11, 1986	Feb 11, 1986	Feb 11, 1986
Apr 11, 1986	1886	Apr 11, 1986	Apr 11, 1986	Apr 11, 1986
Apr 18, 1986	1886	Apr 18, 1986	Apr 18, 1986	Apr 18, 1986
June 6, 1986	1886	June 6, 1986	June 6, 1986	June 6, 1986

SCALE: 1 INCH = 40 CHAINS



AREA

KEEYASK LAKE

M.N.R. ADMINISTRATIVE DISTRICT

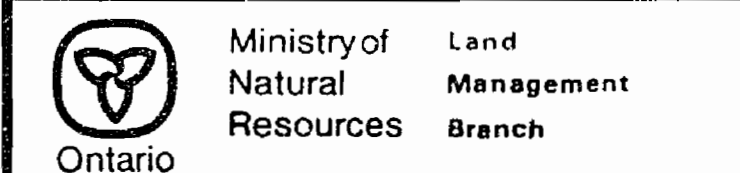
SIoux LOOKOUT

MINING DIVISION

PATRICIA

LAND TITLES / REGISTRY DIVISION

KENORA (PATRICIA PORTION)



Date: FEBRUARY, 1984.

Number

G-2085

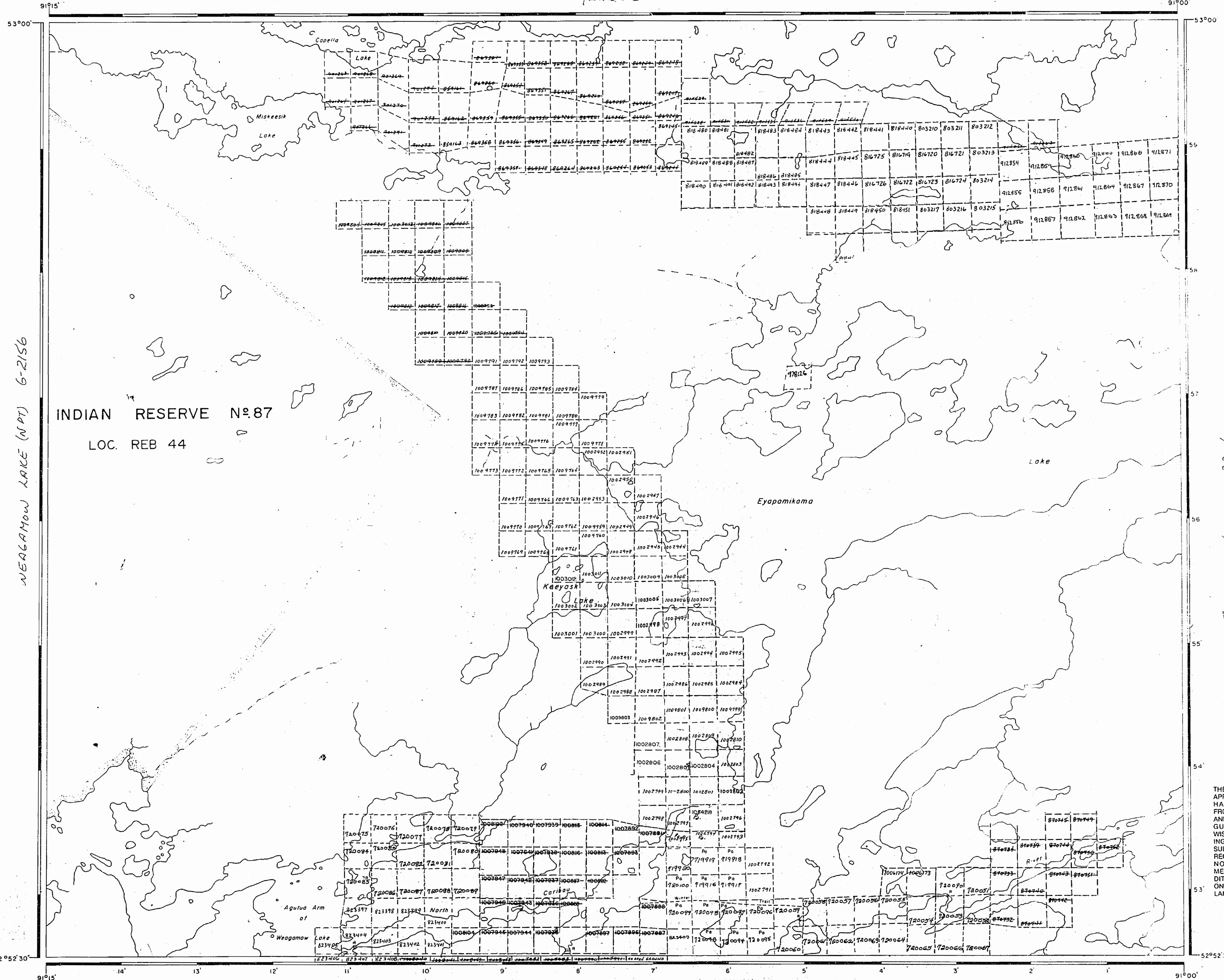
RANDALL LAKE G-2182

WEAGAMOW LAKE (NPT) G-2156

SESEEP LAKE G-2204

Apr 17/80 C
May 8/80 C
Hwy 110 C
Oct 30/80 C
Nov 9/80 C
Apr 25/81 C

YARNER LAKE G-2033



WEAGAMOW LAKE (NPT) G-2156

SEEPEP LAKE G-2204

LEGEND

HIGHWAY AND ROUTE No
OTHER ROADS
TRAILS
SURVEYED LINES:
TOWNSHIPS, BASE LINES, ETC.
LOTS, MINING CLAIMS, PARCELS, ETC.
UNSURVEYED LINES
LOT LINES
PARCEL BOUNDARY
MINING CLAIMS ETC.
RAILWAY AND RIGHT OF WAY
UTILITY LINES
NON-PERENNIAL STREAM
FLOODING OR FLOODING RIGHTS
SUBDIVISION OR COMPOSITE PLAN
RESERVATIONS
ORIGINAL SHORELINE
MARSH OR MUSKEG
MINES
TRAVERSE MONUMENT

DISPOSITION OF CROWN LANDS

TYPE OF DOCUMENT	SYMBOL
PATENT, SURFACE & MINING RIGHTS	●
" SURFACE RIGHTS ONLY	○
" MINING RIGHTS ONLY	○
LEASE, SURFACE & MINING RIGHTS	■
" SURFACE RIGHTS ONLY	□
" MINING RIGHTS ONLY	□
LICENCE OF OCCUPATION	▼
ORDER-IN-COUNCIL	OC
RESERVATION	○
CANCELLED	○
SAND & GRAVEL	○

NOTE: MINING RIGHTS IN PARCELS PATENTED PRIOR TO MAY 6, 1913, VESTED IN ORIGINAL PATENTEE BY THE PUBLIC LANDS ACT, R.S.O. 1970, CHAP. 380, SEC. 53, SUBSEC. 1.

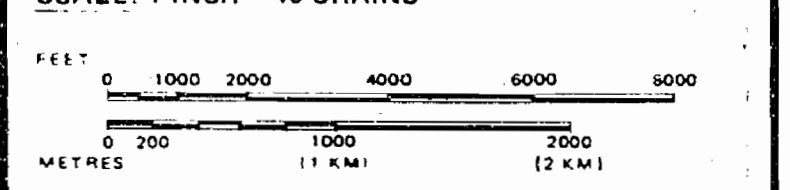
REFERENCES

AREAS WITHDRAWN FROM DISPOSITION

M.R.O. - MINING RIGHTS ONLY
S.R.O. - SURFACE RIGHTS ONLY
M.+ S. - MINING AND SURFACE RIGHTS

Description	Order No.	Date	Disposition	File
Sept 6, 1984				
Oct 12, 1984				
Jan. 7, 1985				
Jan. 15, 1985				
Feb. 11/85				
Jan. 30/85				
July 15/85				
Aug. 11/85				
Nov. 15/85				
Apr. 19/85				
Sept 25/85				
Oct 21, 1985				
Nov 12/85				
Dec 20/85				
Jan 11/86				
Jan 11/86				
Jan 11/86				
Apr 17, 1986				
Apr 18/86				
June 6/86				

SCALE: 1 INCH = 40 CHAINS



THE INFORMATION THAT APPEARS ON THIS MAP HAS BEEN COMPILED FROM VARIOUS SOURCES, AND ACCURACY IS NOT GUARANTEED. THOSE WISHING TO STAKE MINING CLAIMS SHOULD CONSULT WITH THE MINING RECORDER, MINISTRY OF NORTHERN DEVELOPMENT AND MINES, FOR ADDITIONAL INFORMATION ON THE STATUS OF THE LANDS SHOWN HEREON.

AREA

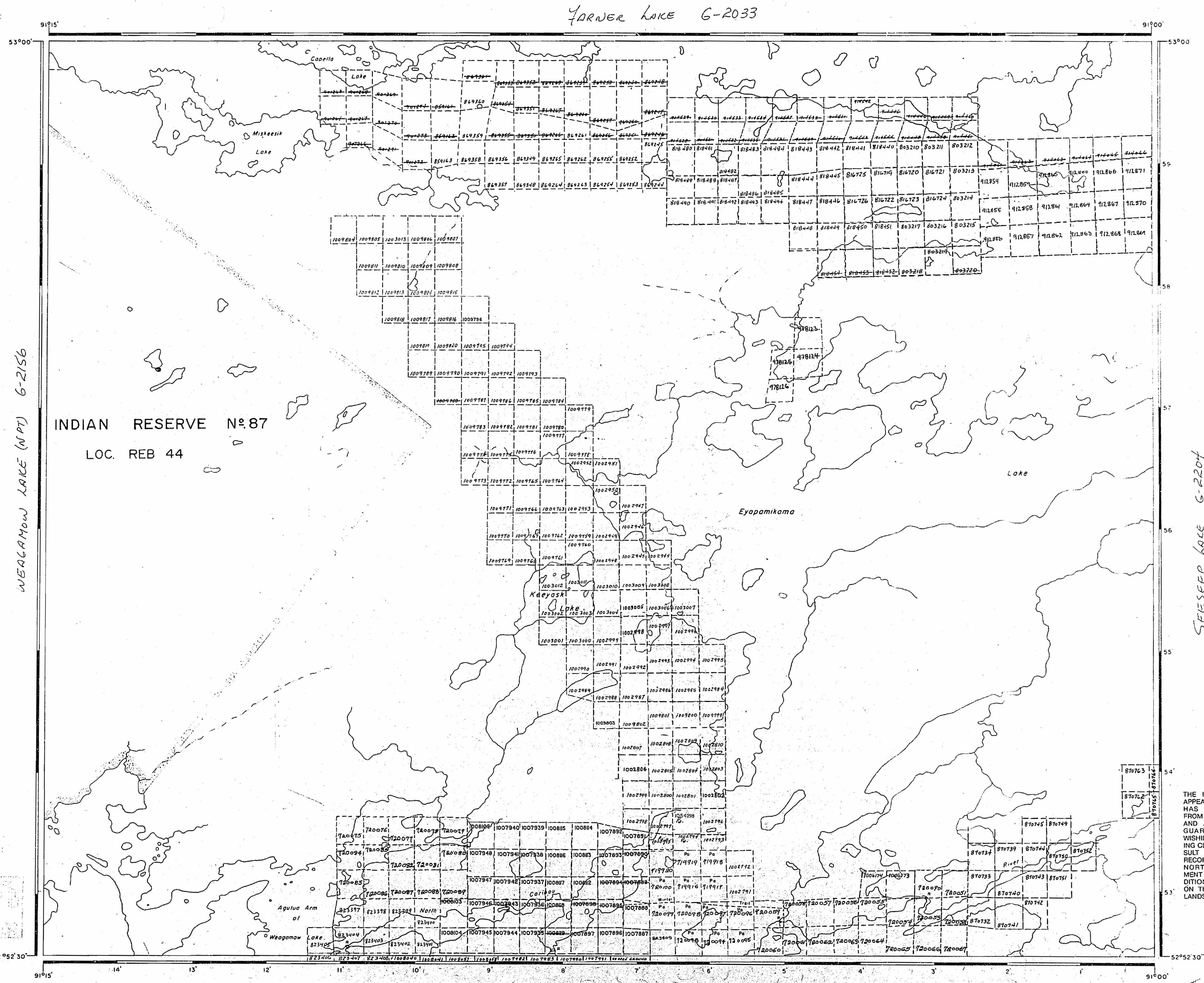
KEEYASK LAKE

M.N.R. ADMINISTRATIVE DISTRICT
SIOUX LOOKOUT
MINING DIVISION
PATRICIA
LAND TITLES / REGISTRY DIVISION
KENORA (PATRICIA PORTION)

Ministry of Natural Resources
Land Management Branch
Ontario

Date FEBRUARY, 1984. Number
G-2085

RANDALL LAKE G-2182



LEGEND

HIGHWAY AND ROUTE No.	
OTHER ROADS	
TRAILS	
SURVEYED LINES:	
TOWNSHIPS, BASE LINES, ETC.	
LOTS, MINING CLAIMS, PARCELS, ETC.	
UNSURVEYED LINES	
LOT LINES	
PARCEL BOUNDARY	
MINING CLAIMS ETC.	
RAILWAY AND RIGHT OF WAY	
UTILITY LINES	
NON-PERENNIAL STREAM	
FLOODING OR FLOODING RIGHTS	
SUBDIVISION OR COMPOSITE PLAN	
RESERVATIONS	
ORIGINAL SHORELINE	
MARSH OR MUSKEG	
MINES	
TRAVERSE MONUMENT	

DISPOSITION OF CROWN LANDS

TYPE OF DOCUMENT	SYMBOL
PATENT, SURFACE & MINING RIGHTS	
" SURFACE RIGHTS ONLY	
" MINING RIGHTS ONLY	
LEASE, SURFACE & MINING RIGHTS	
" SURFACE RIGHTS ONLY	
" MINING RIGHTS ONLY	
LICENCE OF OCCUPATION	
ORDER-IN-COUNCIL	
RESERVATION	
CANCELLED	
SAND & GRAVEL	

NOTE: MINING RIGHTS IN PARCELS PATENTED PRIOR TO MAY 1 1913, VESTED IN ORIGINAL PATENTEES BY THE PUBLIC LANDS ACT R.S.O. 1970, CHAP. 380, SEC. 82, SUBSEC. 1

REFERENCES

AREAS WITHDRAWN FROM DISPOSITION

M.R.O. - MINING RIGHTS ONLY
S.R.O. - SURFACE RIGHTS ONLY
M.+S. - MINING AND SURFACE RIGHTS

Description	Order No.	Date	Disposition	File
Sept 6, 1984				
Oct 12, 1984				
Jan 7, 1985				
Jan 15, 1985				
Feb 11/85				
Jan 30/85				
July 15/85				
Aug 1/85				
Aug 15/85				
Nov 19/85				
Sept 25/85				
Oct 21, 1985				
Nov 12/85				
Dec 20/85				
Jan 19/86				
Jan 18/86				
June 6/86				
Apr 17, 1986				
Apr 18/86				
June 6/86				

SCALE: 1 INCH = 40 CHAINS

THE INFORMATION THAT APPEARS ON THIS MAP HAS BEEN COMPILED FROM VARIOUS SOURCES, AND ACCURACY IS NOT GUARANTEED. THOSE WISHING TO STAKE MINING CLAIMS SHOULD CONSULT WITH THE MINING RECORDER, MINISTRY OF NORTHERN DEVELOPMENT AND MINES, FOR ADDITIONAL INFORMATION ON THE STATUS OF THE LANDS SHOWN HEREON.

AREA

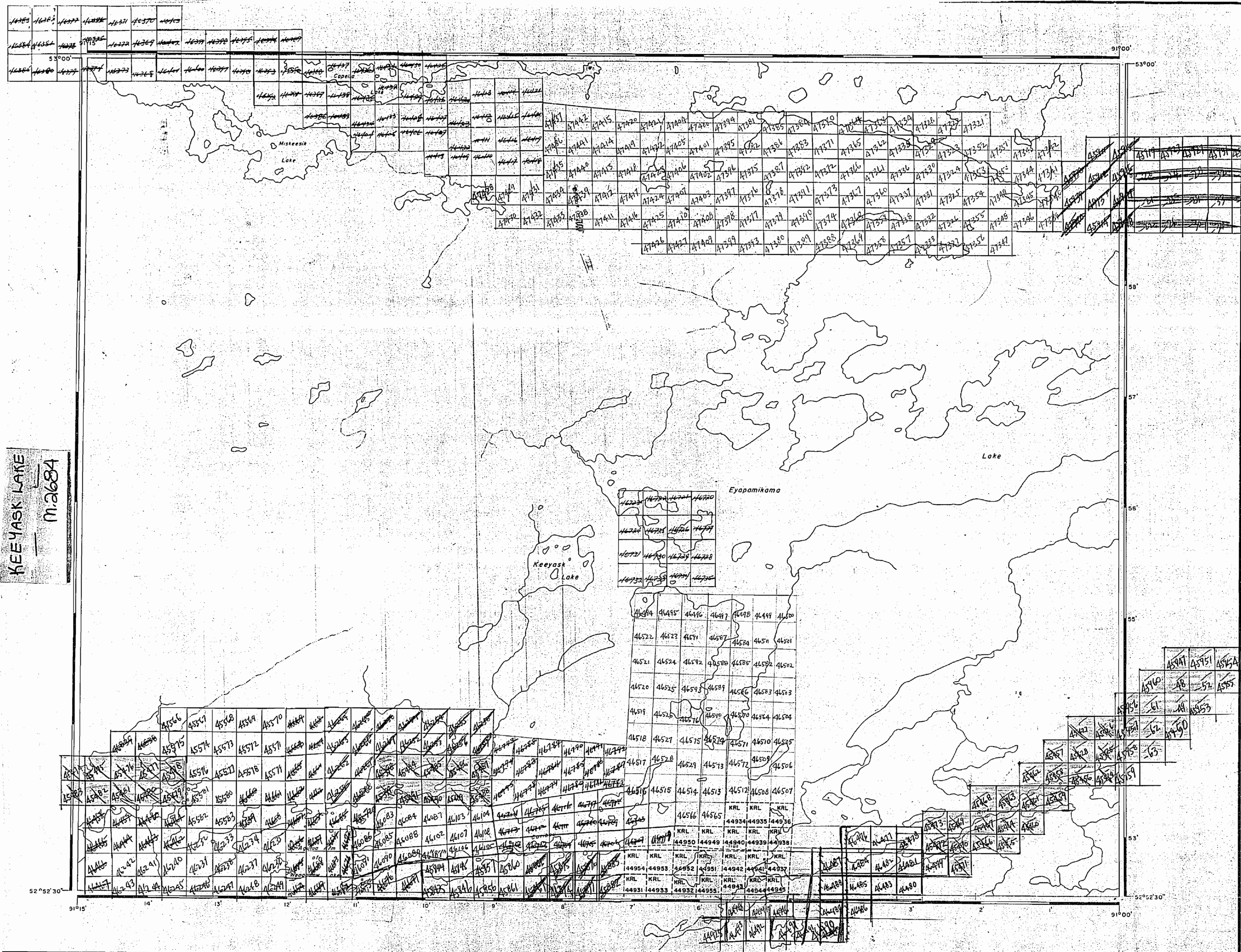
KEEYASK LAKE

M.N.R. ADMINISTRATIVE DISTRICT
SIOUX LOOKOUT
MINING DIVISION
PATRICIA
LAND TITLES / REGISTRY DIVISION
KENORA (PATRICIA PORTION)

Ministry of Natural Resources
Land Management Branch
Ontario

Date FEBRUARY, 1984. Number **G-2085**

2684



AREA OF

KEEYASK LAKE

DISTRICT OF
KENORA
PATRICIA PORTION

RED LAKE
MINING DIVISION

SCALE: 1-INCH = 40 CHAINS

LEGEND

PATENTED LAND	Ⓟ
CROWN LAND SALE	C.S.
LEASES	Ⓛ
LOCATED LAND	Loc.
LICENSE OF OCCUPATION	L.O.
MINING RIGHTS ONLY	M.R.O.
SURFACE RIGHTS ONLY	S.R.O.
ROADS	—
IMPROVED ROADS	—
KING'S HIGHWAYS	—
RAILWAYS	—
POWER LINES	—
MARSH OR MUSKEG	—
MINES	—
CANCELLED	C.

NOTES

400' Reserve around all Lakes & Rivers
to Dept. of Lands & Forests.

This map is not to be used for survey
purposes.

MAY 10/60
June 25/60



PLAN NO. M.2684

DEPARTMENT OF MINES
— ONTARIO —

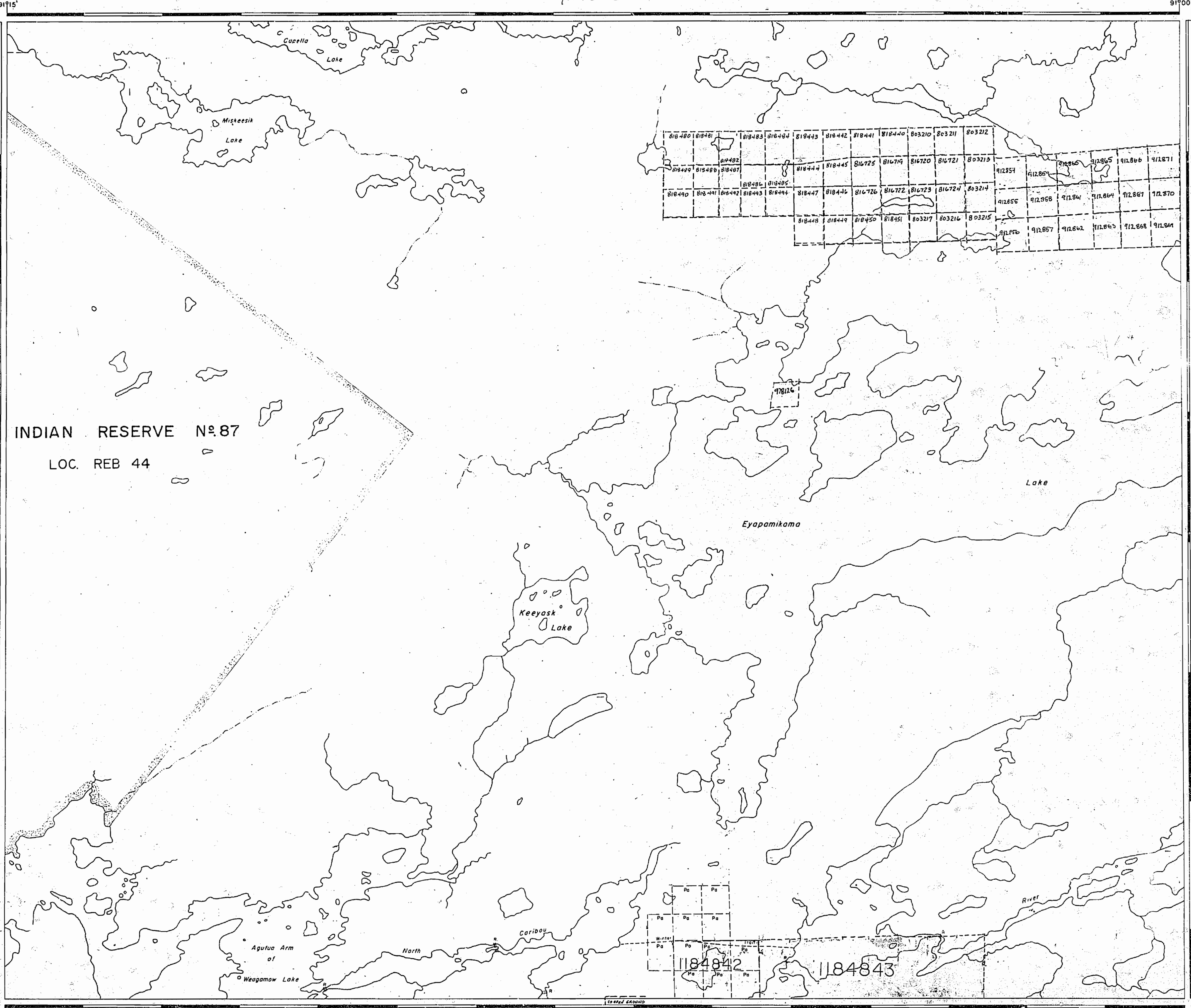
April 19/90 C
May 8/90 C
Aug 9/90 C
Oct 30/90 C
Nov 9/90 C
Apr 20/91 C
Apr 1/92 C
9/6/92 C
11/2/92 C

YARNER LAKE G-2033

WEAGAMOW LAKE (NPT) G-2156

SEESEEP LAKE G-2204

PATRICIA MINSON
RECEIVED
MAY 16 1984
A.M. 7:09:39 11:42:11 P.M. 4:16:16



LEGEND
HIGHWAY AND ROUTE No.
OTHER ROADS
TRAILS
SURVEYED LINES:
TOWNSHIPS, BASE LINES, ETC.
LOTS, MINING CLAIMS, PARCELS, ETC.
UNSURVEYED LINES:
LOT LINES
PARCEL BOUNDARY
MINING CLAIMS ETC.
RAILWAY AND RIGHT OF WAY
UTILITY LINES
NON-PERENNIAL STREAM
FLOODING OR FLOODING RIGHTS
SUBDIVISION OR COMPOSITE PLAN
RESERVATIONS
ORIGINAL SHORELINE
MARSH OR MUSKEG
MINES
TRAVERSE MONUMENT

DISPOSITION OF CROWN LANDS

TYPE OF DOCUMENT	SYMBOL
PATENT, SURFACE & MINING RIGHTS	
" SURFACE RIGHTS ONLY	
" MINING RIGHTS ONLY	
LEASE, SURFACE & MINING RIGHTS	
" SURFACE RIGHTS ONLY	
" MINING RIGHTS ONLY	
LICENCE OF OCCUPATION	
ORDER-IN-COUNCIL	
RESERVATION	
CANCELLED	
SAND & GRAVEL	

NOTE: MINING RIGHTS IN PARCELS PATENTED PRIOR TO MAY 6, 1915, VESTED IN ORIGINAL PATENTEE BY THE PUBLIC LANDS ACT, R.S.O. 1970, CHAP. 380, SEC. 83, SUBSEC. 1.

REFERENCES
AREAS WITHDRAWN FROM DISPOSITION
M.R.O. - MINING RIGHTS ONLY
S.R.O. - SURFACE RIGHTS ONLY
M.+S. - MINING AND SURFACE RIGHTS

Description	Order No.	Date	Disposition	File
-------------	-----------	------	-------------	------

AREA IN WINDIGO TRIBAL COUNCIL PLANNING BOARD FOR DETAILS CALL 737-585

SCALE: 1 INCH = 40 CHAINS

FEET 0 1000 2000 4000 6000 8000
METRES 0 200 1000 2000 (1 KM) (2 KM)

AREA
KEEYASK LAKE
M.N.R. ADMINISTRATIVE DISTRICT
SIOUX LOOKOUT
MINING DIVISION
PATRICIA
LAND TITLES / REGISTRY DIVISION
KENORA (PATRICIA PORTION)

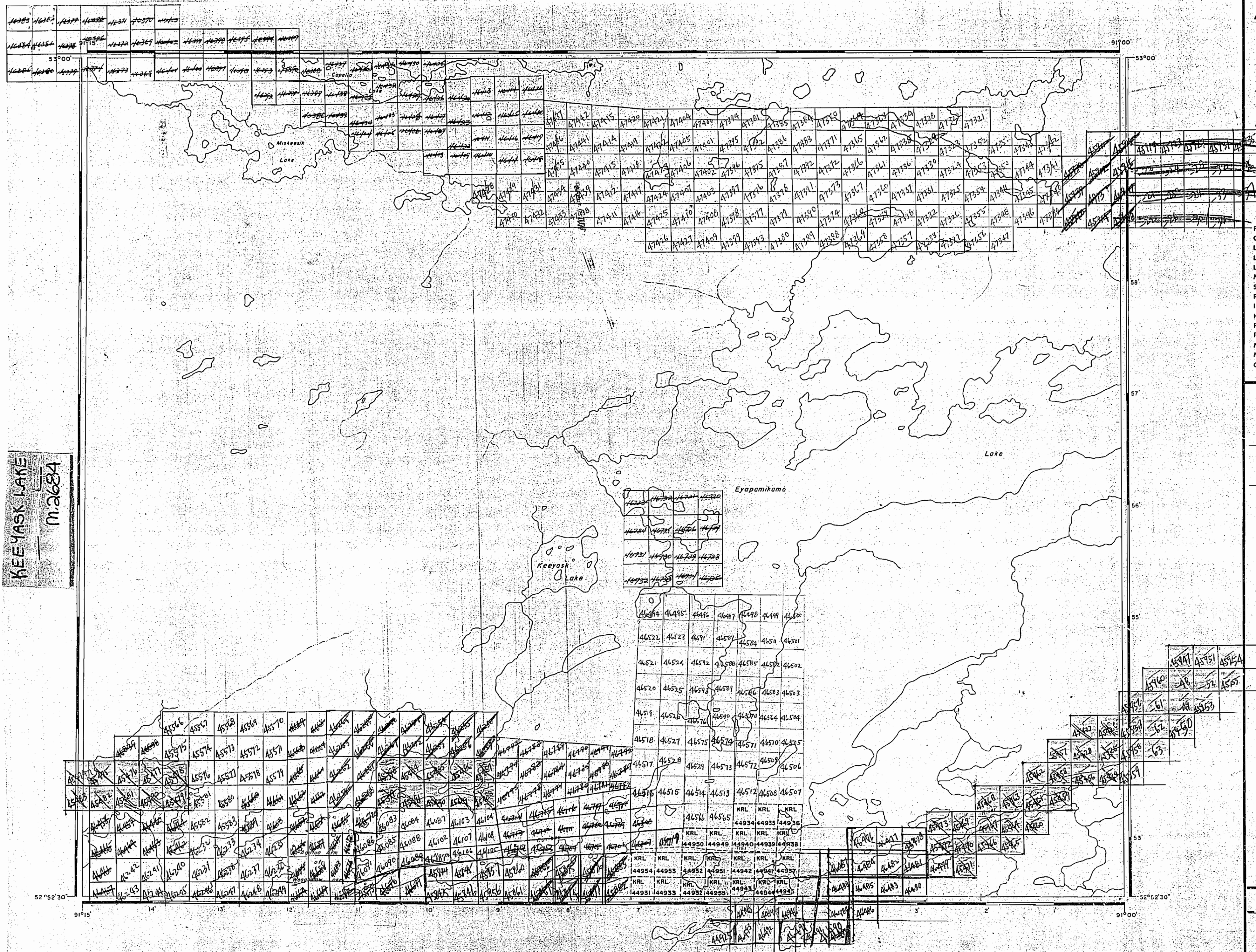
Ministry of Natural Resources
Land Management Branch
Ontario

Date: FEBRUARY, 1984
Number: G-2085

G-2085
KEEYASK LAKE

RANDALL LAKE G-2182

2684



AREA OF

KEEYASK LAKE

DISTRICT OF
KENORA
PATRICIA PORTIONRED LAKE
MINING DIVISION

SCALE: 1-INCH = 40 CHAINS

LEGEND

PATENTED LAND	Ⓟ
CROWN LAND SALE	C.S.
LEASES	Ⓛ
LOCATED LAND	Loc
LICENSE OF OCCUPATION	L.O.
MINING RIGHTS ONLY	M.R.O.
SURFACE RIGHTS ONLY	S.R.O.
ROADS	—
IMPROVED ROADS	—
KING'S HIGHWAYS	—
RAILWAYS	—
POWER LINES	—
MARSH OR MUSKEG	—
MINES	—
CANCELLED	C.

NOTES

400' Reserve around all Lakes & Rivers
to Dept. of Lands & Forests.

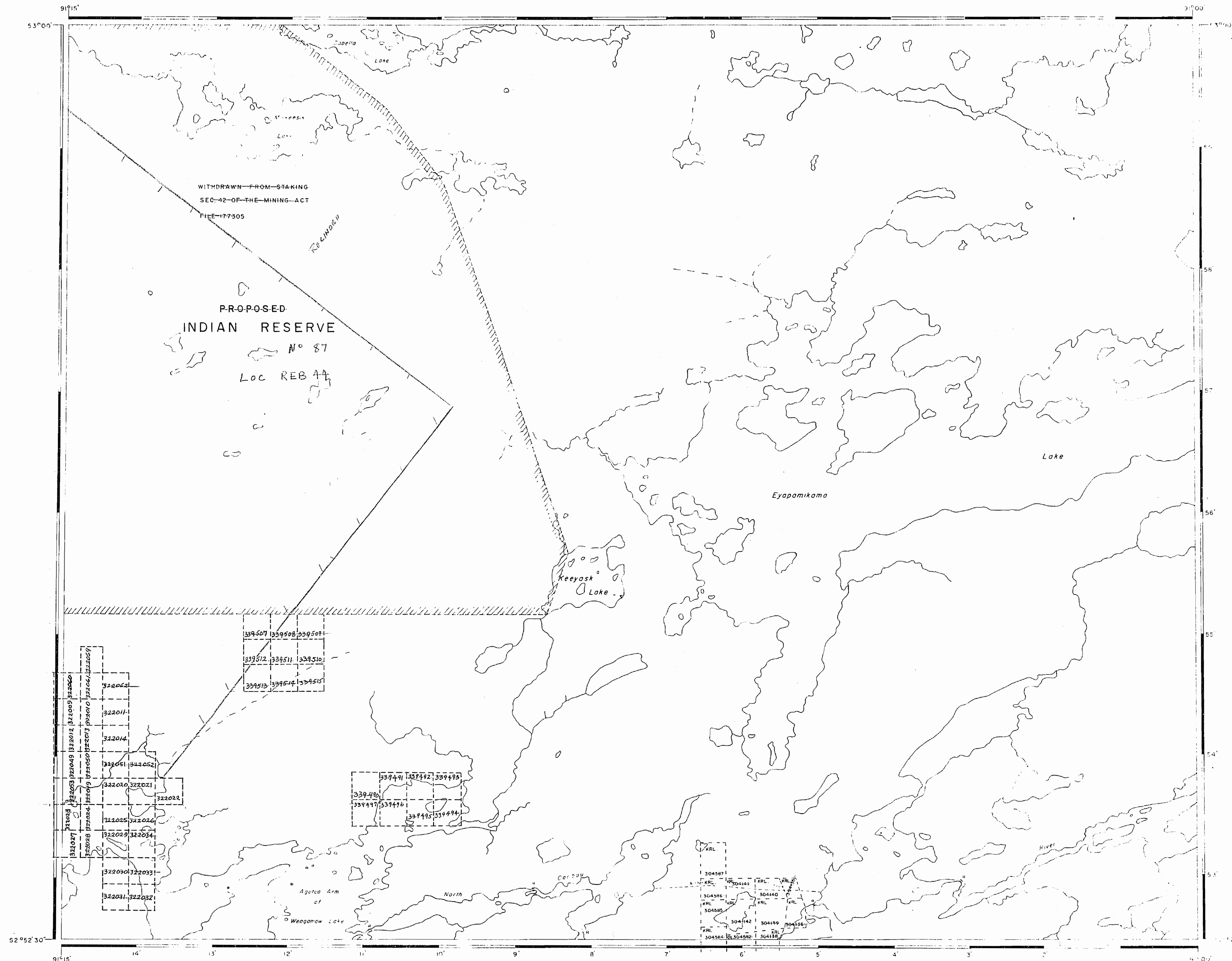
This map is not to be used for survey
purposes.

MAY 10/60
June 29/60



PLAN NO. M.2684

DEPARTMENT OF MINES
— ONTARIO —



AREA OF

KEEYASK LAKE

DISTRICT OF
KENORA
PATRICIA PORTION

RED LAKE
MINING DIVISION

SCALE: 1-INCH = 40 CHAINS

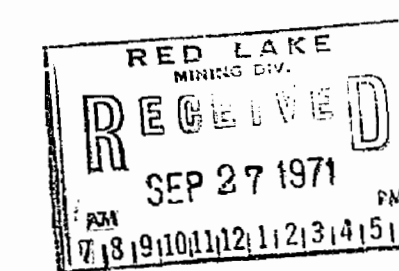
LEGEND

PATENTED LAND	CS
CROWN LAND SALE	CS
LEASES	LO
LOCATED LAND	LO
LICENSE OF OCCUPATION	LO
MINING RIGHTS ONLY	MRO
SURFACE RIGHTS ONLY	SRO
ROADS	
IMPROVED ROADS	
KING'S HIGHWAYS	
RAILWAYS	
POWER LINES	
MARKS OR MUSKEG	
MINES	
CANCELLED	

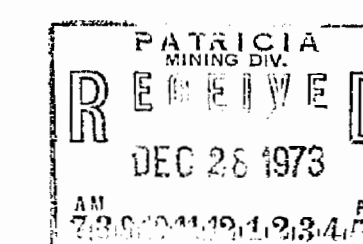
NOTES

400' Reserve around all Lakes & Rivers
to Dept of Lands & Forests

This map is not to be used for survey
purposes.



#2



6-2085

NATIONAL TOPOGRAPHIC SERIES 53 B

PLAN NO. M.2684

ONTARIO
DEPARTMENT OF MINES
AND NORTHERN AFFAIRS