962

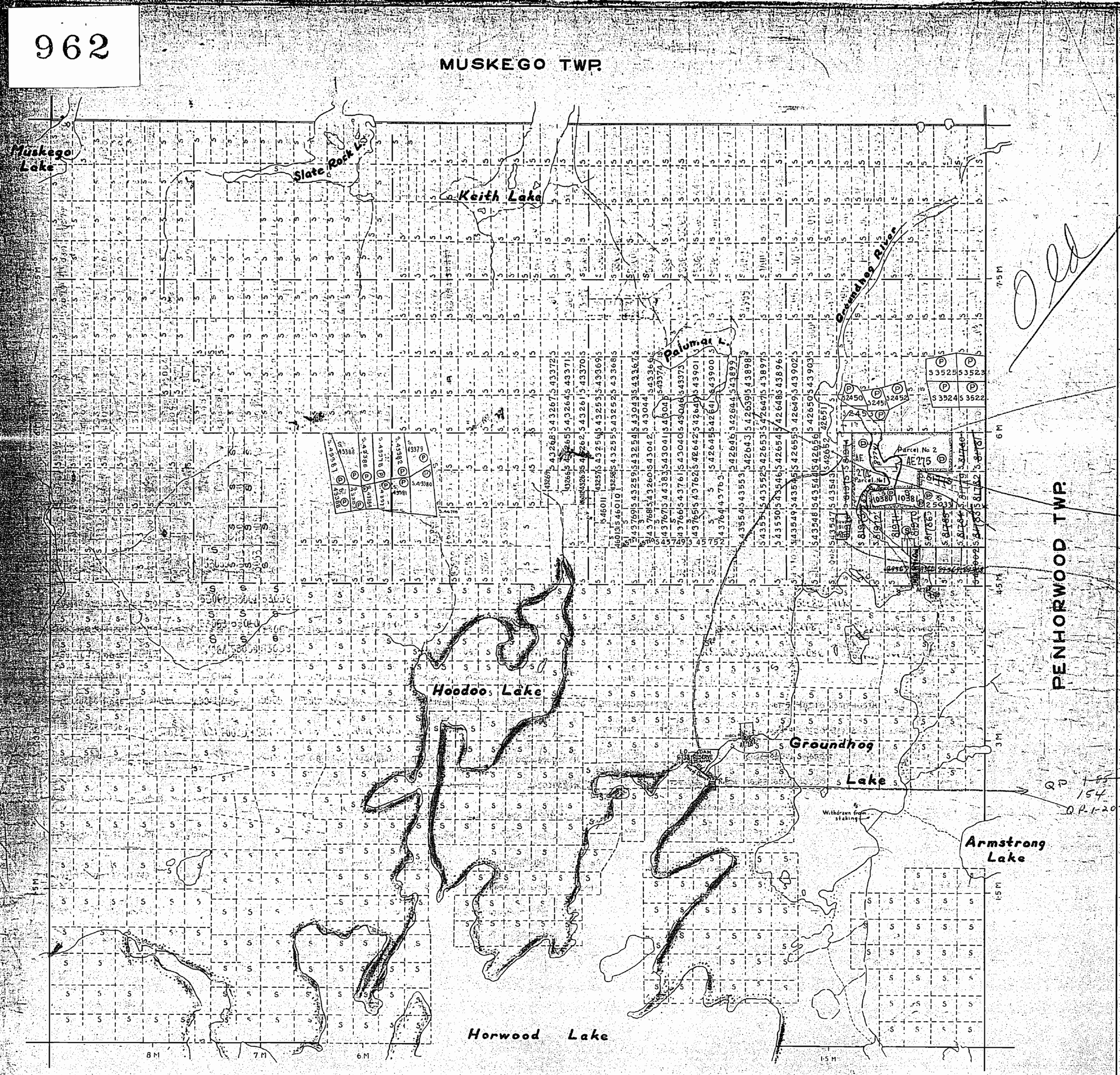

THE TOWNSHIP OF

KEITH

DISTRICT of SUDBURY

SUDBURY MINING DIVISION

SCALE 1 INCH TO 40 CHAINS

LEGEND

PATENTED LAND	Ⓟ
CROWN LAND SALE	Ⓢ
LOCATED LAND	Loc
LICENSE OF OCCUPATION	LO
CANADIAN NATIONAL RY.	
PORTAGE	
TELEPHONE LINE	
LAND WITHDRAWN FROM STAKING	

NOTES

Twp

Subj to Sect 39A

Sept 6/46

open JFM July 18 81362

GRAVEL RESERVE

JFM Oct 15/53

Quarry Permit 1-202

Spruce Falls Pt. Co. Ltd

Exp MAR 31/57

QP 154 Expires Mar 31/56

QP 1-202 - Expires MAR 31/57

Old

SUDBURY RECEIVED FEB 7 - 1955 MINING DIVISION

M-962

DEPARTMENT of MINES
ONTARIO

...servations 400' wide by Dept of L & F.
...on thus

Muskego Twp. (M-881)

Ivanhoe Twp. (M-951)

Penhorwood Twp. (M-1055)

Horwood Twp. (M-936)

THE TOWNSHIP OF

KEITH

DISTRICT OF SUDBURY

PORCUPINE MINING DIVISION

SCALE: 1-INCH = 40 CHAINS

LEGEND

PATENTED LAND	● or Ⓟ
CROWN LAND SALE	C.S.
LEASES	Ⓛ
LOCATED LAND	Loc.
LICENSE OF OCCUPATION	L.O.
MINING RIGHTS ONLY	M.R.O.
SURFACE RIGHTS ONLY	S.R.O.
ROADS	
IMPROVED ROADS	
KING'S HIGHWAYS	
RAILWAYS	
POWER LINES	
MARSH OR MUSKEG	
MINES	
CANCELLED	C.
PATENTED S.R.O.	◓

NOTES

400' Surface Rights Reservation along the shores of all lakes and rivers.

Survey lines marked thus: _ _ _ _ _ _ for control only. Claims classified as being in unsubdivided territory - March 7, 1947.—

Surveyor General.

Flooding

Flooded areas along Groundhog River and tributaries to contour elev. 1117' under L.O. 7746. File 75166.

Areas withdrawn from staking under Section 43 of the Mining Act, R.S.O. 1970 (Sec. 42, R.S.O. 1960).

Order No.	File	Date	Disposition
(R)	135263		S.R.O.
(R2)	150750		S.R.S.M.R
(R4) W21/78	188509	8/5/78	S.R.O.

R5- Withdrawn - S.R.O.
●L.U.P

DATE OF ISSUE MAY 14 1979

PORCUPINE MINING DIVISION RECEIVED MAY 16 1979 AM PM 7 8 9 10 11 12 1 2 3 4 5 6

PLAN NO.- M-962

ONTARIO
MINISTRY OF NATURAL RESOURCES
SURVEYS AND MAPPING BRANCH

REFERENCE

AREAS WITHDRAWN FROM DISPOSITION

M.R.O. – MINING RIGHTS ONLY
S.R.O. – SURFACE RIGHTS ONLY
M.+ S. – MINING AND SURFACE RIGHTS

	Description	Order No.	Date	Disposition	File
(1)				S.R.O.	135263
(2)	M.N.R. RES.			S.R.O.	22417
(3)	SEC. 36/80		7/2/80	S.R.O.	188543

SAND AND GRAVEL

(1) M.T.C. PIT
(2) M.T.C. PIT 3A-15
(3) M.T.C. PIT 3A-16
(4) M.T.C. PIT 1085
(5) GRAVEL FILE 177587
(6) M.N.R. PIT 3A-1 (M.O.E. WASTE DISP. SITE)

NOTES

SURVEY LINES SHOWN THUS ———— ARE FOR CONTROL ONLY. CLAIMS CLASSIFIED AS BEING IN UNSUBDIVIDED TERRITORY. — March 7, 1947.
Surveyor General

FLOODING

Flooded areas on Hoodoo & Horwood Lakes and Groundhog R. to contour elev. 1117' L.O. 7746 File: 75166

THE INFORMATION THAT APPEARS ON THIS MAP HAS BEEN COMPILED FROM VARIOUS SOURCES, AND ACCURACY IS NOT GUARANTEED. THOSE WISHING TO STAKE MINING CLAIMS SHOULD CONSULT WITH THE MINING RECORDER, MINISTRY OF NORTHERN DEVELOPMENT AND MINES, FOR ADDITIONAL INFORMATION ON THE STATUS OF THE LANDS SHOWN HEREON.

MUSKEGO TWP.

IVANHOE TWP.

PENHORWOOD TWP.

HORWOOD TWP.

7.5M
6.0M
4.5M
3.0M
1.5M

Muskego River
Keith Lake
Hoodoo Lake
L.O. 7746
Groundhog River
Groundhog Lake
Polato I.
Horwood Lake
Dingee Lake
Wallabil L.
Stink L.
Cranberry L.
Kichi L.
Armstrong Lake
Birch L.
West Horsh I.
Palomar Lake
Jotkyke Lake
Reg. Plan M-39
Reg. Plan M-261
AL 910
AL 911
AL 841
AE 322
RW 92
RW 92A
AE 274
AE 275
P. 11177395 (4 UNITS)
P. 189733 (9 UNITS) (2 UNITS)
P. 177518
P. 730853
P. 795612
P. 111926
P. 111924
P. 111923
P. 111925
P. 111922
P. 111921
P. 111927
P. 111928
P. 111929
P. 111930
P. 111931
P. 111932
P. 111933
P. 111934
P. 111935
P. 111936
P. 111937
P. 111938
P. 111939
P. 111940
P. 111941
P. 111942
P. 111943
P. 111944
P. 111945
P. 111946
P.

REFERENCE

AREAS WITHDRAWN FROM DISPOSITION

M.R.O. – MINING RIGHTS ONLY
S.R.O. – SURFACE RIGHTS ONLY
M.+ S. – MINING AND SURFACE RIGHTS

	Description	Order No.	Date	Disposition	File
R1				S.R.O.	135263
R2	M.N.R. RES.			S.R.O.	22417,
R3	SEC. 36/80		7/2/80	S.R.O.	188543
R4	MNR OPERATIONS BASE		3/01/95	S.R.O.	LND. ROLE

SAND AND GRAVEL

G1 M.T.C. PIT
G2 M.T.C. PIT 3A-15
G3 M.T.C. PIT 3A-16
G4 M.T.C. PIT 1085
G5 GRAVEL FILE 177567
G6 M.N.R. PIT 3A-1 (M.O.E. WASTE DISP. SITE)

SURVEY LINES SHOWN THUS ———— ARE FOR CONTROL ONLY. CLAIMS CLASSIFIED AS BEING IN UNSUBDIVIDED TERRITORY. — March 7, 1947.

Surveyor General

FLOODING

Flooded areas on Hoodoo & Horwood Lakes and Groundhog R. to contour elev. 1117' L.O. 7746 File: 75166.

THE INFORMATION THAT APPEARS ON THIS MAP HAS BEEN COMPILED FROM VARIOUS SOURCES, AND ACCURACY IS NOT GUARANTEED. THOSE WISHING TO STAKE MINING CLAIMS SHOULD CONSULT WITH THE MINING RECORDER, MINISTRY OF NORTHERN DEVELOPMENT AND MINES, FOR ADDITIONAL INFORMATION ON THE STATUS OF THE LANDS SHOWN HEREON.

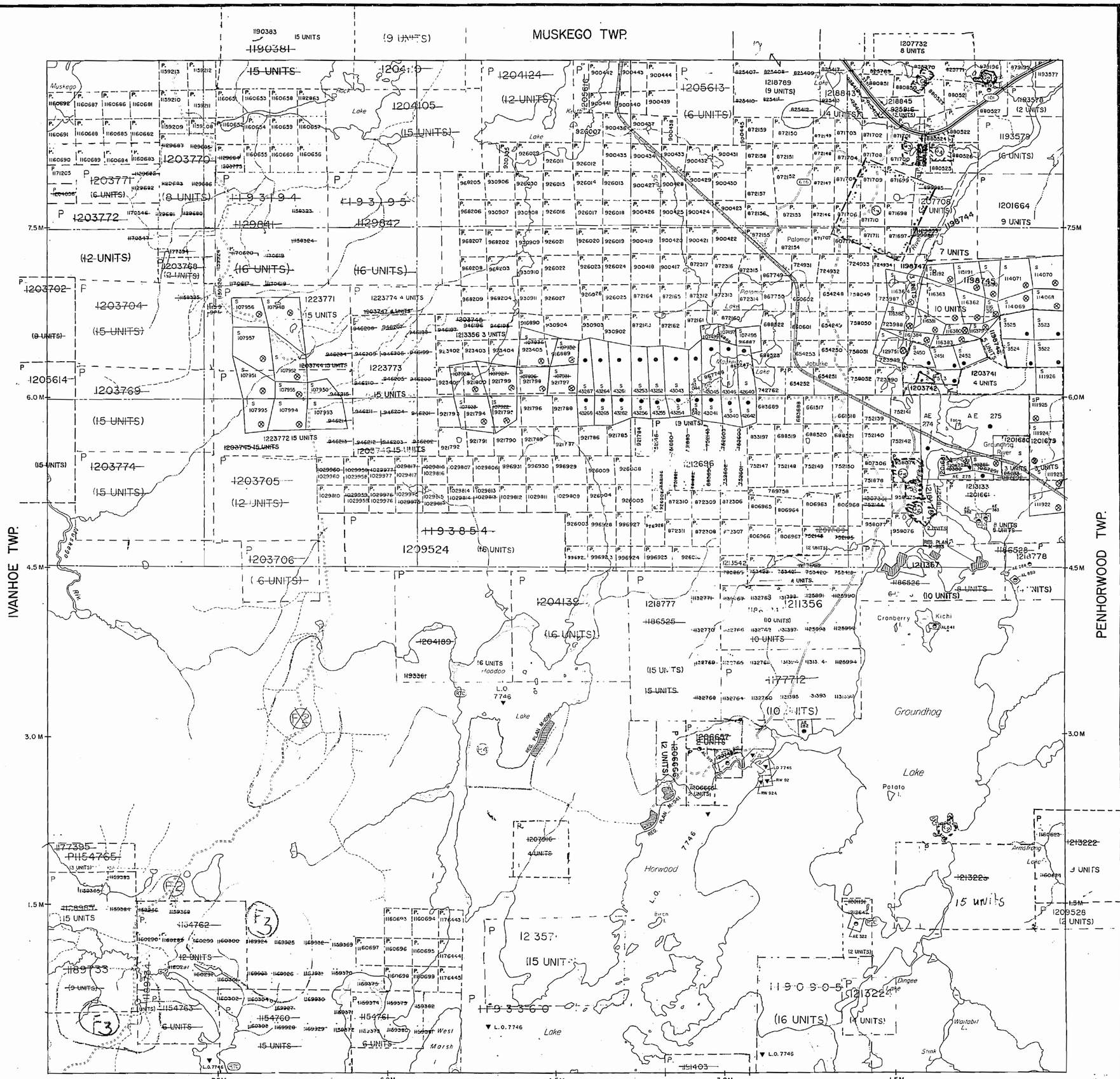

LEGEND :

- HIGHWAY AND ROUTE No.
- OTHER ROADS
- TRAILS
- SURVEYED LINES:
  - TOWNSHIPS, BASE LINES, ETC.
  - LOTS, MINING CLAIMS, PARCELS, ETC
- UNSURVEYED LINES:
  - LOT LINES
  - PARCEL BOUNDARY
  - MINING CLAIMS ETC.
- RAILWAY AND RIGHT OF WAY
- UTILITY LINES
- NON-PERENNIAL STREAM
- FLOODING OR FLOODING RIGHTS
- SUBDIVISION OR COMPOSITE PLAN
- RESERVATIONS
- ORIGINAL SHORELINE
- MARSH OR MUSKEG
- MINES
- TRAVERSE MONUMENT

DISPOSITION OF CROWN LANDS

TYPE OF DOCUMENT	SYMBOL
PATENT, SURFACE & MINING RIGHTS	
" , SURFACE RIGHTS ONLY	
" , MINING RIGHTS ONLY	
LEASE, SURFACE & MINING RIGHTS	
" , SURFACE RIGHTS ONLY	
" , MINING RIGHTS ONLY	
LICENCE OF OCCUPATION	
ORDER-IN-COUNCIL	OC
RESERVATION	R
CANCELLED	
SAND & GRAVEL	G

NOTE: MINING RIGHTS IN PARCELS PATENTED PRIOR TO MAY 6, 1913, VESTED IN ORIGINAL PATENTEE, BY THE PUBLIC LANDS ACT, R.S.O. 1970, CHAP. 380, SEC. 63, SUBSEC 1.

SCALE: 1 INCH = 40 CHAINS

FEET 0 1000 2000 4000 5000 8000
METRES 0 500 1000 2000
1 KM (2 KM)

RTC REMOTE TOURIST CAMPS

F2 THIS TWP. IS SUBJECT TO FOREST ACTIVITY IN 1993/94. FURTHER INFORMATION ON FILE.

F3 THIS TWP. IS SUBJECT TO FOREST ACTIVITY IN 1995/96. FURTHER INFORMATION AVAILABLE ON FILE.

DATE OF ISSUE
DEC 16 1997
PROVINCIAL RECORDING OFFICE - SUDBURY

TOWNSHIP

KEITH

M.N.R. ADMINISTRATIVE DISTRICT
CHAPLEAU
MINING DIVISION
PORCUPINE
LAND TITLES / REGISTRY DIVISION
SUDBURY

Ontario Ministry of Natural Resources — Land Management Branch

Date	Number
APRIL 1985	G-3238
ACTIVATED JUNE 30, 1992 BY D.C.	

962

Muskego Twp.(M-881)

Ivanhoe Twp.(M-951)

Penhorwood Twp.(M-1055)

Horwood Twp.(M-936)

THE TOWNSHIP OF KEITH

DISTRICT OF SUDBURY

PORCUPINE MINING DIVISION

SCALE: 1-INCH - 40 CHAINS

LEGEND

PATENTED LAND	P.
CROWN LAND SALE	C.S.
LEASES	L
LOCATED LAND	Loc.
LICENSE OF OCCUPATION	L.O.
MINING RIGHTS ONLY	M.R.O.
SURFACE RIGHTS ONLY	S.R.O.
ROADS	
IMPROVED ROADS	
KING'S HIGHWAYS	
RAILWAYS	
POWER LINES	
MARSH OR MUSKEG	
MINES CANCELLED	C.

L.U.P.

NOTES

400' Surface Rights Reservation around all Lakes and Rivers

Survey lines marked thus: - - - - - - - - for control only. Claims classified as being in unsubdivided territory - March 7, 1947.

Surveyor General

Flooding

Flooded Areas Along The Groundhog River And Tributaries, To Contour 1117 Refer To Lo.7746 (File 75166)

Areas withdrawn from staking under Section 43 of the Mining Act, (R.S.O. 1970)

	File	Date	Disposition
43	163006	DEC.27,1972	S.R.O.

PORCUPINE MINING DIVISION
RECEIVED
FEB 15 1973
AM 7 8 9 10 11 12 1 2 3 4 5 6 PM

PLAN NO. M-962

ONTARIO
DEPARTMENT OF MINES
AND NORTHERN AFFAIRS

Muskego Twp. (M-881)

Ivanhoe Twp. (M-951)

Penhorwood Twp. (M-1055)

Horwood Twp. (M-936)

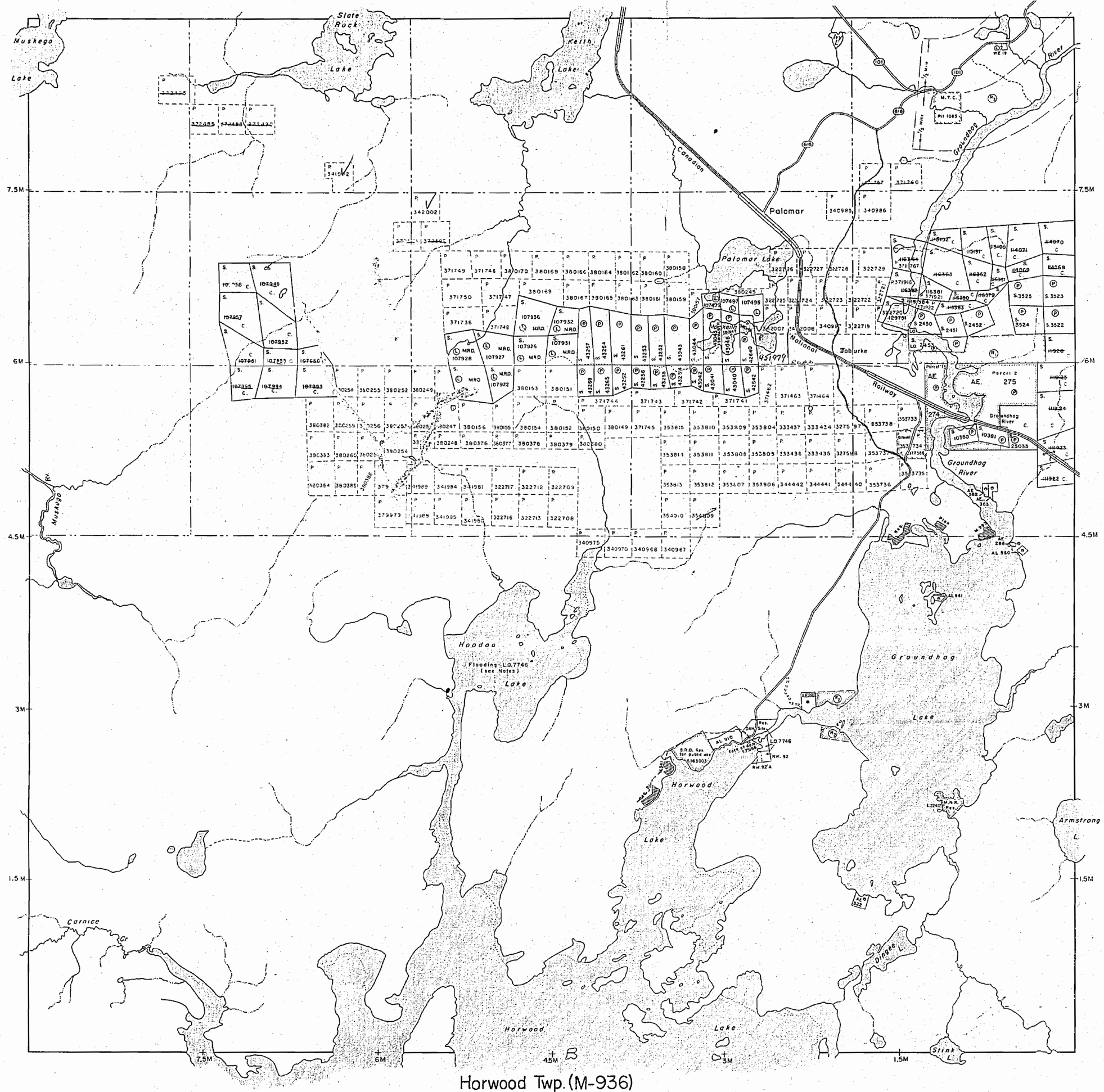

THE TOWNSHIP OF

KEITH

DISTRICT OF SUDBURY

PORCUPINE MINING DIVISION

SCALE: 1-INCH = 40 CHAINS

LEGEND

PATENTED LAND	● or Ⓟ
CROWN LAND SALE	C.S.
LEASES	Ⓛ
LOCATED LAND	Loc.
LICENSE OF OCCUPATION	L.O.
MINING RIGHTS ONLY	M.R.O.
SURFACE RIGHTS ONLY	S.R.O.
ROADS	
IMPROVED ROADS	
KING'S HIGHWAYS	
RAILWAYS	
POWER LINES	
MARSH OR MUSKEG	
MINES	
CANCELLED	C.
PATENTED S.R.O.	◒

NOTES

400' Surface Rights Reservation along the shores of all lakes and rivers.

Survey lines marked thus: – – – – – – for control only. Claims classified as being in unsubdivided territory – March 7, 1947.

Surveyor General.

Flooding

Flooded areas along Groundhog River and tributaries to contour elev. 1117' under L.O. 7746. File 75166.

Areas withdrawn from staking under Section 43 of the Mining Act, R.S.O. 1970 (Sec. 42, R.S.O. 1960).

Order No.	File	Date	Disposition
(R)	135263		S.R.O.
(R)	180750		S.R.&M.R.
(R)	163006	27/12/72	S.R.O.

DATE OF ISSUE JUN 2 1976

PORCUPINE MINING DIVISION RECEIVED JUN 3 1976 AM 7 8 9 10 11 12 1 2 3 4 5 6 PM

PLAN NO.- M-962

ONTARIO

MINISTRY OF NATURAL RESOURCES

SURVEYS AND MAPPING BRANCH

REFERENCE

AREAS WITHDRAWN FROM DISPOSITION

M.R.O. – MINING RIGHTS ONLY
S.R.O. – SURFACE RIGHTS ONLY
M.+ S. – MINING AND SURFACE RIGHTS

	Description	Order No.	Date	Disposition	File
R1				S.R.O.	135263
R2	M.N.R. RES.			S.R.O.	22417.
R3	SEC. 36/80		7/2/80	S.R.O.	188543
R4	MNR OPERATIONS BASE		3/01/95	S.R.O.	LND. ROLE

SAND AND GRAVEL

(G1) M.T.C. PIT
(G2) M.T.C. PIT 3A-15
(G3) M.T.C. PIT 3A-16
(G4) M.T.C. PIT 1085
(G5) GRAVEL FILE 177587
(G6) M.N.R. PIT 3A-1 (M.O.E. WASTE DISP. SITE)

SURVEY LINES SHOWN THUS ———— ARE FOR CONTROL ONLY. CLAIMS CLASSIFIED AS BEING IN UNSUBDIVIDED TERRITORY.— March 7, 1947.
Surveyor General

FLOODING

Flooded areas on Hoodoo & Horwood Lakes and Groundhog R. to contour elev. 1117' L.O. 7746 File: 75166.

THE INFORMATION THAT APPEARS ON THIS MAP HAS BEEN COMPILED FROM VARIOUS SOURCES, AND ACCURACY IS NOT GUARANTEED. THOSE WISHING TO STAKE MINING CLAIMS SHOULD CONSULT WITH THE MINING RECORDER, MINISTRY OF NORTHERN DEVELOPMENT AND MINES, FOR ADDITIONAL INFORMATION ON THE STATUS OF THE LANDS SHOWN HEREON.

MUSKEGO TWP.

IVANHOE TWP.

PENHORWOOD TWP.

HORWOOD TWP.

7.5M 6.0M 4.5M 3.0M 1.5M

1227762 1226449 1227763 1223771 1223774 4 UNITS 15 UNITS 1223773 15 UNITS 1223772 15 UNITS 12|3356 3 UNITS 1212696 1218777 (15 UNITS) 1224417 4 UNITS 1218789 (9 UNITS) 1218843 14 UNITS 1226444 8 UNITS 1207732 8 UNITS 1227475 1227474 (6 UNITS) 1201664 9 UNITS 7 UNITS 10 UNITS 1203741 4 UNITS 1218778 1223133 8 UNITS 1226298 1226247 9 UNITS 15 UNITS

Muskego Rock Lake Lake Kaki Lake Palomar Lake Jaburke Lake Hoodoo Lake Groundhog Lake Potato L. Armstrong Lake Horwood L. Birch L. West Marsh Lake Dingee Lake Wallabit L. Stink Cranberry Kichi Groundhog River

L.O. 7746 RTC R4 REG. PARK RESERVE

LEGEND

- HIGHWAY AND ROUTE No.
- OTHER ROADS
- TRAILS
- SURVEYED LINES:
  - TOWNSHIPS, BASE LINES, ETC.
  - LOTS, MINING CLAIMS, PARCELS, ETC.
- UNSURVEYED LINES:
  - LOT LINES
  - PARCEL BOUNDARY
  - MINING CLAIMS ETC.
- RAILWAY AND RIGHT OF WAY
- UTILITY LINES
- NON-PERENNIAL STREAM
- FLOODING OR FLOODING RIGHTS
- SUBDIVISION OR COMPOSITE PLAN
- RESERVATIONS
- ORIGINAL SHORELINE
- MARSH OR MUSKEG
- MINES
- TRAVERSE MONUMENT

DISPOSITION OF CROWN LANDS

TYPE OF DOCUMENT	SYMBOL
PATENT, SURFACE & MINING RIGHTS	●
" , SURFACE RIGHTS ONLY	◒
" , MINING RIGHTS ONLY	◒
LEASE, SURFACE & MINING RIGHTS	■
" , SURFACE RIGHTS ONLY	▬
" , MINING RIGHTS ONLY	▬
LICENCE OF OCCUPATION	▼
ORDER-IN-COUNCIL	OC
RESERVATION	(R)
CANCELLED	⊘
SAND & GRAVE	(G)

NOTE: MINING RIGHTS IN PARCELS PATENTED PRIOR TO MAY 6, 1913, VESTED IN ORIGINAL PATENTEE BY THE PUBLIC LANDS ACT, R.S.O. 1970, CHAP. 380, SEC. 83, SUBSEC 1.

SCALE: 1 INCH = 40 CHAINS

FEET 0 1000 2000 4000 6000 8000
METRES 0 200 1000 (1 KM) 2000 (2 KM)

(RTC) REMOTE TOURIST CAMPS

TOWNSHIP

KEITH

M.N.R. ADMINISTRATIVE DISTRICT

CHAPLEAU

MINING DIVISION

PORCUPINE

LAND TITLES / REGISTRY DIVISION

SUDBURY

Ontario Ministry of Natural Resources — Land Management Branch

Date	Number
APRIL 1985	G-3238
ACTIVATED JUNE 30, 1992 BY D.C.	

REFERENCE

AREAS WITHDRAWN FROM DISPOSITION

M.R.O. – MINING RIGHTS ONLY
S.R.O. – SURFACE RIGHTS ONLY
M.+S. – MINING AND SURFACE RIGHTS

Description	Order No.	Date	Disposition	File
(R1)			S.R.O.	135263
(R2) M.N.R. RES.			S.R.O.	22417.
(R3) SEC. 36/80		7/2/80	S.R.O.	186543
(R4) MNR OPERATIONS BASE		3/01/95	S.R.O.	LND. ROLE

SAND AND GRAVEL

(G1) M.T.C. PIT
(G2) M.T.C. PIT 3A-15
(G3) M.T.C. PIT 3A-16
(G4) M.T.C. PIT 1085
(G5) GRAVEL FILE 177587
(G6) M.N.R. PIT 3A-1 (M.O.E. WASTE DISP. SITE)

SURVEY LINES SHOWN THUS ———— ARE FOR CONTROL ONLY. CLAIMS CLASSIFIED AS BEING IN UNSUBDIVIDED TERRITORY.— March 7,1947.
Surveyor General

FLOODING

Flooded areas on Hoodoo & Horwood Lakes and Groundhog R. to contour elev.1117' L.O. 7746. File: 75166.

THE INFORMATION THAT APPEARS ON THIS MAP HAS BEEN COMPILED FROM VARIOUS SOURCES, AND ACCURACY IS NOT GUARANTEED. THOSE WISHING TO STAKE MINING CLAIMS SHOULD CONSULT WITH THE MINING RECORDER, MINISTRY OF NORTHERN DEVELOPMENT AND MINES, FOR ADDITIONAL INFORMATION ON THE STATUS OF THE LANDS SHOWN HEREON.

MUSKEGO TWP.

IVANHOE TWP.

PENHORWOOD TWP.

HORWOOD TWP.

1227762 1227670 1227677 1228739 1227671 1227763 1227772 15 UNITS 1227773 15 UNITS 1223771 1223774 4 UNITS 1213356 3 UNITS 1212696 1218777 (15 UNITS) 1224417 4 UNITS 1224416 (2 UNITS) 1226447 4 UNITS 1226444 1226448 1227474 1227475 1207732 8 UNITS 1231586 1231587 1231588 1231589 1231590 1231591 1231592 1231595 1231596 1231597 1231598 1231599 1231600 1231601 1231602 1231603 1231604 1231605 1231606 1231607 1231608 1231609 1231610 1231611 1231612 1231613 1231614 1231615 1231616 1231617 1231618 1231619 1231620 1231621 1231622 1231623 1231624 1231625 1231626 1231627 1231628 1231629 1231630 1231631 1231632 1231633 1231634

REFERENCE

AREAS WITHDRAWN FROM DISPOSITION

M.R.O. – MINING RIGHTS ONLY
S.R.O. – SURFACE RIGHTS ONLY
M.+S. – MINING AND SURFACE RIGHTS

Description	Order No.	Date	Disposition	File
R1			S.R.O.	135263
R2	M.N.R. RES.		S.R.O.	22417.
R3	SEC. 36/80	7/2/80	S.R.O.	188543
R4	MNR OPERATIONS BASE	3/01/95	S.R.O.	LND. ROLE

SAND AND GRAVEL

S1 M.T.C. PIT
S2 M.T.C. PIT 3A-15
S3 M.T.C. PIT 3A-16
S4 M.T.C. PIT 1085
S5 GRAVEL FILE 177587
S6 M.N.R. PIT 3A-1 (M.O.E. WASTE DISP. SITE)

SURVEY LINES SHOWN THUS ———— ARE FOR CONTROL ONLY. CLAIMS CLASSIFIED AS BEING IN UNSUBDIVIDED TERRITORY.— March 7,1947.
Surveyor General

FLOODING

Flooded areas on Hoodoo & Horwood Lakes and Groundhog R. to contour elev.1117 L.O. 7746 File : 75166.

THE INFORMATION THAT APPEARS ON THIS MAP HAS BEEN COMPILED FROM VARIOUS SOURCES, AND ACCURACY IS NOT GUARANTEED. THOSE WISHING TO STAKE MINING CLAIMS SHOULD CONSULT WITH THE MINING RECORDER, MINISTRY OF NORTHERN DEVELOPMENT AND MINES, FOR ADDITIONAL INFORMATION ON THE STATUS OF THE LANDS SHOWN HEREON.

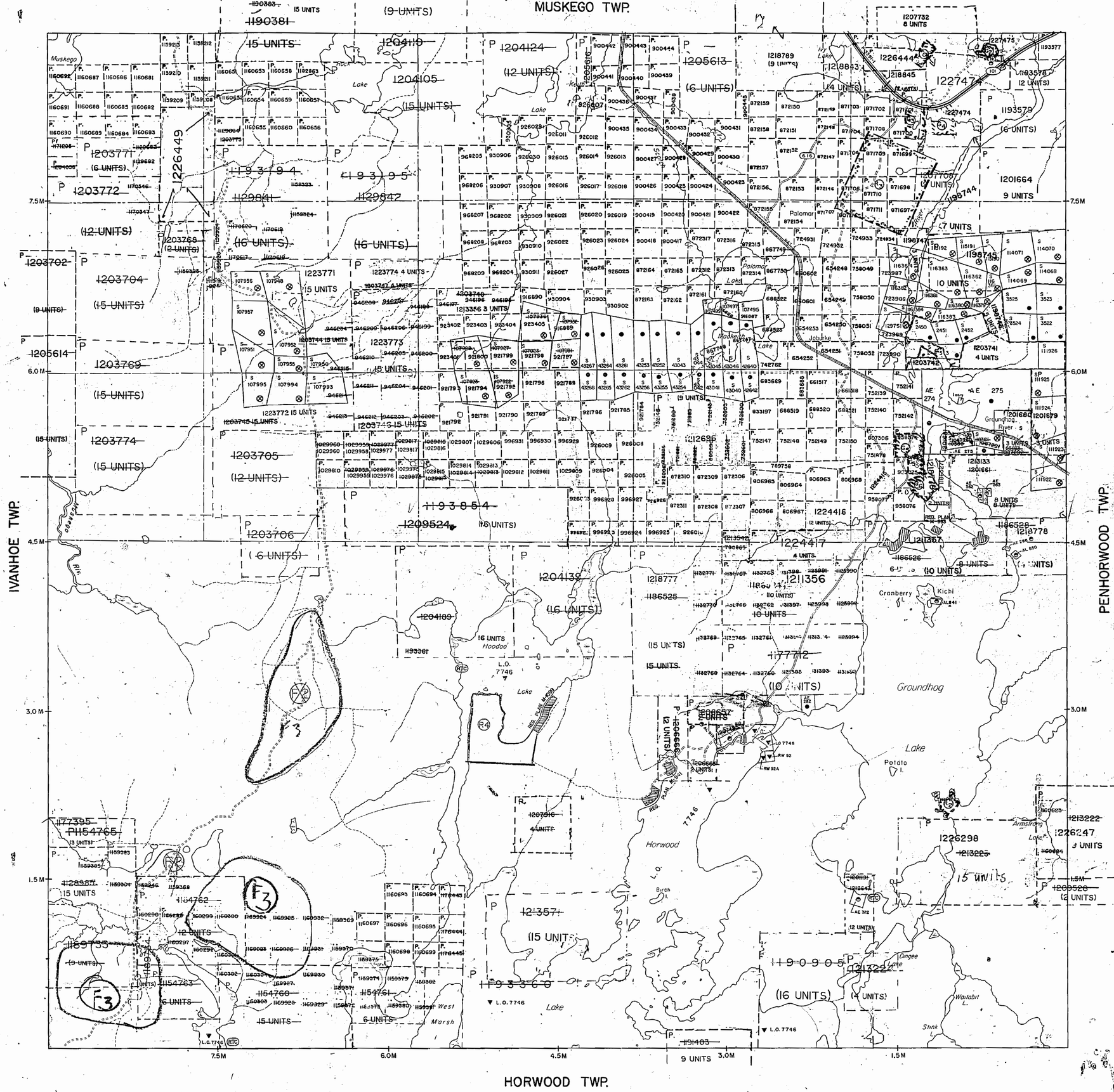

LEGEND

- HIGHWAY AND ROUTE No.
- OTHER ROADS
- TRAILS
- SURVEYED LINES:
  - TOWNSHIPS, BASE LINES, ETC.
  - LOTS, MINING CLAIMS, PARCELS, ETC.
- UNSURVEYED LINES:
  - LOT LINES
  - PARCEL BOUNDARY
  - MINING CLAIMS ETC.
- RAILWAY AND RIGHT OF WAY
- UTILITY LINES
- NON-PERENNIAL STREAM
- FLOODING OR FLOODING RIGHTS
- SUBDIVISION OR COMPOSITE PLAN
- RESERVATIONS
- ORIGINAL SHORELINE
- MARSH OR MUSKEG
- MINES
- TRAVERSE MONUMENT

DISPOSITION OF CROWN LANDS

TYPE OF DOCUMENT	SYMBOL
PATENT, SURFACE & MINING RIGHTS	●
" , SURFACE RIGHTS ONLY	◒
" , MINING RIGHTS ONLY	◒
LEASE, SURFACE & MINING RIGHTS	■
" , SURFACE RIGHTS ONLY	■
" , MINING RIGHTS ONLY	■
LICENCE OF OCCUPATION	▼
ORDER-IN-COUNCIL	OC
RESERVATION	⊕
CANCELLED	⊗
SAND & GRAVEL	S

NOTE: MINING RIGHTS IN PARCELS PATENTED PRIOR TO MAY 6, 1913, VESTED IN ORIGINAL PATENTEE BY THE PUBLIC LANDS ACT, R.S.O. 1970, CHAP. 380, SEC-63, SUBSEC 1.

SCALE: 1 INCH = 40 CHAINS

FEET 0 1000 2000 4000 6000 8000
METRES 0 200 1000 (1 KM) 2000 (2 KM)

RTC REMOTE TOURIST CAMPS

F2 THIS TWP. IS SUBJECT TO FOREST ACTIVITY IN 1993/94. FURTHER INFORMATION ON FILE.

F3 THIS TWP. IS SUBJECT TO FOREST ACTIVITY IN 1995/96. FURTHER INFORMATION AVAILABLE ON FILE. 96/97

TOWNSHIP

KEITH

M.N.R. ADMINISTRATIVE DISTRICT
CHAPLEAU
MINING DIVISION
PORCUPINE
LAND TITLES / REGISTRY DIVISION
SUDBURY

Ontario Ministry of Natural Resources — Land Management Branch

Date	Number
APRIL 1985	G-3238
ACTIVATED BY D.C. JUNE 30, 1992	

962

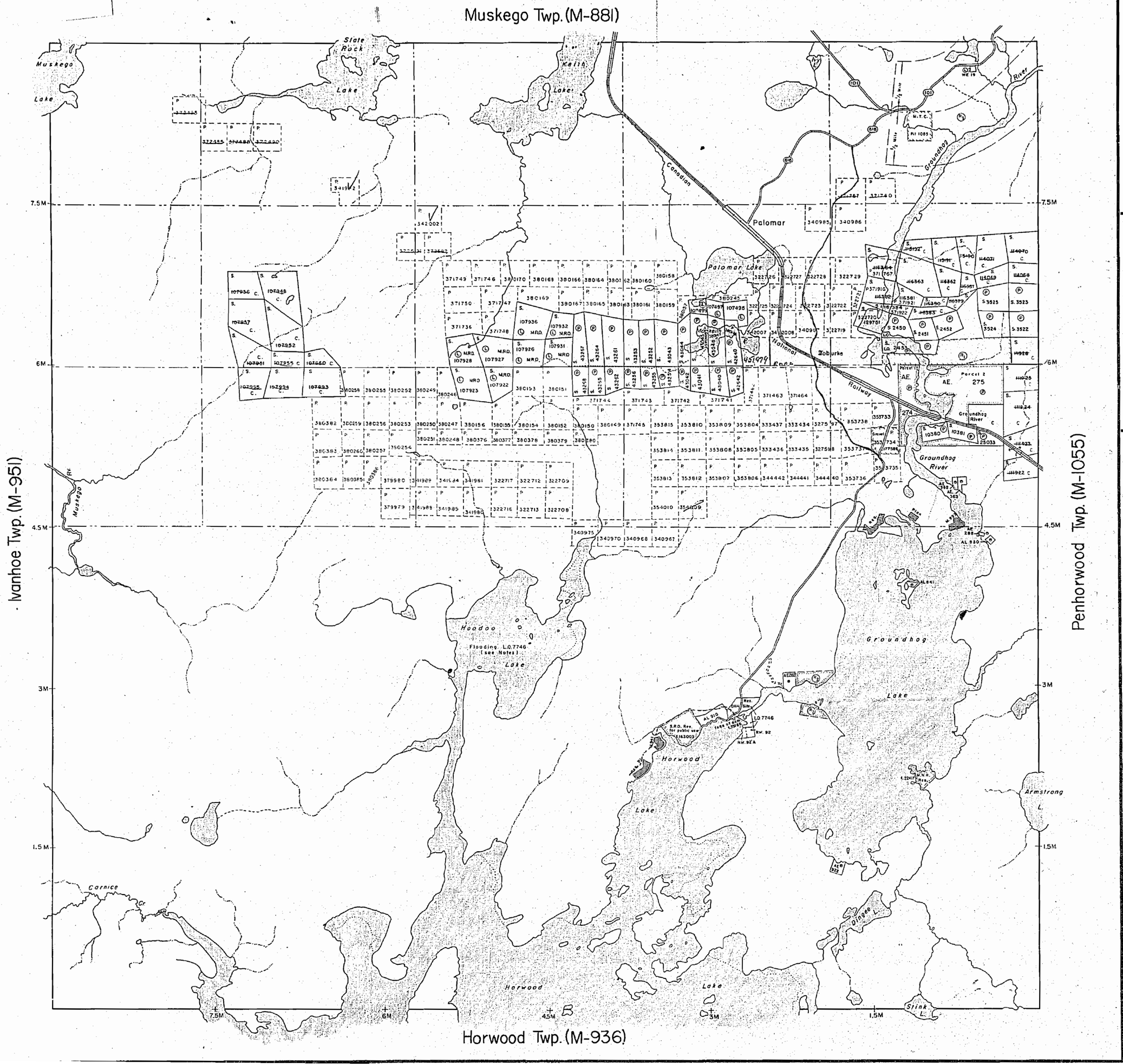

THE TOWNSHIP OF

KEITH

DISTRICT OF SUDBURY

PORCUPINE MINING DIVISION

SCALE: 1-INCH = 40 CHAINS

LEGEND

PATENTED LAND	● or Ⓟ
CROWN LAND SALE	C.S.
LEASES	Ⓛ
LOCATED LAND	Loc.
LICENSE OF OCCUPATION	L.O.
MINING RIGHTS ONLY	M.R.O.
SURFACE RIGHTS ONLY	S.R.O.
ROADS	
IMPROVED ROADS	
KING'S HIGHWAYS	
RAILWAYS	
POWER LINES	
MARSH OR MUSKEG	
MINES	
CANCELLED	C.
PATENTED S.R.O.	

NOTES

400' Surface Rights Reservation along the shores of all lakes and rivers.

Survey lines marked thus: - - - - - - - - for control only. Claims classified as being in unsubdivided territory- March 7, 1947.—

Surveyor General.

Flooding

Flooded areas along Groundhog River and tributaries to contour elev. 1117' under L.O. 7746. File 75166.

Areas withdrawn from staking under Section 43 of the Mining Act, R.S.O. 1970 (Sec. 42, R.S.O. 1960).

Order No.	File	Date	Disposition
R1	135263		S.R.O.
R2	160750		S.R.&M.R.
R3	163006	2[illegible]/12/72	S.R.O.

DATE OF ISSUE JUN 2 1975

PORCUPINE MINING DIVISION RECEIVED JUN 3 1976 AM 7 8 9 10 11 12 1 2 3 4 5 6 PM

PLAN NO.- M-962

ONTARIO

MINISTRY OF NATURAL RESOURCES

SURVEYS AND MAPPING BRANCH

REFERENCE

AREAS WITHDRAWN FROM DISPOSITION

M.R.O. – MINING RIGHTS ONLY
S.R.O. – SURFACE RIGHTS ONLY
M.+ S. – MINING AND SURFACE RIGHTS

	Description	Order No.	Date	Disposition	File
R1				S.R.O.	135263
R2	M.N.R. RES.			S.R.O.	22417,
R3	SEC. 36/80		7/2/80	S.R.O.	188543
R4	MNR OPERATIONS BASE		3/01/95	S.R.O.	LND. ROLE

SAND AND GRAVEL

G1 M.T.C. PIT
G2 M.T.C. PIT 3A-15
G3 M.T.C. PIT 3A-16
G4 M.T.C. PIT 1085
G5 GRAVEL FILE 177587
G6 M.N.R. PIT 3A-1 (M.O.E. WASTE DISP. SITE)

SURVEY LINES SHOWN THUS ———— ARE FOR CONTROL ONLY. CLAIMS CLASSIFIED AS BEING IN UNSUBDIVIDED TERRITORY.— March 7,1947.
Surveyor General

FLOODING

Flooded areas on Hoodoo & Horwood Lakes and Groundhog R. to contour elev. 1117' L.O. 7746 File: 75166.

THE INFORMATION THAT APPEARS ON THIS MAP HAS BEEN COMPILED FROM VARIOUS SOURCES, AND ACCURACY IS NOT GUARANTEED. THOSE WISHING TO STAKE MINING CLAIMS SHOULD CONSULT WITH THE MINING RECORDER, MINISTRY OF NORTHERN DEVELOPMENT AND MINES, FOR ADDITIONAL INFORMATION ON THE STATUS OF THE LANDS SHOWN HEREON.

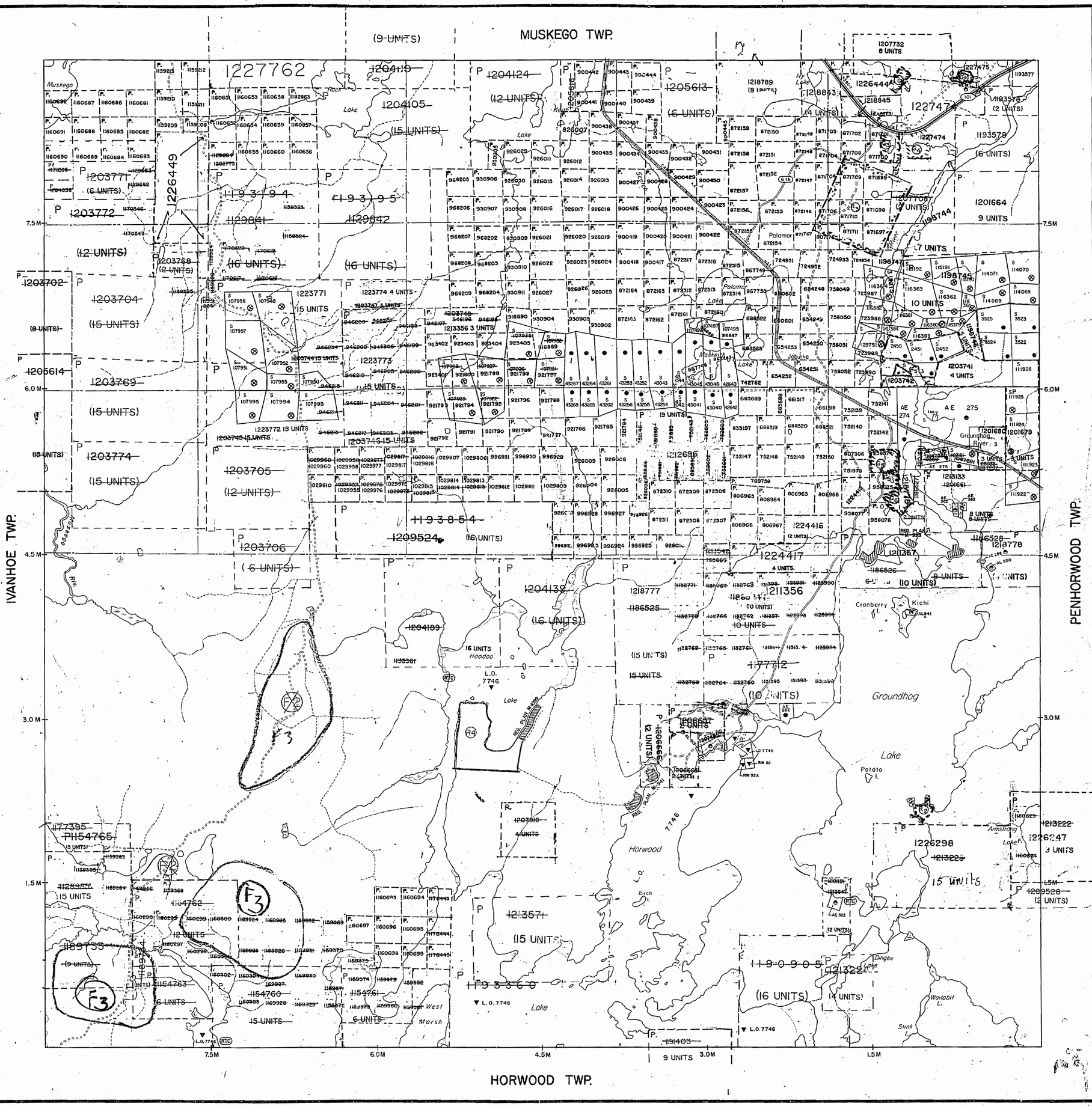

LEGEND

- HIGHWAY AND ROUTE No.
- OTHER ROADS
- TRAILS
- SURVEYED LINES:
  - TOWNSHIPS, BASE LINES, ETC.
  - LOTS, MINING CLAIMS, PARCELS, ETC.
- UNSURVEYED LINES:
  - LOT LINES
  - PARCEL BOUNDARY
  - MINING CLAIMS ETC.
- RAILWAY AND RIGHT OF WAY
- UTILITY LINES
- NON-PERENNIAL STREAM
- FLOODING OR FLOODING RIGHTS
- SUBDIVISION OR COMPOSITE PLAN
- RESERVATIONS
- ORIGINAL SHORELINE
- MARSH OR MUSKEG
- MINES
- TRAVERSE MONUMENT

DISPOSITION OF CROWN LANDS

TYPE OF DOCUMENT	SYMBOL
PATENT, SURFACE & MINING RIGHTS	●
" , SURFACE RIGHTS ONLY	◓
" , MINING RIGHTS ONLY	◒
LEASE, SURFACE & MINING RIGHTS	■
" , SURFACE RIGHTS ONLY	◨
" , MINING RIGHTS ONLY	◧
LICENCE OF OCCUPATION	▼
ORDER-IN-COUNCIL	OC
RESERVATION	®
CANCELLED	⊗
SAND & GRAVEL	Ⓖ

NOTE: MINING RIGHTS IN PARCELS PATENTED PRIOR TO MAY 6, 1913, VESTED IN ORIGINAL PATENTEE BY THE PUBLIC LANDS ACT, R.S.O. 1970, CHAP. 380, SEC. 63, SUBSEC 1.

SCALE: 1 INCH = 40 CHAINS

FEET 0 1000 2000 4000 6000 8000
METRES 0 200 1000 (1 KM) 2000 (2 KM)

RTC REMOTE TOURIST CAMPS

THIS TWP. IS SUBJECT TO FOREST ACTIVITY IN 1993/94. FURTHER INFORMATION ON FILE.

F5 THIS TWP. IS SUBJECT TO FOREST ACTIVITY IN 1995/96. FURTHER INFORMATION AVAILABLE ON FILE. 96/97

TOWNSHIP

KEITH

M.N.R. ADMINISTRATIVE DISTRICT

CHAPLEAU

MINING DIVISION

PORCUPINE

LAND TITLES / REGISTRY DIVISION

SUDBURY

Ministry of Natural Resources — Land Management Branch
Ontario

Date	Number
APRIL 1985	G-3238
ACTIVATED JUNE 30, 1992 BY D.C.	

Muskego Twp. (M-881)

Ivanhoe Twp. (M-951)

Penhorwood Twp. (M-1055)

Horwood Twp. (M-936)

THE TOWNSHIP OF

KEITH

DISTRICT OF SUDBURY

SUDBURY MINING DIVISION

SCALE: 1-INCH - 40 CHAINS

LEGEND

PATENTED LAND	P
CROWN LAND SALE	C.S.
LEASES	L
LOCATED LAND	Loc.
LICENSE OF OCCUPATION	L.O.
MINING RIGHTS ONLY	M.R.O.
SURFACE RIGHTS ONLY	S.R.O
ROADS	
IMPROVED ROADS	
KING'S HIGHWAYS	
RAILWAYS	
POWER LINES	
MARSH OR MUSKEG	
MINES	
CANCELLED	C.

NOTES

400' Surface Rights Reservation around all Lakes and Rivers.

Survey lines marked thus : - - - - - - - - for control only. Claims classified as being in unsubdivided territory - March 7, 1947.—

Surveyor General.

Flooding

Flooded Areas Along The Groundhog River And Tributaries, To Contour 1117 Refer To Lo 7746 (File 75166)

SUDBURY MINING DIV. RECEIVED MAR 19 1969 AM PM

PLAN NO. M-962

DEPARTMENT OF MINES

— ONTARIO —

REFERENCE

AREAS WITHDRAWN FROM DISPOSITION

M.R.O. – MINING RIGHTS ONLY
S.R.O. – SURFACE RIGHTS ONLY
M.+ S. – MINING AND SURFACE RIGHTS

	Description	Order No.	Date	Disposition	File
R1				S.R.O.	135263
R2	M.N.R. RES.			S.R.O.	22417,
R3	SEC. 36/80		7/2/80	S.R.O.	188543
R4	MNR OPERATIONS BASE		3/01/95	S.R.O.	LND. ROLE

SAND AND GRAVEL

- S1 M.T.C. PIT
- S2 M.T.C. PIT 3A-15
- S3 M.T.C. PIT 3A-16
- S4 M.T.C. PIT 1085
- S5 GRAVEL FILE 177587
- S6 M.N.R. PIT 3A-1 (M.O.E. WASTE DISP. SITE)

SURVEY LINES SHOWN THUS ——— ——— ARE FOR CONTROL ONLY. CLAIMS CLASSIFIED AS BEING IN UNSUBDIVIDED TERRITORY.— March 7,1947.

Surveyor General

FLOODING

Flooded areas on Haddoo & Horwood Lakes and Groundhog R. to contour elev. 1117' L.O. 7746 File: 75166.

THE INFORMATION THAT APPEARS ON THIS MAP HAS BEEN COMPILED FROM VARIOUS SOURCES, AND ACCURACY IS NOT GUARANTEED. THOSE WISHING TO STAKE MINING CLAIMS SHOULD CONSULT WITH THE MINING RECORDER, MINISTRY OF NORTHERN DEVELOPMENT AND MINES, FOR ADDITIONAL INFORMATION ON THE STATUS OF THE LANDS SHOWN HEREON.

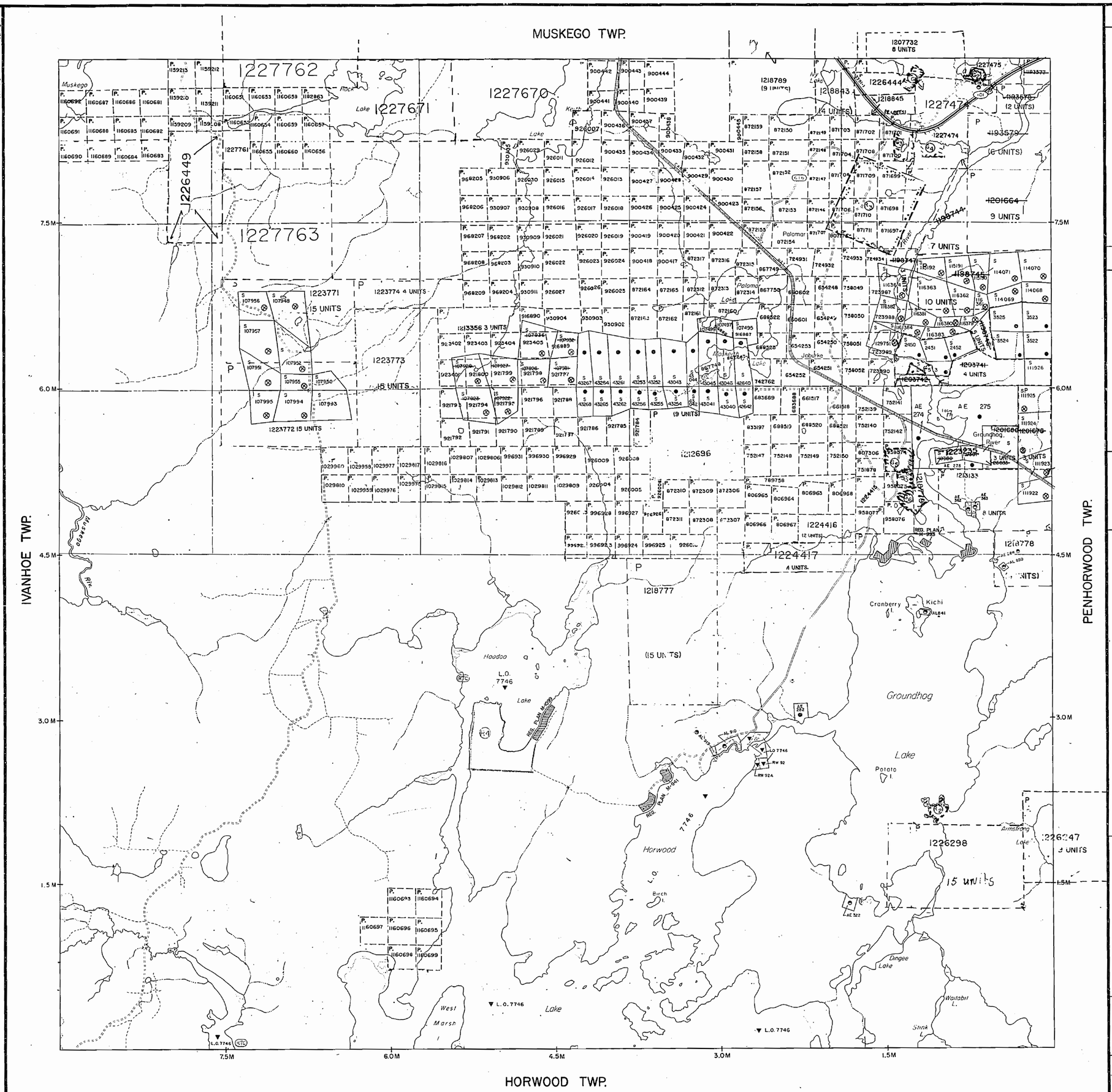

LEGEND

- HIGHWAY AND ROUTE No.
- OTHER ROADS
- TRAILS
- SURVEYED LINES:
  - TOWNSHIPS, BASE LINES, ETC.
  - LOTS, MINING CLAIMS, PARCELS, ETC.
- UNSURVEYED LINES:
  - LOT LINES
  - PARCEL BOUNDARY
  - MINING CLAIMS ETC.
- RAILWAY AND RIGHT OF WAY
- UTILITY LINES
- NON-PERENNIAL STREAM
- FLOODING OR FLOODING RIGHTS
- SUBDIVISION OR COMPOSITE PLAN
- RESERVATIONS
- ORIGINAL SHORELINE
- MARSH OR MUSKEG
- MINES
- TRAVERSE MONUMENT

DISPOSITION OF CROWN LANDS

TYPE OF DOCUMENT	SYMBOL
PATENT, SURFACE & MINING RIGHTS	●
" , SURFACE RIGHTS ONLY	◒
" , MINING RIGHTS ONLY	◒
LEASE, SURFACE & MINING RIGHTS	■
" , SURFACE RIGHTS ONLY	■
" , MINING RIGHTS ONLY	■
LICENCE OF OCCUPATION	▼
ORDER-IN-COUNCIL	OC
RESERVATION	®
CANCELLED	Ⓒ
SAND & GRAVEL	Ⓢ

NOTE: MINING RIGHTS IN PARCELS PATENTED PRIOR TO MAY 6, 1913, VESTED IN ORIGINAL PATENTEE BY THE PUBLIC LANDS ACT, R.S.O. 1970, CHAP. 380, SEC. 63, SUBSEC 1.

SCALE: 1 INCH = 40 CHAINS

FEET 0 1000 2000 4000 6000 8000
METRES 0 200 1000 (1 KM) 2000 (2 KM)

RTC REMOTE TOURIST CAMPS

DATE OF ISSUE
JUL 0 8 1998
PROVINCIAL RECORDING OFFICE - SUDBURY

TOWNSHIP
KEITH
M.N.R. ADMINISTRATIVE DISTRICT
CHAPLEAU
MINING DIVISION
PORCUPINE
LAND TITLES / REGISTRY DIVISION
SUDBURY

Ontario Ministry of Natural Resources — Land Management Branch

Date	Number
APRIL 1985	G-3238
ACTIVATED JUNE 30, 1992 BY D.C.	

962

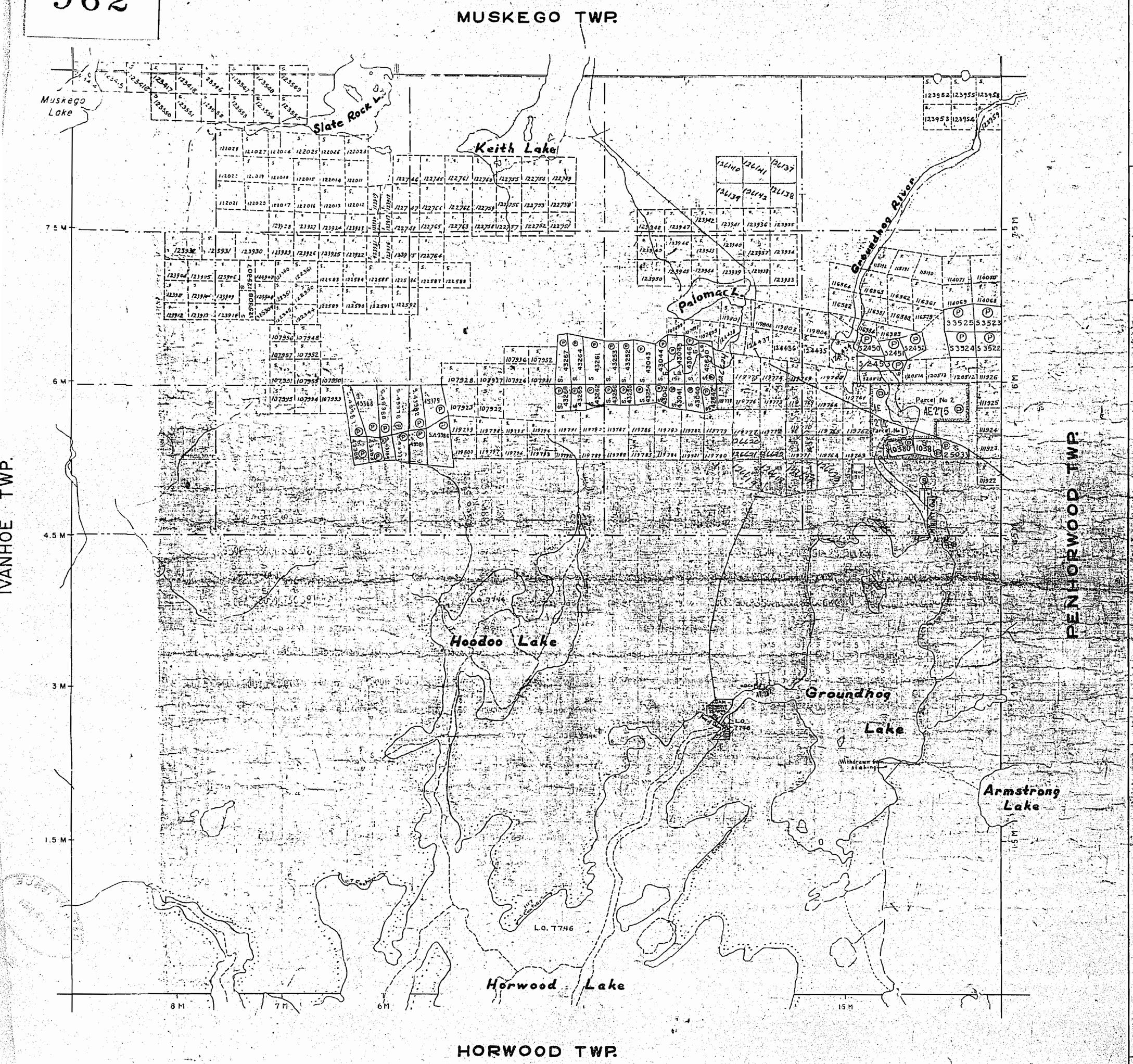

THE TOWNSHIP OF

KEITH

DISTRICT of SUDBURY

SUDBURY MINING DIVISION

SCALE 1 INCH TO 40 CHAINS

LEGEND

PATENTED LAND ..... (P)
CROWN LAND SALE ..... (S)
LOCATED LAND ..... Loc
LICENSE OF OCCUPATION ..... LO
CANADIAN NATIONAL RY. .....
PORTAGE .....
TELEPHONE LINE .....
LAND WITHDRAWN FROM STAKING .....

NOTES

Survey lines marked thus ..... for control only. Claims classified as being in unsubdivided territory March 7, 1947.

Surveyor General

400' Surface Rights Reservation around all Lakes and Rivers.

M. 962

DEPARTMENT of MINES
ONTARIO

962

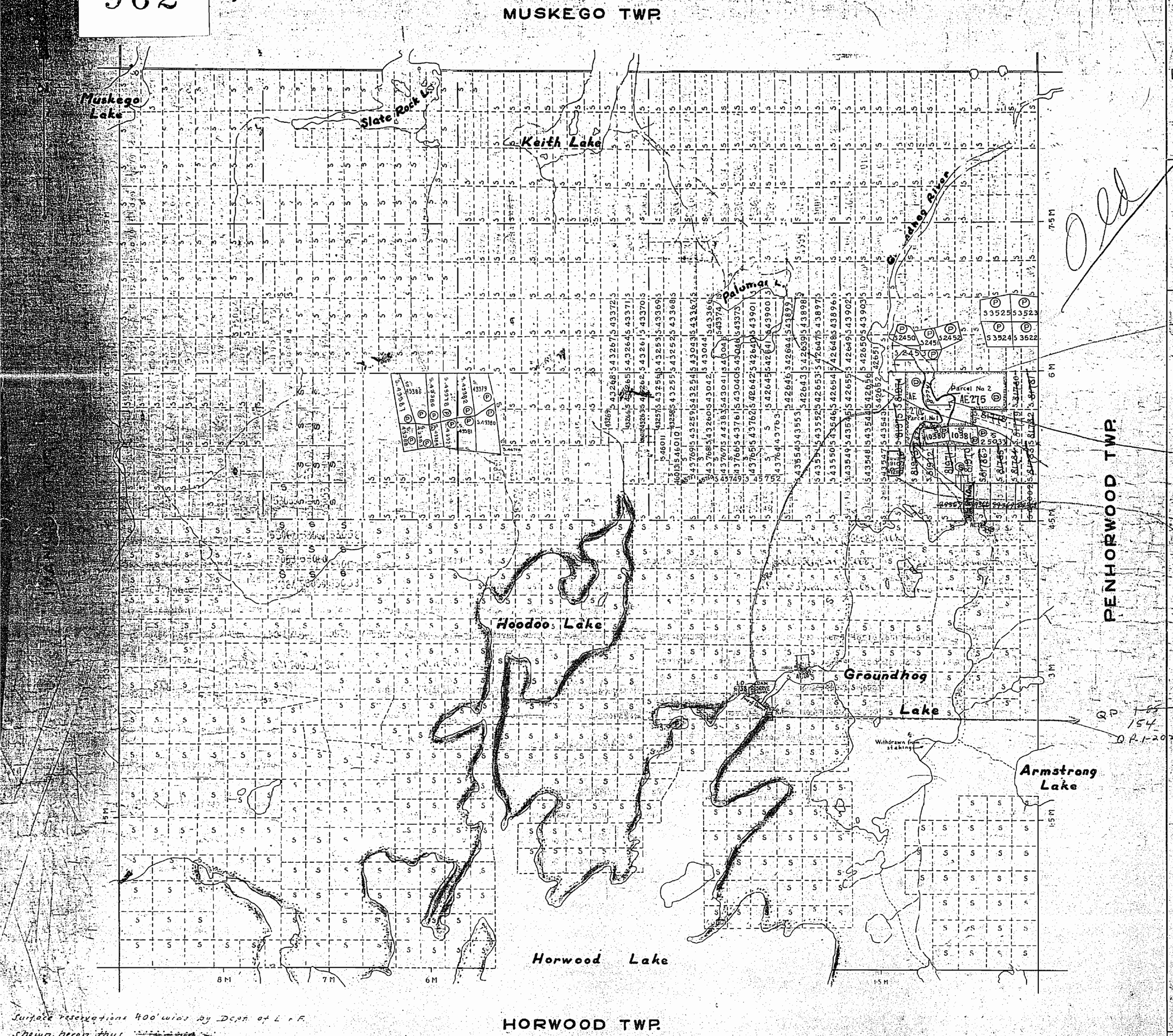

Surface reservations 400' wide by Dept. of L. & F. shown heron thus

THE TOWNSHIP OF

KEITH

DISTRICT of SUDBURY

SUDBURY MINING DIVISION

SCALE 1 INCH TO 40 CHAINS

LEGEND

PATENTED LAND ..... (P)
CROWN LAND SALE ..... (S)
LOCATED LAND ..... Loc
LICENSE OF OCCUPATION ..... LO
CANADIAN NATIONAL RY. .....
PORTAGE .....
TELEPHONE LINE .....
LAND WITHDRAWN FROM STAKING .....

NOTES

TWP
Subj to Sec 3-59
Sept 6/46

open JFM July 18 81362

GRAVEL RESERVED
JFM Oct 16/53

Quarry Permit 1-202
Spruce Falls Pr. Co. Ltd.
Exp MAR 31/57

QP 1-85 1-86 ~~MAR 31/58~~
154 Expires Mar 31/56
QP 1-202 Expires MAR 31/57

Old

SUDBURY RECEIVED FEB 7 - 1955 MINING DIVISION

M-962

DEPARTMENT of MINES
ONTARIO

962

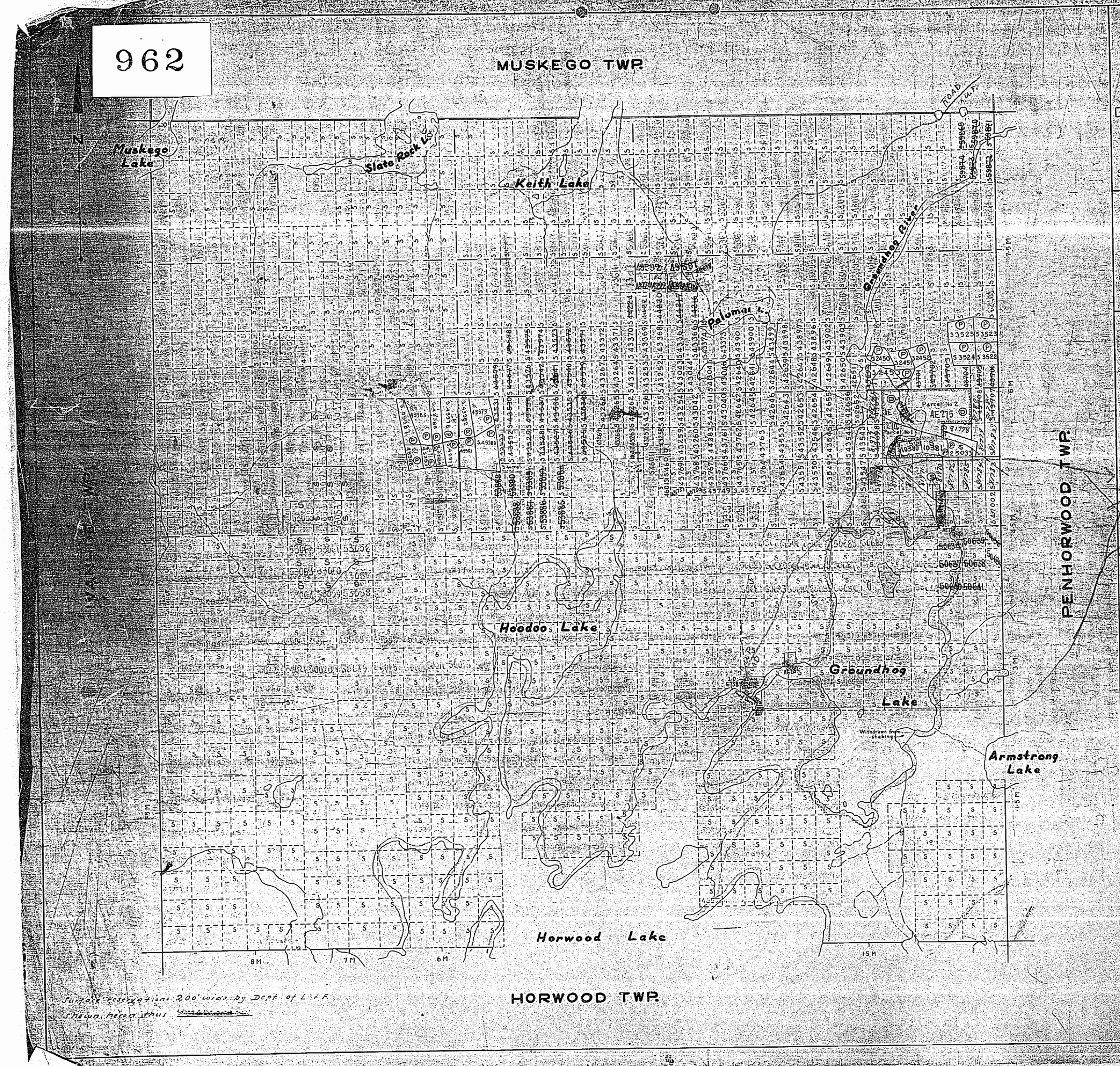

Surface reservations 200' wide by Dept. of L. & F.
Shown hereon thus

THE TOWNSHIP OF

KEITH

DISTRICT of SUDBURY

SUDBURY MINING DIVISION

SCALE 1 INCH TO 40 CHAINS

LEGEND

PATENTED LAND
CROWN LAND SALE
LOCATED LAND
LICENSE OF OCCUPATION
CANADIAN NATIONAL RY.
PORTAGE
TELEPHONE LINE
LAND WITHDRAWN FROM STAKING

NOTES

DAM SITE [illegible]
[illegible]
J.F.M. letter [illegible]
Sept. 6/46
Twp. Sub. [illegible]
R.W. 98 [illegible]
R.W. 92 [illegible]
J.F.M. [illegible]
O.T. 1-85 + 1-86
[illegible] R.W. 98 + R.W. 92
Expire [illegible] 31/55
[illegible]

M-962

DEPARTMENT of MINES
ONTARIO

Muskego Twp. (M-881)

Ivanhoe Twp. (M-951)

Penhorwood Twp. (M-1055)

Horwood Twp. (M-936)

THE TOWNSHIP OF

KEITH

DISTRICT OF SUDBURY

PORCUPINE MINING DIVISION

SCALE: 1-INCH - 40 CHAINS

LEGEND

PATENTED LAND	(P)
CROWN, LAND SALE	C.S.
LEASES	(L)
LOCATED LAND	Loc.
LICENSE OF OCCUPATION	L.O.
MINING RIGHTS ONLY	M.R.O.
SURFACE RIGHTS ONLY	S.R.O.
ROADS	
IMPROVED ROADS	
KING'S HIGHWAYS	
RAILWAYS	
POWER LINES	
MARSH OR MUSKEG	K.C.
MINES CANCELLED	
@ L.U.P.	

NOTES

400' Surface Rights Reservation around all Lakes and Rivers.

Survey lines marked thus: _ _ _ _ _ for control only Claims classified as being in unsubdivided territory - March 7, 1947.

Surveyor General.

Flooding

Flooded Areas Along The Groundhog River And Tributaries, To Contour 1117 Refer To Lo 7746 (File 75166)

Areas withdrawn from staking under Section 43 of the Mining Act (R.S.O. 1970)

	File	Date	Disposition
(43)	163006	DEC. 27, 1972	S.R.O.

PORCUPINE MINING DIVISION
RECEIVED
FEB 15 1973
AM 7 8 9 10 11 12 1 2 3 4 5 6 PM

PLAN NO. M-962

ONTARIO
DEPARTMENT OF MINES
AND NORTHERN AFFAIRS

Muskego Twp. (M-881)

Ivanhoe Twp. (M-951)

Penhorwood Twp. (M-1055)

Horwood Twp. (M-936)

THE TOWNSHIP OF

KEITH

DISTRICT OF SUDBURY

PORCUPINE MINING DIVISION

SCALE: 1-INCH = 40 CHAINS

LEGEND

PATENTED LAND	● or Ⓟ
CROWN LAND SALE	C.S.
LEASES	Ⓛ
LOCATED LAND	Loc.
LICENSE OF OCCUPATION	L.O.
MINING RIGHTS ONLY	M.R.O.
SURFACE RIGHTS ONLY	S.R.O.
ROADS	
IMPROVED ROADS	
KING'S HIGHWAYS	
RAILWAYS	
POWER LINES	
MARSH OR MUSKEG	
MINES CANCELLED	
PATENTED S.R.O.	

NOTES

400'. Surface Rights Reservation along the shores of all lakes and rivers.

Survey lines marked thus: _ _ _ _ _ _ _ _ for control only. Claims classified as being in unsubdivided territory – March 7, 1947.—

Surveyor General.

Flooding

Flooded areas along Groundhog River and tributaries to contour elev. 1117' under L.O. 7746. File 75166.

Areas withdrawn from staking under Section 43 of the Mining Act, R.S.O.1970 (Sec. 42, R.S.O. 1960).

Order No.	File	Date	Disposition
(1)	135263		S.R.O.
(2)	180750		S.R.&M.R.
(3)	163006	27/12/72	S.R.O.

DATE OF ISSUE JUN 2 1975

PORCUPINE MINING DIVISION RECEIVED JUN 3 1976 AM 7 8 9 10 11 12 1 2 3 4 5 6 PM

PLAN NO.- M-962

ONTARIO

MINISTRY OF NATURAL RESOURCES

SURVEYS AND MAPPING BRANCH

Muskego Twp. (M-881)

Ivanhoe Twp. (M-951)

Penhorwood Twp. (M-1055)

Horwood Twp. (M-936)

THE TOWNSHIP OF KEITH

DISTRICT OF SUDBURY

PORCUPINE MINING DIVISION

SCALE: 1-INCH = 40 CHAINS

LEGEND

PATENTED LAND	P
CROWN LAND SALE	C.S.
LEASES	L
LOCATED LAND	Loc.
LICENSE OF OCCUPATION	L.O.
MINING RIGHTS ONLY	M.R.O.
SURFACE RIGHTS ONLY	S.R.O.
ROADS	
IMPROVED ROADS	
KING'S HIGHWAYS	
RAILWAYS	
POWER LINES	
MARSH OR MUSKEG	
MINES CANCELLED	C.

NOTES

400' Surface Rights Reservation around all Lakes and Rivers.

Survey lines marked thus: - - - - - - for control only Claims classified as being in unsubdivided territory- March 7, 1947.—

Surveyor General.

Flooding

Flooded Areas Along The Groundhog River And Tributaries, To Contour 1117 Refer To Lo 7746 (File 75166)

RECEIVED
OCT 9 1969
AM 7 8 9 10 11 12 1 2 3 4 5 6 8 PM

PLAN NO.- M-962

DEPARTMENT OF MINES
— ONTARIO —

Muskego Twp. (M-881)

Ivanhoe Twp. (M-951)

Penhorwood Twp. (M-1055)

Horwood Twp. (M-936)

THE TOWNSHIP OF KEITH

DISTRICT OF SUDBURY

SUDBURY MINING DIVISION

SCALE: 1-INCH = 40 CHAINS

LEGEND

PATENTED LAND	P
CROWN LAND SALE	C.S.
LEASES	L
LOCATED LAND	Loc.
LICENSE OF OCCUPATION	L.O.
MINING RIGHTS ONLY	M.R.O.
SURFACE RIGHTS ONLY	S.R.O.
ROADS	
IMPROVED ROADS	
KING'S HIGHWAYS	
RAILWAYS	
POWER LINES	
MARSH OR MUSKEG	
MINES CANCELLED	K.C.

NOTES

400' Surface Rights Reservation around all Lakes and Rivers.

Survey lines marked thus: _ _ _ _ _ _ _ for control only. Claims classified as being in unsubdivided territory - March 7, 1947.—

Surveyor General.

Flooding

Flooded Areas Along The Groundhog River And Tributaries To Contour 1117. Refer To Lo. 7746 (File 75166)

July 3 / 62

PLAN NO.- M-962

DEPARTMENT OF MINES

— ONTARIO —

Muskego Twp. (M-881)

Ivanhoe Twp. (M-951)

Penhorwood Twp. (M-1055)

Horwood Twp. (M-936)

THE TOWNSHIP OF

KEITH

DISTRICT OF SUDBURY

SUDBURY MINING DIVISION

SCALE: 1-INCH - 40 CHAINS

LEGEND

PATENTED LAND	(P)
CROWN LAND SALE	C.S.
LEASES	(L)
LOCATED LAND	Loc.
LICENSE OF OCCUPATION	L.O.
MINING RIGHTS ONLY	M.R.O.
SURFACE RIGHTS ONLY	S.R.O.
ROADS	
IMPROVED ROADS	
KING'S HIGHWAYS	
RAILWAYS	
POWER LINES	
MARSH OR MUSKEG	
MINES CANCELLED	C.

NOTES

400' Surface Rights Reservation around all Lakes and Rivers.

Survey lines marked thus: _ _ _ _ _ _ _ _ for control only. Claims classified as being in unsubdivided territory - March 7, 1947.—

Surveyor General.

Flooding

Flooded Areas Along The Groundhog River And Tributaries, To Contour 1117 Refer To Lo 7746 (File 75166)

SUDBURY MINING DIV. RECEIVED MAR 19 1969 AM PM

PLAN NO.- M-962

DEPARTMENT OF MINES

— ONTARIO —

Muskego Twp. (M-881)

Ivanhoe Twp. (M-951)

Penhorwood Twp. (M-1055)

Horwood Twp. (M-936)

THE TOWNSHIP OF KEITH

DISTRICT OF SUDBURY

PORCUPINE MINING DIVISION

SCALE: 1-INCH - 40 CHAINS

LEGEND

PATENTED LAND	P.
CROWN, LAND SALE	C.S.
LEASES	L
LOCATED LAND	Loc.
LICENSE OF OCCUPATION	L.O.
MINING RIGHTS ONLY	M.R.O.
SURFACE RIGHTS ONLY	S.R.O.
ROADS	
IMPROVED ROADS	
KING'S HIGHWAYS	
RAILWAYS	
POWER LINES	
MARSH OR MUSKEG	
MINES CANCELLED	M. C.
L.U.P.	

NOTES

400' Surface Rights Reservation around all Lakes and Rivers

Survey lines marked thus: _ _ _ _ _ _ for control only Claims classified as being in unsubdivided territory - March 7, 1947.

Surveyor General.

Flooding

Flooded Areas Along The Groundhog River And Tributaries, To Contour 1117 Refer To Lo. 7746 (File 75166)

Areas withdrawn from staking under Section 43 of the Mining Act, (R.S.O. 1970)

	File	Date	Disposition
43	163006	DEC. 27, 1972	S.R.O.

PORCUPINE MINING DIVISION
RECEIVED
FEB 15 1973
AM 7 8 9 10 11 12 1 2 3 4 5 6 PM

PLAN NO. M-962

ONTARIO
DEPARTMENT OF MINES
AND NORTHERN AFFAIRS

Muskego Twp. (M-881)

Ivanhoe Twp. (M-951)

Penhorwood Twp. (M-1055)

Horwood Twp. (M-936)

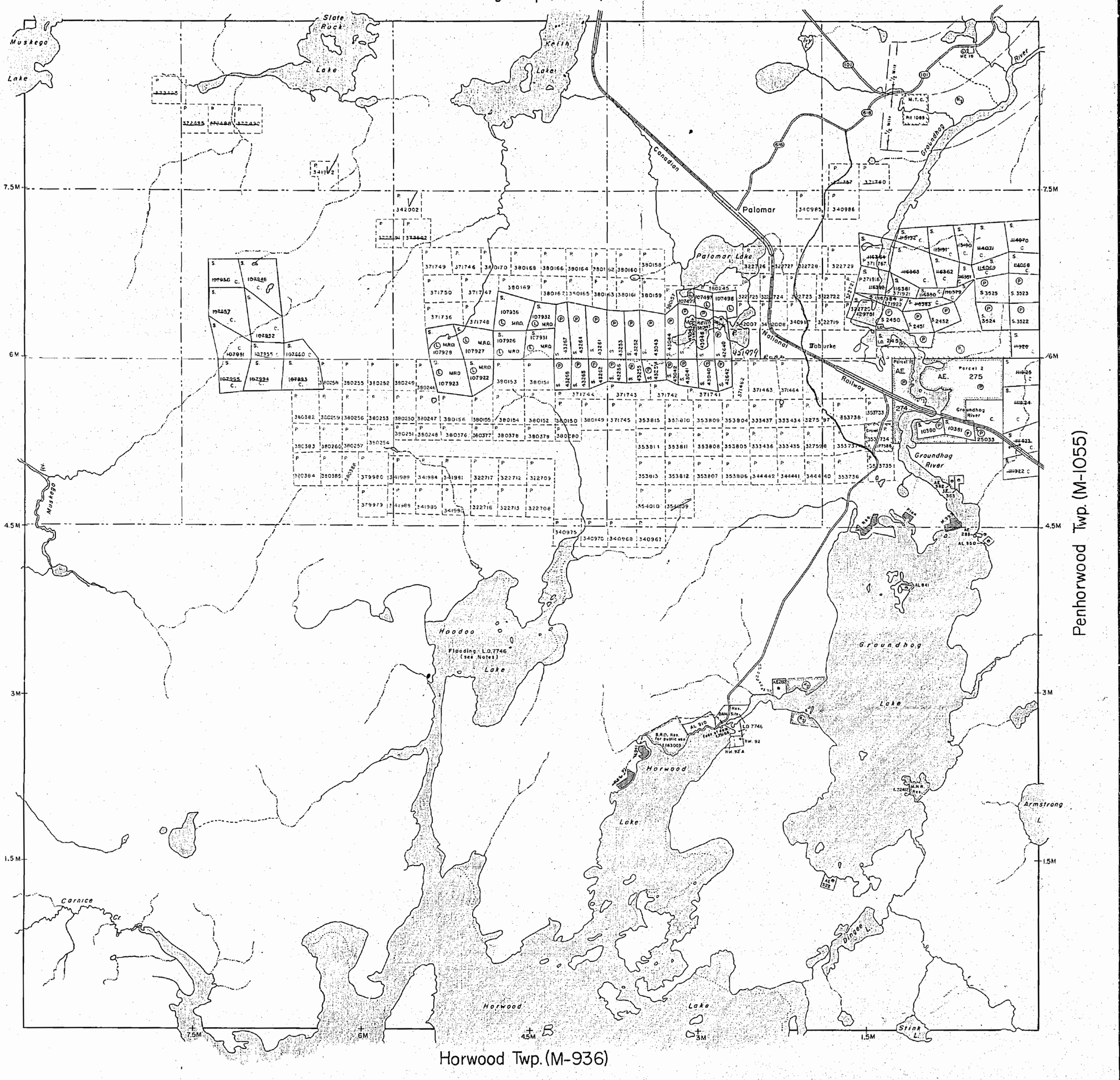

THE TOWNSHIP OF KEITH

DISTRICT OF SUDBURY

PORCUPINE MINING DIVISION

SCALE: 1-INCH = 40 CHAINS

LEGEND

PATENTED LAND	● or (P)
CROWN LAND SALE	C.S.
LEASES	(L)
LOCATED LAND	Loc.
LICENSE OF OCCUPATION	L.O.
MINING RIGHTS ONLY	M.R.O.
SURFACE RIGHTS ONLY	S.R.O.
ROADS	
IMPROVED ROADS	
KING'S HIGHWAYS	
RAILWAYS	
POWER LINES	
MARSH OR MUSKEG	
MINES	
CANCELLED	C.
PATENTED S.R.O.	

NOTES

400' Surface Rights Reservation along the shores of all lakes and rivers.

Survey lines marked thus: – – – – – – – – for control only. Claims classified as being in unsubdivided territory – March 7, 1947.–

Surveyor General.

Flooding

Flooded areas along Groundhog River and tributaries to contour elev. 1117' under L.O. 7746. File 75166.

Areas withdrawn from staking under Section 43 of the Mining Act, R.S.O. 1970 (Sec. 42, R.S.O. 1960).

Order No.	File	Date	Disposition
(1)	135263		S.R.O.
(2)	160750		S.R.& M.R.
(3)	163036	12/12/72	S.R.O.

DATE OF ISSUE JAN 2 1975

PORCUPINE MINING DIVISION RECEIVED JUN 3 1976 AM 7 8 9 10 11 12 1 2 3 4 5 6 PM

PLAN NO.- M-962

ONTARIO

MINISTRY OF NATURAL RESOURCES

SURVEYS AND MAPPING BRANCH

REFERENCE

AREAS WITHDRAWN FROM DISPOSITION

M.R.O. – MINING RIGHTS ONLY
S.R.O. – SURFACE RIGHTS ONLY
M.+ S. – MINING AND SURFACE RIGHTS

	Description	Order No.	Date	Disposition	File
R1				S.R.O.	135263
R2	M.N.R. RES.			S.R.O.	22417.
R3	SEC. 36/80		7/2/80	S.R.O.	188543
R4	MNR OPERATIONS BASE		3/01/95	S.R.O.	LND. ROLE

SAND AND GRAVEL

G1 M.T.C. PIT
G2 M.T.C. PIT 3A-15
G3 M.T.C. PIT 3A-16
G4 M.T.C. PIT 1085
G5 GRAVEL FILE 177587
G6 M.N.R. PIT 3A-1 (M.O.E. WASTE DISP. SITE)

SURVEY LINES SHOWN THUS ———·———·——— ARE FOR CONTROL ONLY. CLAIMS CLASSIFIED AS BEING IN UNSUBDIVIDED TERRITORY.— March 7, 1947.
Surveyor General

FLOODING

Flooded areas on Hoodoo & Horwood Lakes and Groundhog R. to contour elev. 1117' L.O. 7746 File: 75166.

THE INFORMATION THAT APPEARS ON THIS MAP HAS BEEN COMPILED FROM VARIOUS SOURCES, AND ACCURACY IS NOT GUARANTEED. THOSE WISHING TO STAKE MINING CLAIMS SHOULD CONSULT WITH THE MINING RECORDER, MINISTRY OF NORTHERN DEVELOPMENT AND MINES, FOR ADDITIONAL INFORMATION ON THE STATUS OF THE LANDS SHOWN HEREON.

MUSKEGO TWP.

IVANHOE TWP.

PENHORWOOD TWP.

HORWOOD TWP.

7.5M
6.0M
4.5M
3.0M
1.5M

LEGEND

- HIGHWAY AND ROUTE No.
- OTHER ROADS
- TRAILS
- SURVEYED LINES:
  - TOWNSHIPS, BASE LINES, ETC.
  - LOTS, MINING CLAIMS, PARCELS, ETC.
- UNSURVEYED LINES:
  - LOT LINES
  - PARCEL BOUNDARY
  - MINING CLAIMS ETC.
- RAILWAY AND RIGHT OF WAY
- UTILITY LINES
- NON-PERENNIAL STREAM
- FLOODING OR FLOODING RIGHTS
- SUBDIVISION OR COMPOSITE PLAN
- RESERVATIONS
- ORIGINAL SHORELINE
- MARSH OR MUSKEG
- MINES
- TRAVERSE MONUMENT

DISPOSITION OF CROWN LANDS

TYPE OF DOCUMENT	SYMBOL
PATENT, SURFACE & MINING RIGHTS	●
" , SURFACE RIGHTS ONLY	◒
" , MINING RIGHTS ONLY	◒
LEASE, SURFACE & MINING RIGHTS	■
" , SURFACE RIGHTS ONLY	◨
" , MINING RIGHTS ONLY	◨
LICENCE OF OCCUPATION	▼
ORDER-IN-COUNCIL	OC
RESERVATION	(R)
CANCELLED	⊘
SAND & GRAVEL	(G)

NOTE: MINING RIGHTS IN PARCELS PATENTED PRIOR TO MAY 6, 1913, VESTED IN ORIGINAL PATENTEE BY THE PUBLIC LANDS ACT, R.S.O. 1970, CHAP. 380, SEC. 63, SUBSEC 1.

SCALE: 1 INCH = 40 CHAINS

FEET 0 1000 2000 4000 6000 8000
METRES 0 200 1000 (1 KM) 2000 (2 KM)

(RTC) REMOTE TOURIST CAMPS

DATE OF ISSUE
JUN 23 1998
PROVINCIAL RECORDING OFFICE - SUDBURY

TOWNSHIP
KEITH
M.N.R. ADMINISTRATIVE DISTRICT
CHAPLEAU
MINING DIVISION
PORCUPINE
LAND TITLES / REGISTRY DIVISION
SUDBURY

Ontario Ministry of Natural Resources — Land Management Branch

Date APRIL 1985
ACTIVATED JUNE 30, 1992 BY D.C.
Number G-3238

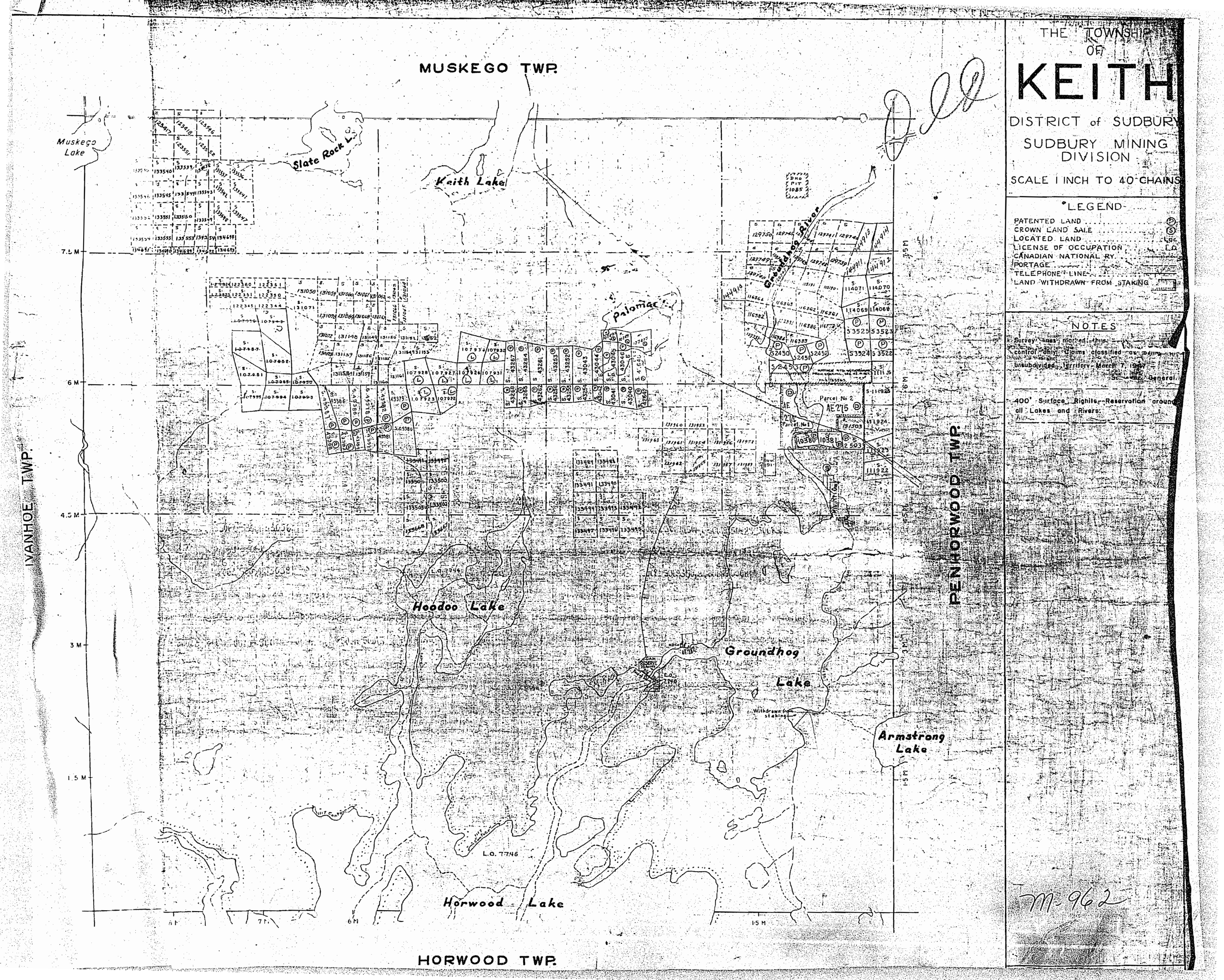

MUSKEGO TWP.
Muskego Lake
Slate Rock L.
Keith Lake
Groundhog River
Palomar L.
Parcel No 2
AE 275
Parcel No 1
Hoodoo Lake
Groundhog Lake
Withdrawn from staking
Armstrong Lake
L.O. 7746
Horwood Lake
IVANHOE TWP.
PENHORWOOD TWP.
HORWOOD TWP.
7.5 M
6 M
4.5 M
3 M
1.5 M
THE TOWNSHIP OF
KEITH
DISTRICT of SUDBURY
SUDBURY MINING DIVISION
SCALE 1 INCH TO 40 CHAINS
LEGEND
PATENTED LAND
CROWN LAND SALE
LOCATED LAND
LICENSE OF OCCUPATION
CANADIAN NATIONAL RY.
PORTAGE
TELEPHONE LINE
LAND WITHDRAWN FROM STAKING
NOTES
Survey lines marked thus
control only. Claims classified as being
unsubdivided territory March 7, 19
General
400' Surface Rights Reservation around
all Lakes and Rivers.
M-962

962

Muskego Twp. (M-881)

Ivanhoe Twp. (M-951)

Penhorwood Twp. (M-1055)

Horwood Twp. (M-936)

THE TOWNSHIP OF KEITH

DISTRICT OF SUDBURY

PORCUPINE MINING DIVISION

SCALE: 1-INCH - 40 CHAINS

LEGEND

PATENTED LAND	P.
CROWN, LAND SALE	C.S.
LEASES	L
LOCATED LAND	Loc.
LICENSE OF OCCUPATION	L.O.
MINING RIGHTS ONLY	M.R.O.
SURFACE RIGHTS ONLY	S.R.O.
ROADS	
IMPROVED ROADS	
KING'S HIGHWAYS	
RAILWAYS	
POWER LINES	
MARSH OR MUSKEG	
MINES	
CANCELLED	C.
L.L.P.	

NOTES

400' Surface Rights Reservation around all Lakes and Rivers

Survey lines marked thus: _ _ _ _ _ _ for control only Claims classified as being in unsubdivided territory – March 7, 1947.

Surveyor General.

Flooding

Flooded Areas Along The Groundhog River And Tributaries, To Contour 1117 Refer To Lo 7746 (File 75166)

Areas withdrawn from staking under Section 43 of the Mining Act. (R.S.O. 1970)

	File	Date	Disposition:
43 P	163006	DEC. 27, 1972	S.R.O.

PORCUPINE MINING DIVISION
RECEIVED
FEB 15 1973
AM 7 8 9 10 11 12 1 2 3 4 5 6 PM

PLAN NO.- M-962

ONTARIO
DEPARTMENT OF MINES
AND NORTHERN AFFAIRS

962

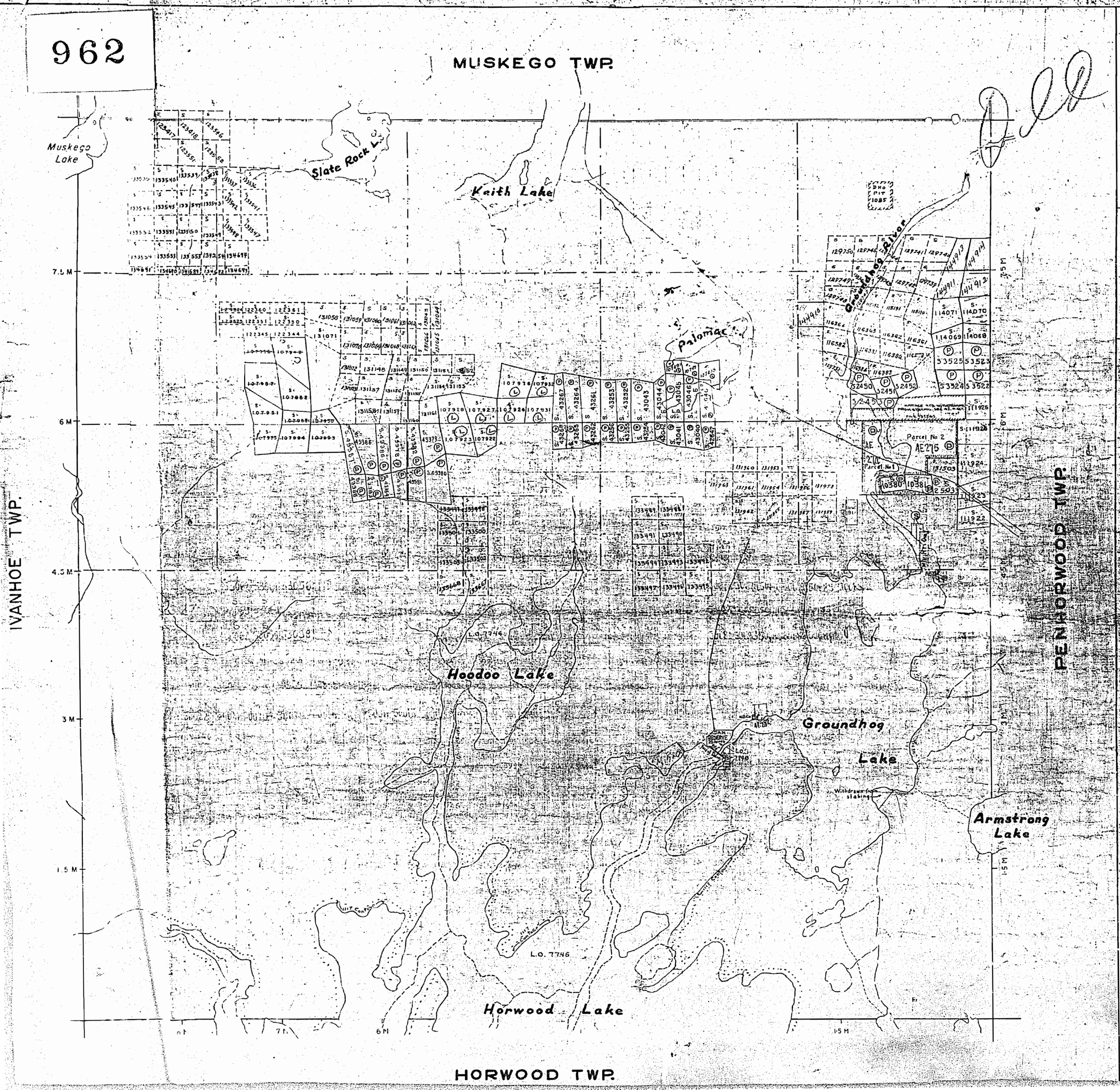

THE TOWNSHIP OF

KEITH

DISTRICT of SUDBURY

SUDBURY MINING DIVISION

SCALE 1 INCH TO 40 CHAINS

LEGEND

PATENTED LAND
CROWN LAND SALE
LOCATED LAND
LICENSE OF OCCUPATION
CANADIAN NATIONAL RY.
PORTAGE
TELEPHONE LINE
LAND WITHDRAWN FROM STAKING

NOTES

Survey lines marked thus ... control only. Claims classified as being unsubdivided territory - March 7, 19..

... General

400' Surface Rights Reservation around all Lakes and Rivers.

M-962

962

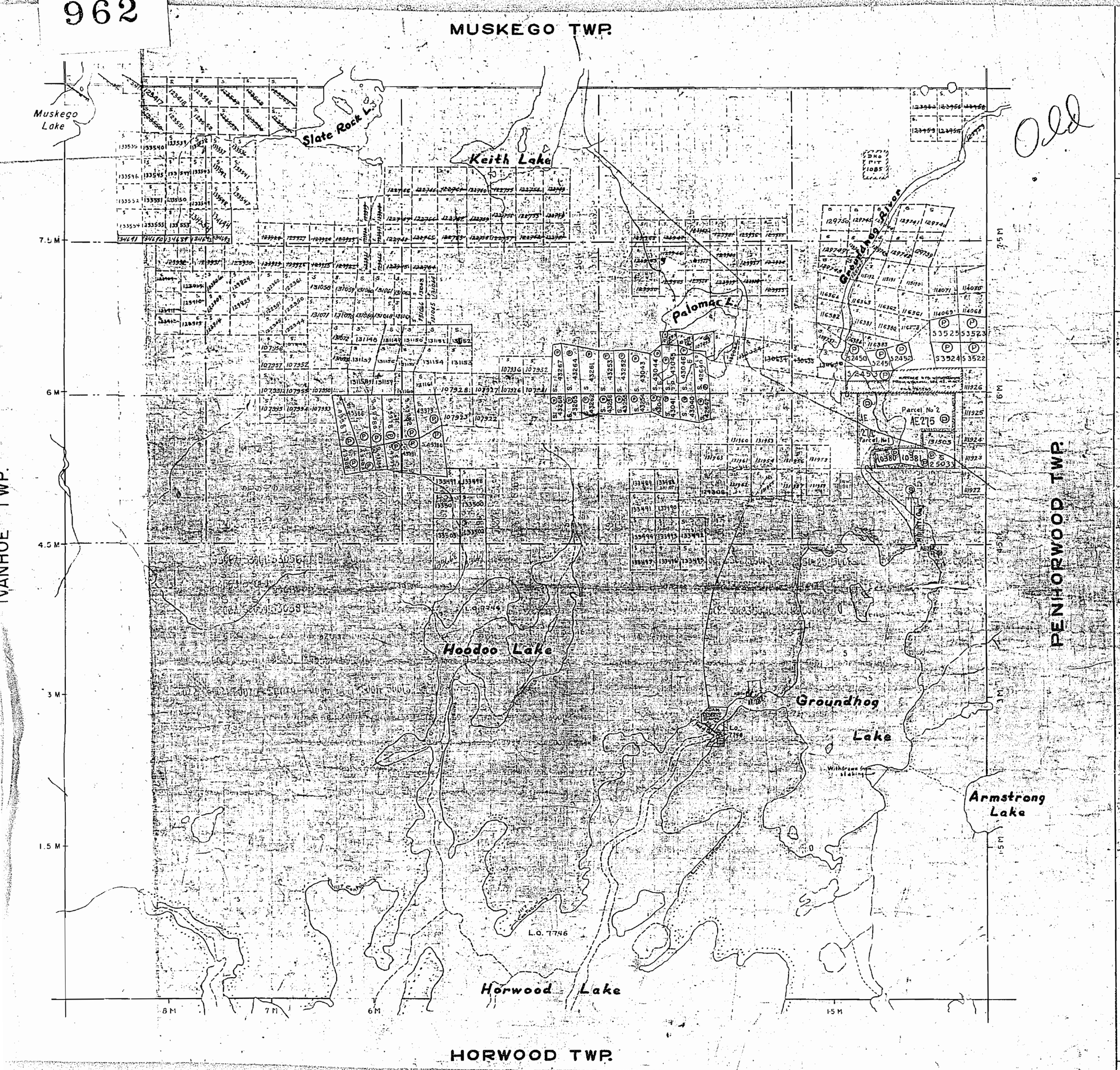

Old

OF

KEITH

DISTRICT of SUDBURY

SUDBURY MINING DIVISION

SCALE 1 INCH TO 40 CHAIN

LEGEND

PATENTED LAND
CROWN LAND SALE
LOCATED LAND
LICENSE OF OCCUPATION
CANADIAN NATIONAL RY.
PORTAGE
TELEPHONE LINE
LAND WITHDRAWN FROM STAKING

NOTES

Survey lines marked thus: control only. Claims classified as [illegible] unsubdivided territory March 7, 1947 [illegible]

400' Surface Rights Reservation all Lakes and Rivers.

M-962

DEPARTMENT of MINES

962

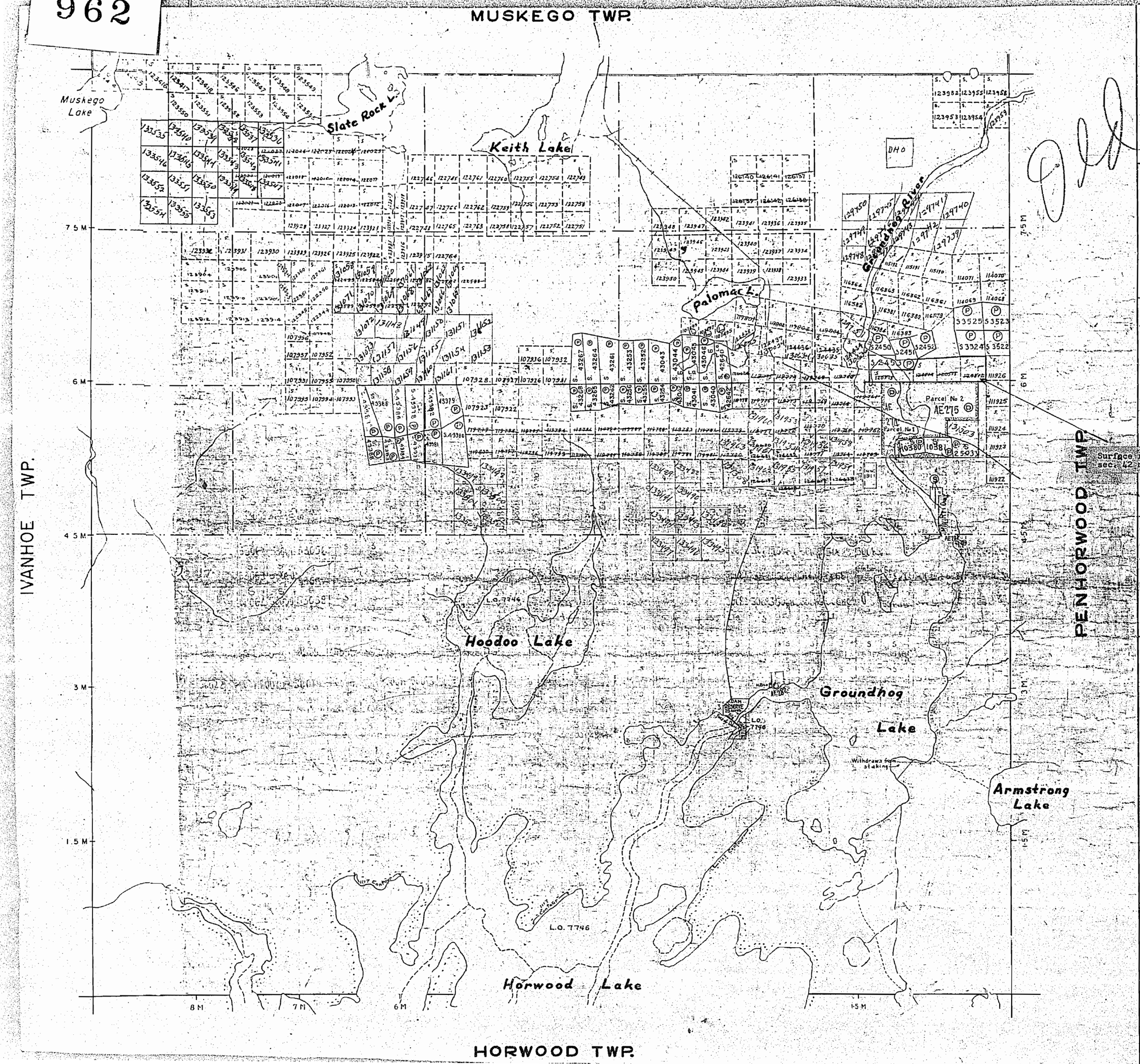

KEITH

DISTRICT of SUDBUR

SUDBURY MINING DIVISION

SCALE 1 INCH TO 40 CHAIN

LEGEND

PATENTED LAND ..... (P)
CROWN LAND SALE ..... (S)
LOCATED LAND L
LICENSE OF OCCUPATION L
CANADIAN NATIONAL RY. .....
PORTAGE .....
TELEPHONE LINE .....
LAND WITHDRAWN FROM STAKING .....

NOTES

Survey lines marked thus ..... control only. Claims classified as being unsubdivided territory March 7, 1947 — Surveyor Gener

400' Surface Rights Reservation arou all Lakes and Rivers.

Surface rights withdrawn from staking sec. 42 min. act file 135263 Sep 2/65

M-962

962

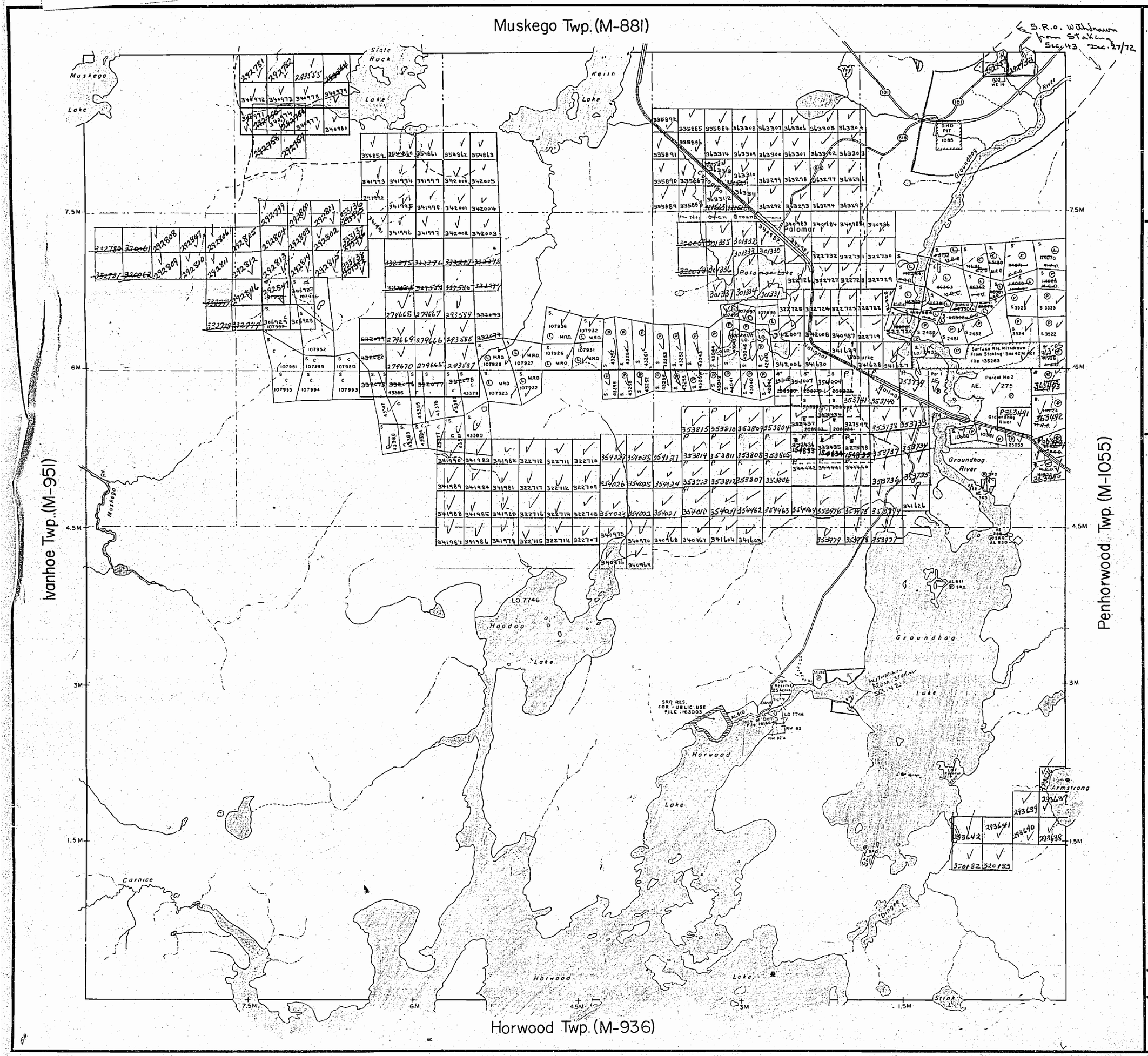

THE TOWNSHIP OF

KEITH

DISTRICT OF SUDBURY

PORCUPINE MINING DIVISION

SCALE: 1-INCH - 40 CHAINS

LEGEND

PATENTED LAND	Ⓟ
CROWN LAND SALE	C.S.
LEASES	Ⓛ
LOCATED LAND	Loc.
LICENSE OF OCCUPATION	L.O.
MINING RIGHTS ONLY	M.R.O.
SURFACE RIGHTS ONLY	S.R.O
ROADS	
IMPROVED ROADS	
KING'S HIGHWAYS	
RAILWAYS	
POWER LINES	
MARSH OR MUSKEG	
MINES	
CANCELLED	C.

NOTES

400' Surface Rights Reservation around all Lakes and Rivers.

Survey lines marked thus: - - - - - - - - for control only. Claims classified as being in unsubdivided territory - March 7, 1947.—

Surveyor General.

Flooding

Flooded Areas Along The Groundhog River And Tributaries, To Contour 1117 Refer To Lo 7746 (File 75166)

RECEIVED OCT 9 1969 AM 7 8 9 10 11 12 1 2 3 4 5 6 PM

PLAN NO.- M-962

DEPARTMENT OF MINES

— ONTARIO —

962



THE TOWNSHIP OF

KEITH

DISTRICT of SUDBURY

SUDBURY MINING DIVISION

SCALE 1 INCH TO 40 CHAINS

LEGEND

PATENTED LAND
CROWN LAND SALE
LOCATED LAND
LICENSE OF OCCUPATION
CANADIAN NATIONAL RY.
PORTAGE
TELEPHONE LINE
LAND WITHDRAWN FROM STAKING

NOTES

Note:
All claims recorded as staked w. & from NN 1/46 - 200' reservation for S.R. purposes on shore of Groundhog Lake.

MIN. rights only

M962

SUDBURY RECEIVED SEP 17 1947 MINING DIVISION

DEPARTMENT of MINES
ONTARIO

962

Muskego Twp. (M-881)

Ivanhoe Twp. (M-951)

Penhorwood Twp. (M-1055)

Horwood Twp. (M-936)

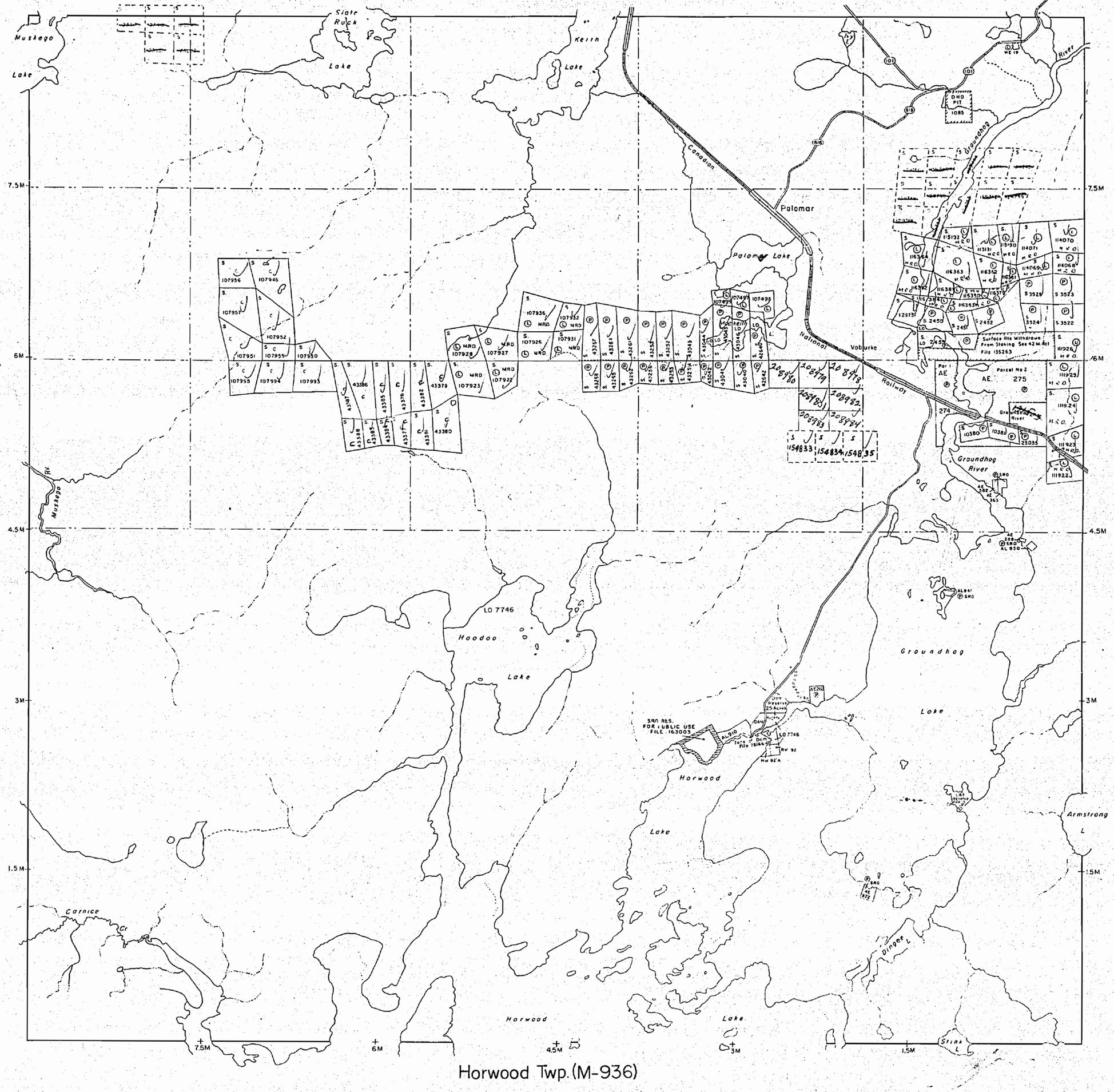

THE TOWNSHIP OF

KEITH

DISTRICT OF SUDBURY

SUDBURY MINING DIVISION

SCALE: 1-INCH - 40 CHAINS

LEGEND

PATENTED LAND	P
CROWN LAND SALE	C.S.
LEASES	L
LOCATED LAND	Loc.
LICENSE OF OCCUPATION	L.O.
MINING RIGHTS ONLY	M.R.O.
SURFACE RIGHTS ONLY	S.R.O
ROADS	
IMPROVED ROADS	
KING'S HIGHWAYS	
RAILWAYS	
POWER LINES	
MARSH OR MUSKEG	
MINES	
CANCELLED	C.

NOTES

400' Surface Rights Reservation around all Lakes and Rivers.

Survey lines marked thus: - - - - - - - - - - for control only. Claims classified as being in unsubdivided territory - March 7, 1947:—

Surveyor General.

Flooding

Flooded Areas Along The Groundhog River And Tributaries, To Contour 1117 Refer To Lo 7746 (File 75166)

SUDBURY MINING DIV. RECEIVED MAR 19 1969 AM PM

PLAN NO.- M-962

DEPARTMENT OF MINES

— ONTARIO —

962

Muskego Twp.(M-881)

Ivanhoe Twp.(M-951)

Penhorwood Twp. (M-1055)

Horwood Twp.(M-936)

THE TOWNSHIP OF KEITH

DISTRICT OF SUDBURY

PORCUPINE MINING DIVISION

SCALE: 1-INCH = 40 CHAINS

LEGEND

PATENTED LAND	(P)
CROWN LAND SALE	C.S.
LEASES	(L)
LOCATED LAND	Loc.
LICENSE OF OCCUPATION	L.O.
MINING RIGHTS ONLY	M.R.O.
SURFACE RIGHTS ONLY	S.R.O.
ROADS	
IMPROVED ROADS	
KING'S HIGHWAYS	
RAILWAYS	
POWER LINES	
MARSH OR MUSKEG	
MINES CANCELLED	⚒ C.

NOTES

400' Surface Rights Reservation around all Lakes and Rivers.

Survey lines marked thus: _ _ _ _ _ _ _ _ for control only. Claims classified as being in unsubdivided territory – March 7, 1947.—

Surveyor General.

Flooding

Flooded Areas Along The Groundhog River And Tributaries, To Contour 1117 Refer To Lo 7746 (File 75166)

RECEIVED
OCT 9 1969
AM 7 8 9 10 11 12 1 2 3 4 5 6 PM

PLAN NO.- M-962

DEPARTMENT OF MINES
– ONTARIO –

962

Muskego Twp. (M-881)

Ivanhoe Twp. (M-951)

Penhorwood Twp. (M-1055)

Horwood Twp. (M-936)

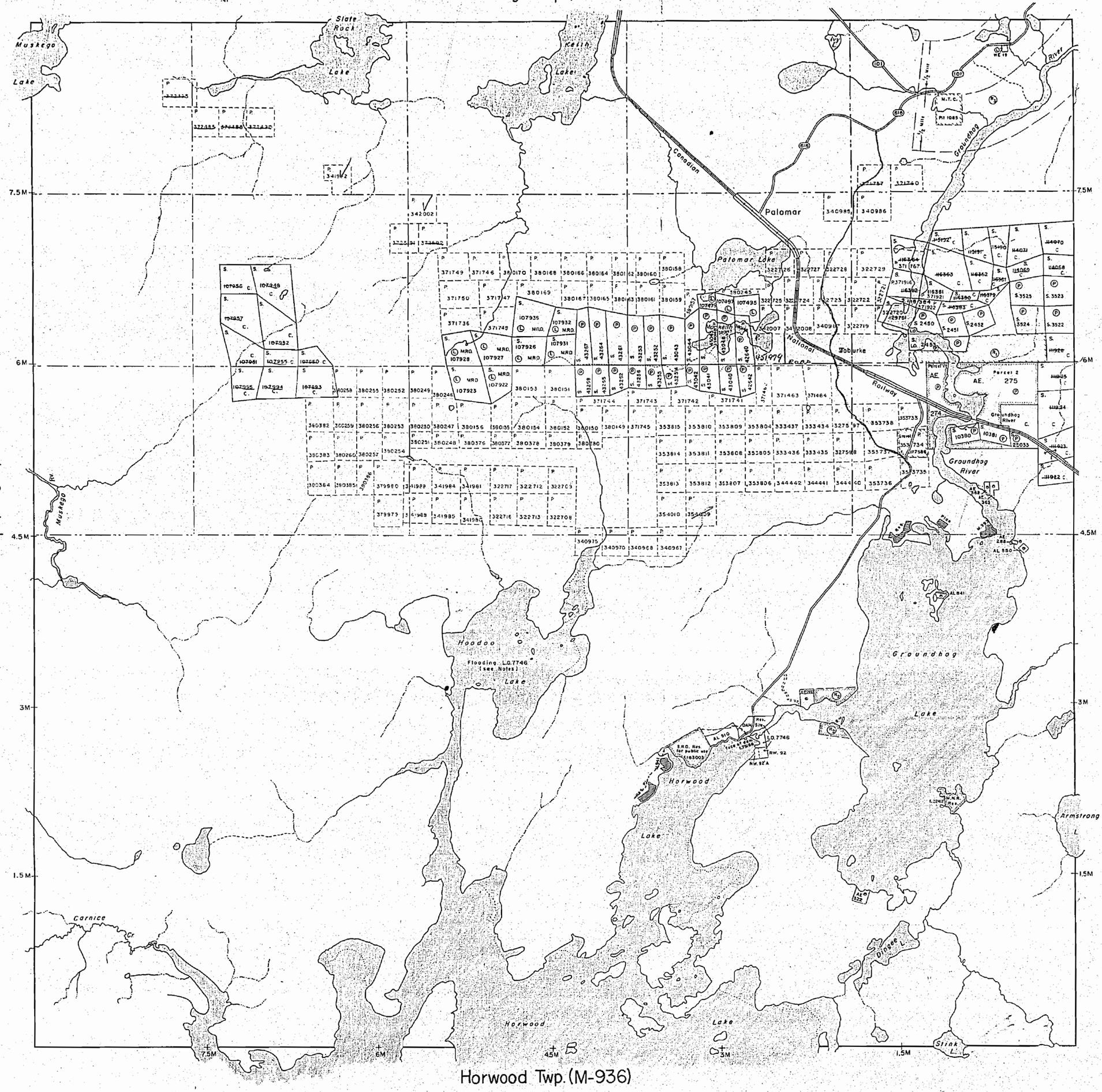

THE TOWNSHIP OF KEITH

DISTRICT OF SUDBURY

PORCUPINE MINING DIVISION

SCALE: 1-INCH = 40 CHAINS

LEGEND

PATENTED LAND	● or Ⓟ
CROWN LAND SALE	C.S.
LEASES	Ⓛ
LOCATED LAND	Loc.
LICENSE OF OCCUPATION	L.O.
MINING RIGHTS ONLY	M.R.O.
SURFACE RIGHTS ONLY	S.R.O.
ROADS	
IMPROVED ROADS	
KING'S HIGHWAYS	
RAILWAYS	
POWER LINES	
MARSH OR MUSKEG	
MINES CANCELLED	C.
PATENTED S.R.O.	●

NOTES

400' Surface Rights Reservation along the shores of all lakes and rivers.

Survey lines marked thus: _ _ _ _ _ _ for control only. Claims classified as being in unsubdivided territory - March 7, 1947.
Surveyor General.

Flooding

Flooded areas along Groundhog River and tributaries to contour elev. 1117' under L.O. 7746. File 75166.

Areas withdrawn from staking under Section 43 of the Mining Act, R.S.O.1970 (Sec. 42, R.S.O.1960).

Order No.	File	Date	Disposition
(1)	135263		S.R.O.
(2)	160750		S.R.&M.R.
(3)	163006	21/12/72	S.R.O.

DATE OF ISSUE JUN 2 1975

PORCUPINE MINING DIVISION RECEIVED JUN 5 1976 AM 7 8 9 10 11 12 1 2 3 4 5 6 PM

PLAN NO.- M-962

ONTARIO
MINISTRY OF NATURAL RESOURCES
SURVEYS AND MAPPING BRANCH

REFERENCE

AREAS WITHDRAWN FROM DISPOSITION

M.R.O. – MINING RIGHTS ONLY
S.R.O. – SURFACE RIGHTS ONLY
M.+ S. – MINING AND SURFACE RIGHTS

	Description	Order No.	Date	Disposition	File
R1				S.R.O.	135263
R2	M.N.R. RES.			S.R.O.	22417.
R3	SEC. 36/80		7/2/80	S.R.O.	188543
R4	MNR OPERATIONS BASE		3/01/95	S.R.O.	LND. ROLE

SAND AND GRAVEL

G1 M.T.C. PIT
G2 M.T.C. PIT 3A-15
G3 M.T.C. PIT 3A-16
G4 M.T.C. PIT 1085
G5 GRAVEL FILE 177587
G6 M.N.R. PIT 3A-1 (M.O.E. WASTE DISP. SITE)

SURVEY LINES SHOWN THUS ———— ARE FOR CONTROL ONLY. CLAIMS CLASSIFIED AS BEING IN UNSUBDIVIDED TERRITORY.— March 7, 1947.

Surveyor General

FLOODING

Flooded areas on Hoodoo & Horwood Lakes and Groundhog R. to contour elev. 1117' L.O. 7746. File: 75166.

THE INFORMATION THAT APPEARS ON THIS MAP HAS BEEN COMPILED FROM VARIOUS SOURCES, AND ACCURACY IS NOT GUARANTEED. THOSE WISHING TO STAKE MINING CLAIMS SHOULD CONSULT WITH THE MINING RECORDER, MINISTRY OF NORTHERN DEVELOPMENT AND MINES, FOR ADDITIONAL INFORMATION ON THE STATUS OF THE LANDS SHOWN HEREON.

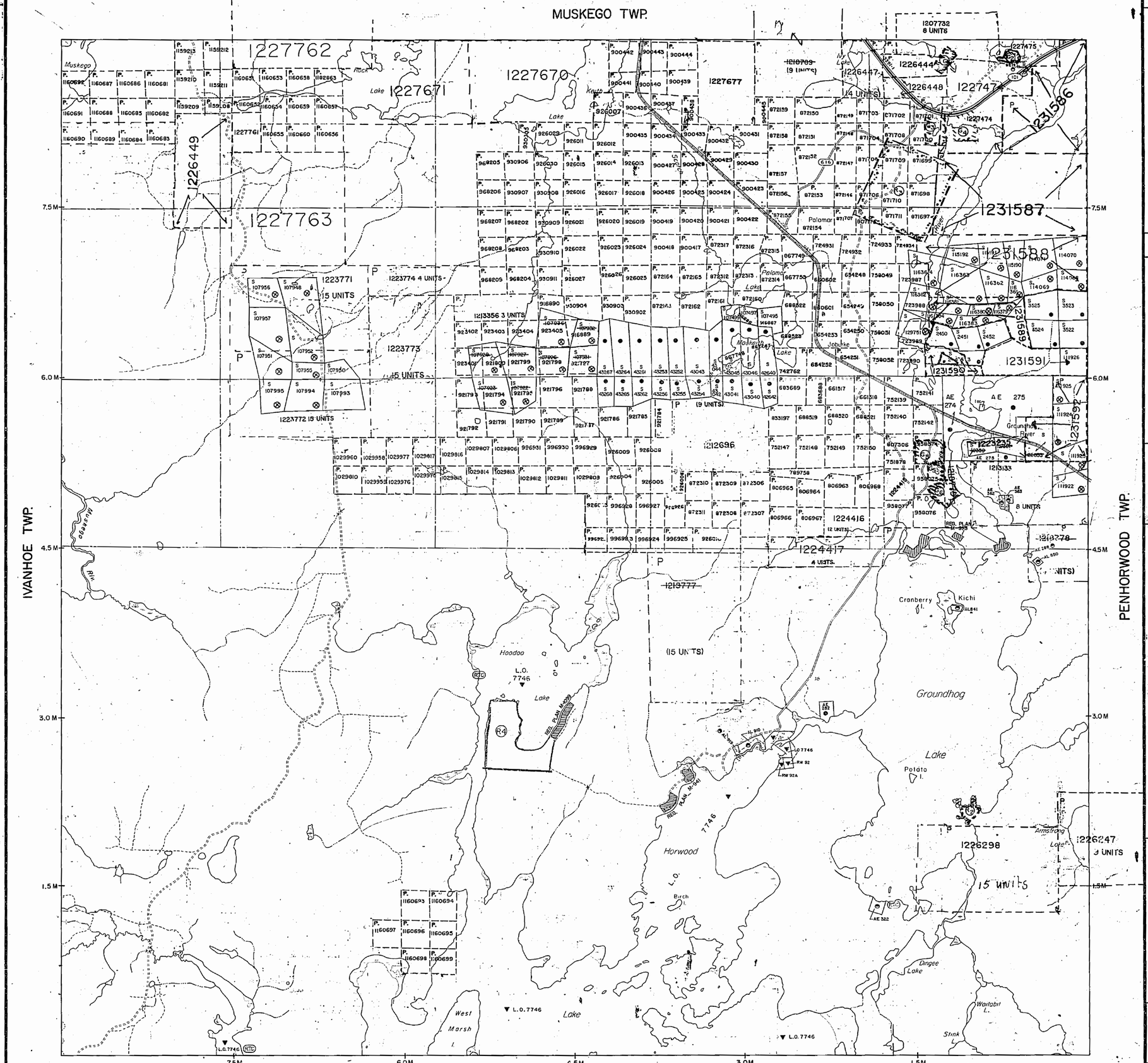

LEGEND

- HIGHWAY AND ROUTE No.
- OTHER ROADS
- TRAILS
- SURVEYED LINES:
  - TOWNSHIPS, BASE LINES, ETC.
  - LOTS, MINING CLAIMS, PARCELS, ETC.
- UNSURVEYED LINES:
  - LOT LINES
  - PARCEL BOUNDARY
  - MINING CLAIMS ETC.
- RAILWAY AND RIGHT OF WAY
- UTILITY LINES
- NON-PERENNIAL STREAM
- FLOODING OR FLOODING RIGHTS
- SUBDIVISION OR COMPOSITE PLAN
- RESERVATIONS
- ORIGINAL SHORELINE
- MARSH OR MUSKEG
- MINES
- TRAVERSE MONUMENT

DISPOSITION OF CROWN LANDS

TYPE OF DOCUMENT	SYMBOL
PATENT, SURFACE & MINING RIGHTS	●
" , SURFACE RIGHTS ONLY	◒
" , MINING RIGHTS ONLY	◒
LEASE, SURFACE & MINING RIGHTS	■
" , SURFACE RIGHTS ONLY	■
" , MINING RIGHTS ONLY	■
LICENCE OF OCCUPATION	▼
ORDER-IN-COUNCIL	OC
RESERVATION	(R)
CANCELLED	(C)
SAND & GRAVEL	(S)

NOTE: MINING RIGHTS IN PARCELS PATENTED PRIOR TO MAY 6, 1913, VESTED IN ORIGINAL PATENTEE BY THE PUBLIC LANDS ACT, R.S.O. 1970, CHAP. 380, SEC. 63, SUBSEC 1.

SCALE: 1 INCH = 40 CHAINS

FEET 0 1000 2000 4000 6000 8000
METRES 0 200 1000 2000
(1 KM) (2 KM)

RTC REMOTE TOURIST CAMPS

TOWNSHIP

KEITH

M.N.R. ADMINISTRATIVE DISTRICT

CHAPLEAU

MINING DIVISION

PORCUPINE

LAND TITLES / REGISTRY DIVISION

SUDBURY

Ontario Ministry of Natural Resources — Land Management Branch

Date	Number
APRIL 1985	G-3238
ACTIVATED JUNE 30, 1992 BY D.C.	

962

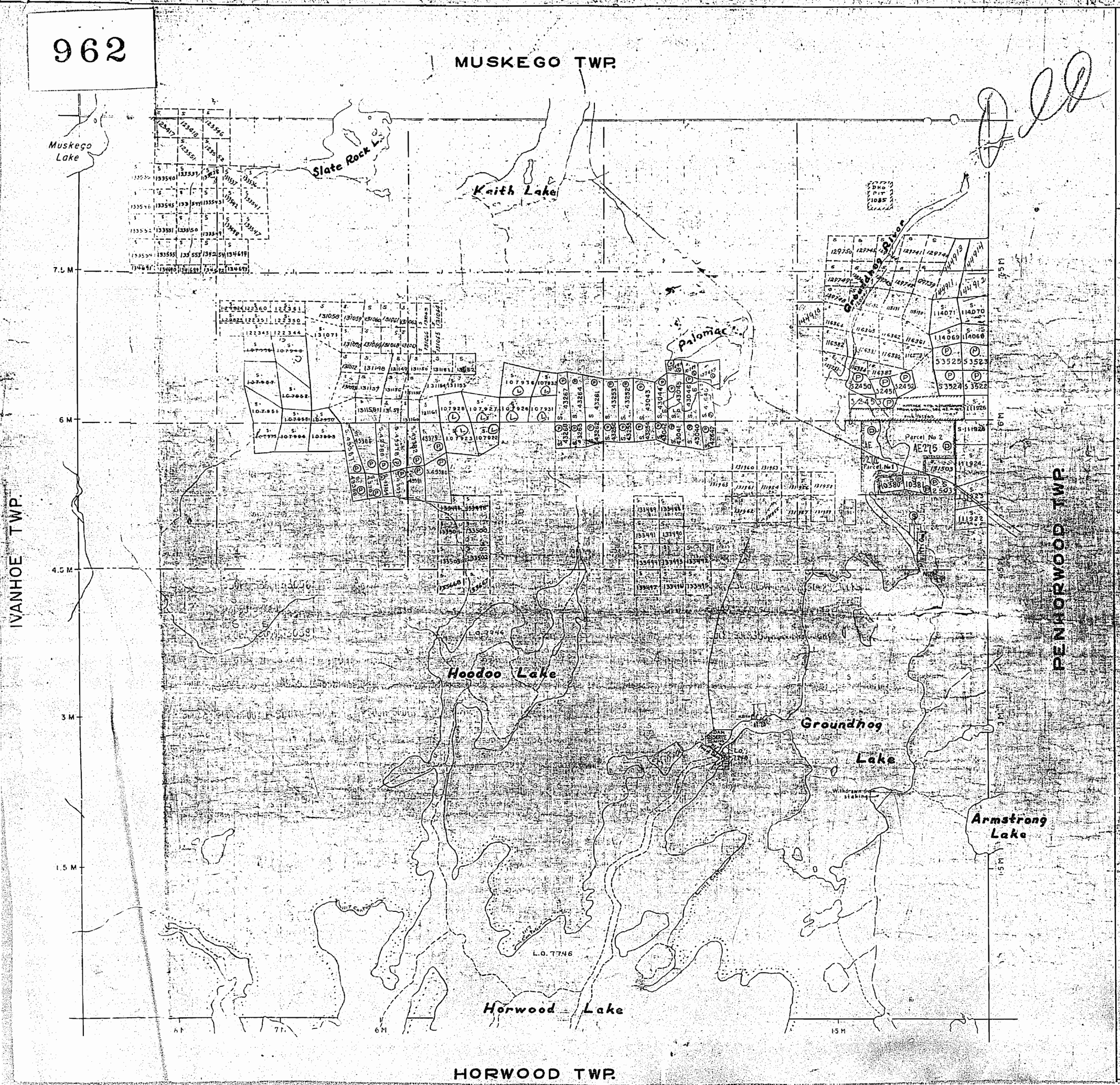

THE TOWNSHIP OF

KEITH

DISTRICT of SUDBURY

SUDBURY MINING DIVISION

SCALE 1 INCH TO 40 CHAINS

LEGEND

PATENTED LAND
CROWN LAND SALE
LOCATED LAND
LICENSE OF OCCUPATION
CANADIAN NATIONAL RY.
PORTAGE
TELEPHONE LINE
LAND WITHDRAWN FROM STAKING

NOTES

Survey lines marked thus control only. Claims classified as being unsubdivided territory - March 7, 1947 - Sc. General.

400' Surface Rights Reservation around all Lakes and Rivers.

M-962

962

TOWNSHIP OF KEITH.

DISTRICT OF SUDBURY.

Scale: 40 Chains to One Inch.

Subject to flooding in S. part of boundary on Norwood Lake

Res: Ground hog Lake Nov 1/46

THIS TOWNSHIP UNSURVEYED Under Sec 52 (1) (Sept 6/46)

MUSKEGO.

IVANHOE.

PENHORWOOD.

Kukatush.

Ground Hog River

Hoodoo Lake

Ground Hog Lake.

Armstrong Lake

Waikabit Lake

Bobsled Lake

CON I

CON XII

CON XI

WEST

EAST

NORTH

Muskego Lake

Rock

Bridge

Dam

Ford

Ferry

Portage

Rapids

Falls

Cairn

Withdrawn from Staking

Reservation

Reserve

Island

Marsh

Swamp

Rocks

Sand

Gravel

Clay

Stony

Rocky

Timber

Poor

Good

Fair

Pine

Spruce

Poplar

Birch

Cedar

Tamarack

Jackpine

Maple

Balsam

Hardwood

Softwood

Mixed

Brule

Burnt

Old Fire

Recent Fire

Windfall

Cut over

Pasture

Cultivated

Orchard

Buildings

Log

Frame

Stone

Brick

Shack

Tent

Camp

Mine

Shaft

Pit

Quarry

Dump

Tramway

Railway

Road

Trail

Telephone Line

Power Line

Pipe Line

Boundary

Lot Line

Concession Line

Township Line

Base Line

Meridian

Contour

Creek

River

Lake

Bay

Point

Island

Swamp

Muskeg

Rock

962

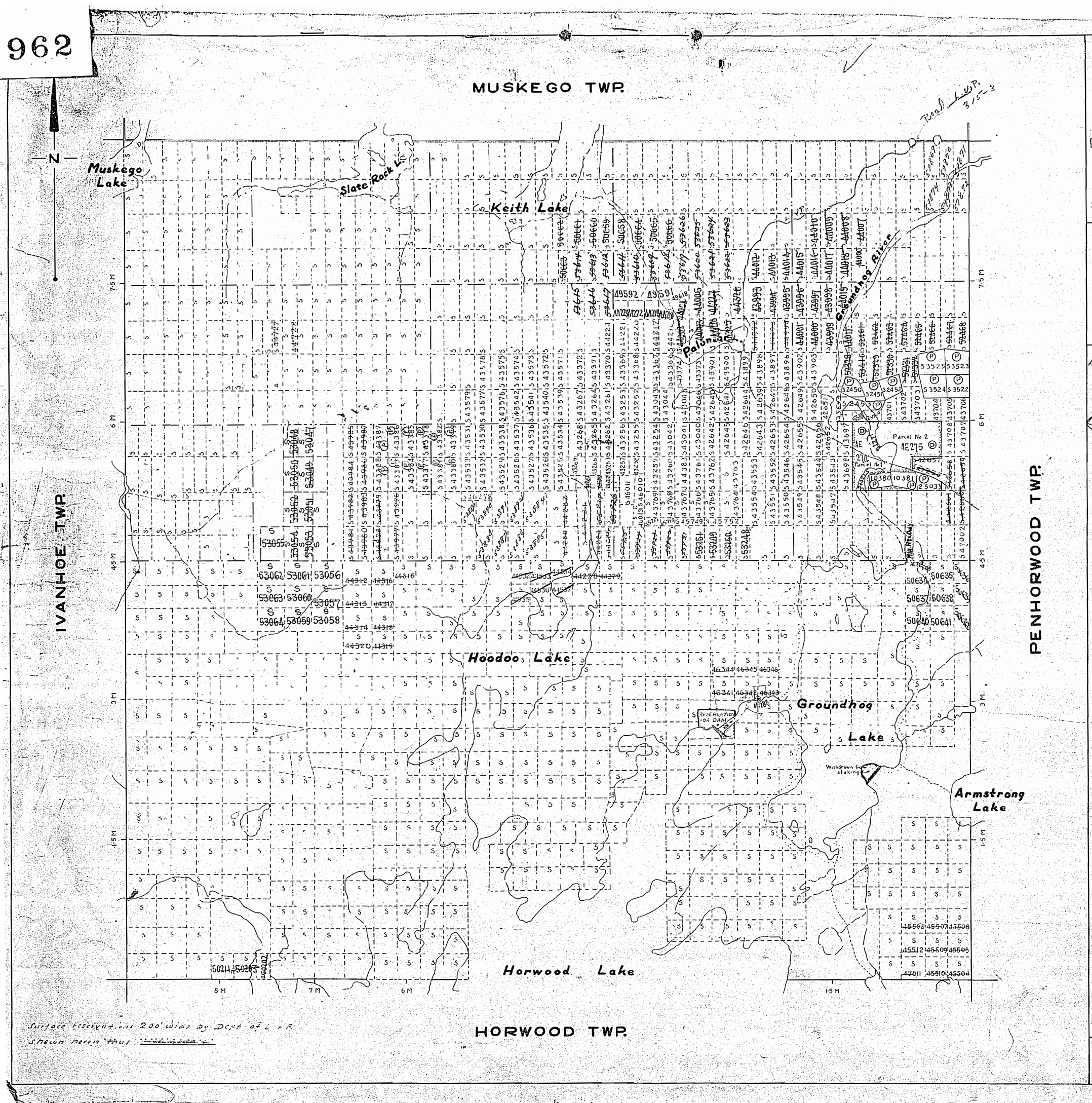

Surface reservations 200' wide by Dept. of L. & F.
Shewn heron thus

THE TOWNSHIP OF

KEITH

DISTRICT of SUDBURY

SUDBURY MINING DIVISION

SCALE 1 INCH TO 40 CHAINS

LEGEND

PATENTED LAND
CROWN LAND SALE
LOCATED LAND
LICENSE OF OCCUPATION
CANADIAN NATIONAL RY.
PORTAGE
TELEPHONE LINE
LAND WITHDRAWN FROM STAKING

NOTES Jan 26/50
Letter J.F.M.
DAM SITE to Spruce Falls Power & Paper Co. Withdrawn from operations of the Mining Act (on Groundhog River & Horwood Lake)
Too 'Res. [illegible]

Sept 6/46
Twp. Subj. to Sect 52(a)

M962

DEPARTMENT of MINES
ONTARIO

962

MUSKEGO TWP.

IVANHOE TWP.

PENHORWOOD TWP.

HORWOOD TWP.

Muskego Lake

Keith Lake

Slate Rock Lake

Hoodoo Lake

Groundhog Lake

Horwood Lake

Armstrong Lake

Polomar Lake

Groundhog River

Parcel No 2

RESERVATION FOR DAM

Withdrawn from staking

No Ground

THE TOWNSHIP OF KEITH

DISTRICT of SUDBURY

SUDBURY MINING DIVISION

SCALE 1 INCH TO 40 CHAINS

LEGEND

PATENTED LAND ..... (P)
CROWN LAND SALE ..... (S)
LOCATED LAND ..... Loc.
LICENSE OF OCCUPATION ..... L.O.
CANADIAN NATIONAL RY. ——
PORTAGE .....
TELEPHONE LINE .....
LAND WITHDRAWN FROM STAKING .....

NOTES

Note:
All claims recorded staked out from NN 1/46 - 200' reservation for S.R. purposes on shore of Ground hog Lake.

M962

SUDBURY RECEIVED SEP 17 1947 MINING DIVISION

DEPARTMENT of MINES ONTARIO

962

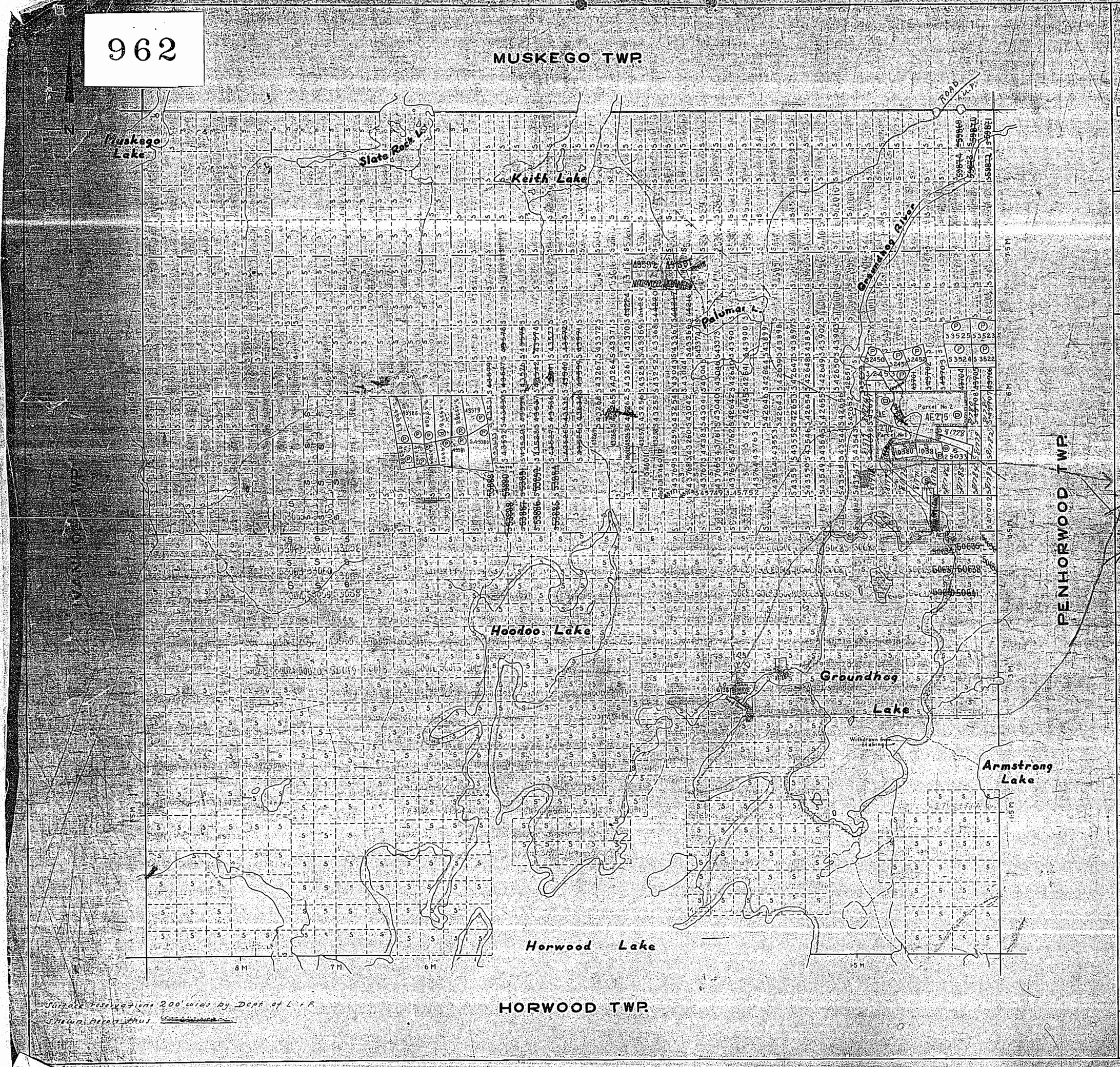

Surface reservations 200' wide by Dept of L & F.
Shewn heron thus

THE TOWNSHIP OF

KEITH

DISTRICT of SUDBURY

SUDBURY MINING DIVISION

SCALE 1 INCH TO 40 CHAINS

LEGEND

PATENTED LAND
CROWN LAND SALE
LOCATED LAND
LICENSE OF OCCUPATION
CANADIAN NATIONAL RY
PORTAGE
TELEPHONE LINE
LAND WITHDRAWN FROM STAKING

NOTES

DAM SITE [illegible]
[illegible]
J.F.M. letter Jan 30/[illegible]
Sept 6/46
Tap. Sub. [illegible]
R.W. 91 Granted
R.W. 92 Reserved
J.F.M. Oct 26/[illegible]
Oct 1-85 + 1-86
on R.W. 91 + R.W. 92
Expires Mar 31/55
[illegible]

M-962

DEPARTMENT of MINES
ONTARIO

962

MUSKEGO TWP.

KEITH

DISTRICT of SUDBURY

SUDBURY MINING DIVISION

SCALE 1 INCH TO 40 CHAINS

LEGEND

PATENTED LAND ..... P
CROWN LAND SALE ..... S
LOCATED LAND L
LICENSE OF OCCUPATION ..... LO
CANADIAN NATIONAL RY. .....
PORTAGE .....
TELEPHONE LINE .....
LAND WITHDRAWN FROM STAKING

NOTES

Survey lines marked thus ..... for control only. Claims classified as being in unsubdivided territory - March 7, 1947.

Surveyor General

Old

Muskego Lake

Plate Rock L.

Keith Lake

Groundhog River

Plate Lake

Hoodoo Lake

Groundhog Lake

Withdrawn from staking

Armstrong Lake

Horwood Lake

Parcel No 2 AE275

Parcel No 1

IVANHOE TWP.

PENHORWOOD TWP.

HORWOOD TWP.

Surface reservations 400' wide by Dept of L & F shewn hereon thus .....

M-962

962

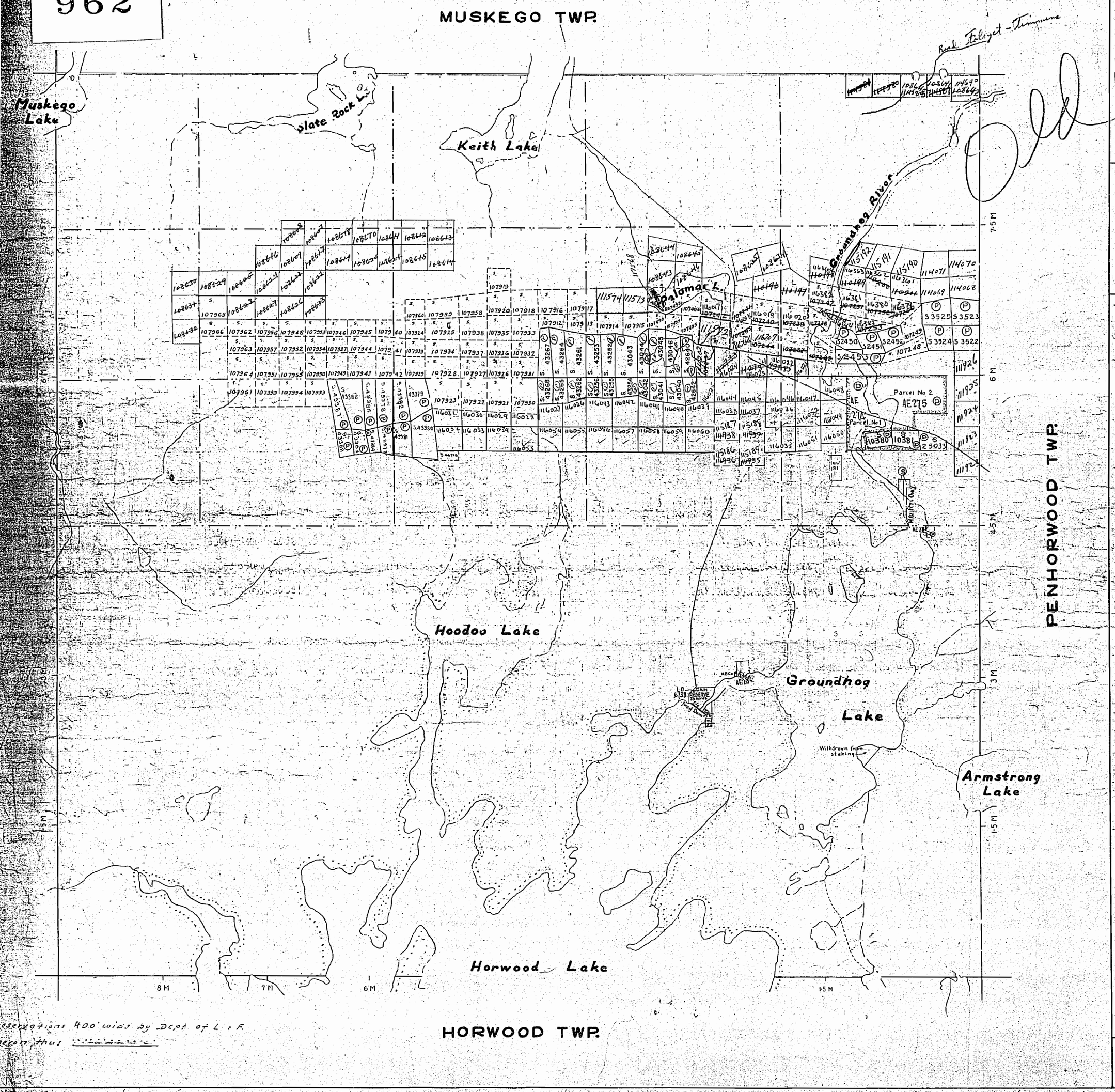

THE TOWNSHIP OF

KEITH

DISTRICT of SUDBURY

SUDBURY MINING DIVISION

SCALE 1 INCH TO 40 CHAINS

LEGEND

PATENTED LAND ..... Ⓟ
CROWN LAND SALE ..... Ⓢ
LOCATED LAND ..... Loc.
LICENSE OF OCCUPATION ..... L.O.
CANADIAN NATIONAL RY. .....
PORTAGE .....
TELEPHONE LINE .....
LAND WITHDRAWN FROM STAKING .....

NOTES

Survey lines marked thus: ——— for control only. Claims classified as being in unsubdivided territory - March 7, 1947.

Surveyor General.

M 962

DEPARTMENT of MINES
ONTARIO

Muskego Twp. (M-881)

Ivanhoe Twp. (M-951)

Penhorwood Twp. (M-1055)

Horwood Twp. (M-936)

THE TOWNSHIP OF KEITH

DISTRICT OF SUDBURY

PORCUPINE MINING DIVISION

SCALE: 1-INCH = 40 CHAINS

LEGEND

PATENTED LAND	(P)
CROWN LAND SALE	C.S.
LEASES	(L)
LOCATED LAND	Loc.
LICENSE OF OCCUPATION	L.O.
MINING RIGHTS ONLY	M.R.O.
SURFACE RIGHTS ONLY	S.R.O
ROADS	
IMPROVED ROADS	
KING'S HIGHWAYS	
RAILWAYS	
POWER LINES	
MARSH OR MUSKEG	
MINES CANCELLED	K.C.

NOTES

400' Surface Rights Reservation around all Lakes and Rivers.

Survey lines marked thus: - - - - - - for control only. Claims classified as being in unsubdivided territory - March 7, 1947.—

Surveyor General.

Flooding

Flooded Areas Along The Groundhog River And Tributaries, To Contour 1117
Refer To Lo 7746 (File 75166)

RECEIVED
OCT 9 1969
AM 7 8 9 10 11 12 1 2 3 4 5 6 PM

PLAN NO.- M-962

DEPARTMENT OF MINES
— ONTARIO —

Muskego Twp. (M-881)

Ivanhoe Twp. (M-951)

Penhorwood Twp. (M-1055)

Horwood Twp. (M-936)

THE TOWNSHIP OF KEITH

DISTRICT OF SUDBURY

PORCUPINE MINING DIVISION

SCALE: 1-INCH = 40 CHAINS

LEGEND

PATENTED LAND	● or Ⓟ
CROWN LAND SALE	C.S.
LEASES	Ⓛ
LOCATED LAND	Loc.
LICENSE OF OCCUPATION	L.O.
MINING RIGHTS ONLY	M.R.O.
SURFACE RIGHTS ONLY	S.R.O.
ROADS	
IMPROVED ROADS	
KING'S HIGHWAYS	
RAILWAYS	
POWER LINES	
MARSH OR MUSKEG	
MINES	
CANCELLED	C.
PATENTED S.R.O.	◒

NOTES

400' Surface Rights Reservation along the shores of all lakes and rivers.

Survey lines marked thus: _ _ _ _ _ _ for control only. Claims classified as being in unsubdivided territory – March 7, 1947.–

Surveyor General.

Flooding

Flooded areas along Groundhog River and tributaries to contour elev. 1117' under L.O. 7746. File 75166.

Areas withdrawn from staking under Section 43 of the Mining Act, R.S.O. 1970 (Sec. 42, R.S.O. 1960).

Order No.	File	Date	Disposition
(1)	135263		S.R.O.
(2)	160750		S.R.& M.R.
(3)	~~163006~~	~~27/12/72~~	~~S.R.O.~~

open March 25/74

☐ Res. for public camping

• L.U.P.

DATE OF ISSUE AUG 18 1976

PORCUPINE MINING DIVISION RECEIVED AUG 19 1976 AM 7 8 9 10 11 12 1 2 3 4 5 6 PM

PLAN NO.- M-962

ONTARIO

MINISTRY OF NATURAL RESOURCES

SURVEYS AND MAPPING BRANCH

REFERENCE

AREAS WITHDRAWN FROM DISPOSITION

M.R.O. – MINING RIGHTS ONLY
S.R.O. – SURFACE RIGHTS ONLY
M.+ S. – MINING AND SURFACE RIGHTS

Description	Order No.	Date	Disposition	File
R1			S.R.O.	135263
R2	M.N.R. RES.		S.R.O.	22417.
R3	SEC. 36/80	7/2/80	S.R.O.	188543
R4	MNR OPERATIONS BASE	3/01/95	S.R.O.	LND. ROLE

SAND AND GRAVEL

S1 M.T.C. PIT
S2 M.T.C. PIT 3A-15
S3 M.T.C. PIT 3A-16
S4 M.T.C. PIT 1085
S5 GRAVEL FILE 177587
S6 M.N.R. PIT 3A-1 (M.O.E. WASTE DISP. SITE)

SURVEY LINES SHOWN THUS ———— ARE FOR CONTROL ONLY. CLAIMS CLASSIFIED AS BEING IN UNSUBDIVIDED TERRITORY.— March 7, 1947.

Surveyor General

FLOODING

Flooded areas on Hoodoo & Horwood Lakes and Groundhog R. to contour elev. 1117' L.O. 7746. File: 75166.

THE INFORMATION THAT APPEARS ON THIS MAP HAS BEEN COMPILED FROM VARIOUS SOURCES, AND ACCURACY IS NOT GUARANTEED. THOSE WISHING TO STAKE MINING CLAIMS SHOULD CONSULT WITH THE MINING RECORDER, MINISTRY OF NORTHERN DEVELOPMENT AND MINES, FOR ADDITIONAL INFORMATION ON THE STATUS OF THE LANDS SHOWN HEREON.

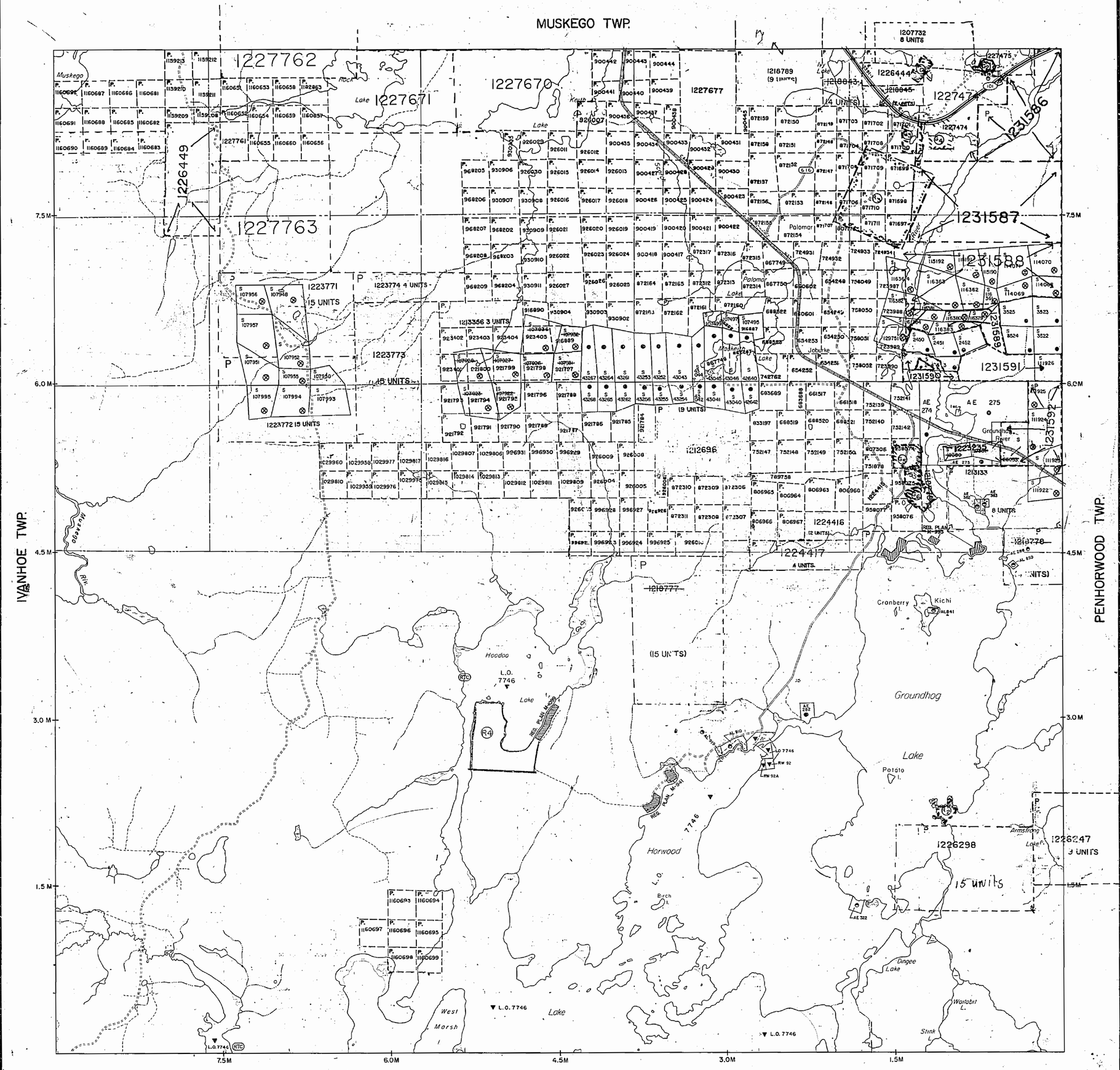

LEGEND

- HIGHWAY AND ROUTE No.
- OTHER ROADS
- TRAILS
- SURVEYED LINES:
  - TOWNSHIPS, BASE LINES, ETC.
  - LOTS, MINING CLAIMS, PARCELS, ETC.
- UNSURVEYED LINES:
  - LOT LINES
  - PARCEL BOUNDARY
  - MINING CLAIMS ETC.
- RAILWAY AND RIGHT OF WAY
- UTILITY LINES
- NON-PERENNIAL STREAM
- FLOODING OR FLOODING RIGHTS
- SUBDIVISION OR COMPOSITE PLAN
- RESERVATIONS
- ORIGINAL SHORELINE
- MARSH OR MUSKEG
- MINES
- TRAVERSE MONUMENT

DISPOSITION OF CROWN LANDS

TYPE OF DOCUMENT	SYMBOL
PATENT, SURFACE & MINING RIGHTS	
" , SURFACE RIGHTS ONLY	
" , MINING RIGHTS ONLY	
LEASE, SURFACE & MINING RIGHTS	
" , SURFACE RIGHTS ONLY	
" , MINING RIGHTS ONLY	
LICENCE OF OCCUPATION	
ORDER-IN-COUNCIL	OC
RESERVATION	
CANCELLED	
SAND & GRAVEL	

NOTE: MINING RIGHTS IN PARCELS PATENTED PRIOR TO MAY 6, 1913, VESTED IN ORIGINAL PATENTEE BY THE PUBLIC LANDS ACT, R.S.O. 1970, CHAP. 380, SEC. 63, SUBSEC 1.

SCALE: 1 INCH = 40 CHAINS

FEET 0 1000 2000 4000 6000 8000
METRES 0 200 1000 (1 KM) 2000 (2 KM)

RTC REMOTE TOURIST CAMPS

DATE OF ISSUE
AUG 04 1993
PROVINCIAL RECORDING OFFICE - SUDBURY

TOWNSHIP

KEITH

M.N.R. ADMINISTRATIVE DISTRICT
CHAPLEAU
MINING DIVISION
PORCUPINE
LAND TITLES / REGISTRY DIVISION
SUDBURY

Ontario Ministry of Natural Resources — Land Management Branch

Date APRIL 1985
ACTIVATED JUNE 30, 1992 BY D.C.

Number G-3238

962

TOWNSHIP OF KEITH.

DISTRICT OF SUDBURY.

Scale: 40 Chains to One Inch.

Superl to Hoodoo in part S. boundy of Howard Lake

Res: Groundhog Lake Nov. 1/46

THIS TOWNSHIP UNSURVEYED UNDER Sec 52(1)

(Sept 6/46)

MUSKEGO.

IVANHOE.

PENHORWOOD.

Kukatush.

Hoodoo Lake

Groundhog Lake.

Armstrong Lake

Waikabit Lake.

Bobsled Lake.

GROUNDHOG RIVER

BEAVER CREEK

W. S. & E. Boundaries by E.H. Law, O.L.S. 1912.
N. Boundary by Speight, Van Nostrand O.L.S. 1909.
North half subdivided by R.S. Code O.L.S. 1917.
Traverse of Groundhog Lake by R.S. Code O.L.S. 1919.
Flooded lands shewn thus ..... by O.L.S. G.R. Angus 1928 to Contour 1117'
Area: Land 419.28. Water 436.01 Total 4633.29 AC.
Other Lakes & Rivers from Map 32A Algoma & Sudbury Dept. of Surveys 1932.
Canadian National Railway from Right of Way Plan 191 R.M. Gourlay O.L.S.

m962

Department of Surveys
Parliament Buildings
Toronto, Ontario, Canada

962



THE TOWNSHIP OF

KEITH

DISTRICT of SUDBURY

SUDBURY MINING DIVISION

SCALE 1 INCH TO 40 CHAINS

LEGEND

PATENTED LAND ..... (P)
CROWN LAND SALE ..... (S)
LOCATED LAND ..... Loc
LICENSE OF OCCUPATION ..... L.O.
CANADIAN NATIONAL RY. .....
PORTAGE .....
TELEPHONE LINE .....
LAND WITHDRAWN FROM STAKING .....

NOTES

Survey lines marked thus, ... for control only. Claims classified as being in unsubdivided territory March 7, 1947.

Surveyor General.

400' Surface Rights Reservation around all Lakes and Rivers.

M. 962

DEPARTMENT of MINES
ONTARIO

962

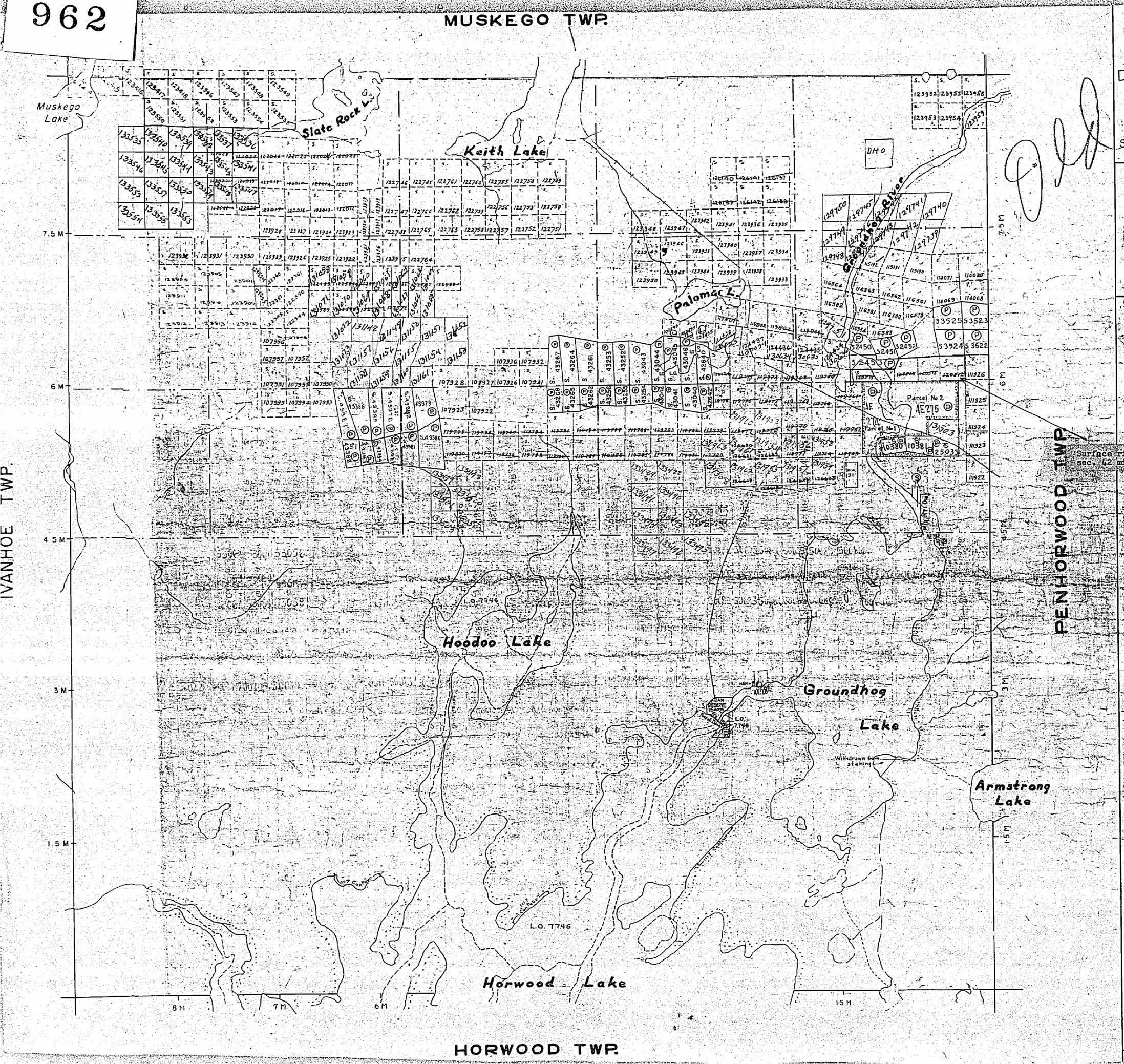

KEITH

DISTRICT of SUDBUR

SUDBURY MINING DIVISION

SCALE 1 INCH TO 40 CHAIN

LEGEND

PATENTED LAND ..... (P)
CROWN LAND SALE ..... (S)
LOCATED LAND ..... Lo
LICENSE OF OCCUPATION L
CANADIAN NATIONAL RY. .....
PORTAGE .....
TELEPHONE LINE .....
LAND WITHDRAWN FROM STAKING .....

NOTES

Survey lines marked thus: ..... control only. Claims classified as being unsubdivided territory March 7, 1947 — Surveyor Gener

400' Surface Rights Reservation arou all Lakes and Rivers.

Surface rights withdrawn from staking sec. 42 min. act file 135263 Sep 2/65

M-962

DEPARTMENT OF MINE

962



Old

OF

KEITH

DISTRICT of SUDBURY

SUDBURY MINING DIVISION

SCALE 1 INCH TO 40 CHAIN

LEGEND

PATENTED LAND
CROWN LAND SALE
LOCATED LAND
LICENSE OF OCCUPATION
CANADIAN NATIONAL RY.
PORTAGE
TELEPHONE LINE
LAND WITHDRAWN FROM STAKING

NOTES

Survey lines marked thus control only. Claims classified as unsubdivided territory March 7, 1947.

Surveyor

400' Surface Rights Reservation all Lakes and Rivers.

M-962

DEPARTMENT of MINES

Muskego Twp. (M-881)

Penhorwood Twp. (M-1055)

Horwood Twp. (M-936)

THE TOWNSHIP OF KEITH

DISTRICT OF SUDBURY

SUDBURY MINING DIVISION

SCALE: 1-INCH = 40 CHAINS

LEGEND

PATENTED LAND	P
CROWN LAND SALE	C.S.
LEASES	L
LOCATED LAND	Loc.
LICENSE OF OCCUPATION	L.O.
MINING RIGHTS ONLY	M.R.O.
SURFACE RIGHTS ONLY	S.R.O.
ROADS	
IMPROVED ROADS	
KING'S HIGHWAYS	
RAILWAYS	
POWER LINES	
MARSH OR MUSKEG	
MINES CANCELLED	K.C.

NOTES

400' Surface Rights Reservation around all Lakes and Rivers.

Survey lines marked thus: _ _ _ _ _ _ _ _ for control only. Claims classified as being in unsubdivided territory - March 7, 1947.—

Surveyor General.

Flooding

Flooded Areas Along The Groundhog River And Tributaries To Contour 1117 Refer To Lo. 7746 (File 75166)

July 3/68

PLAN NO.- M-962

DEPARTMENT OF MINES

— ONTARIO —

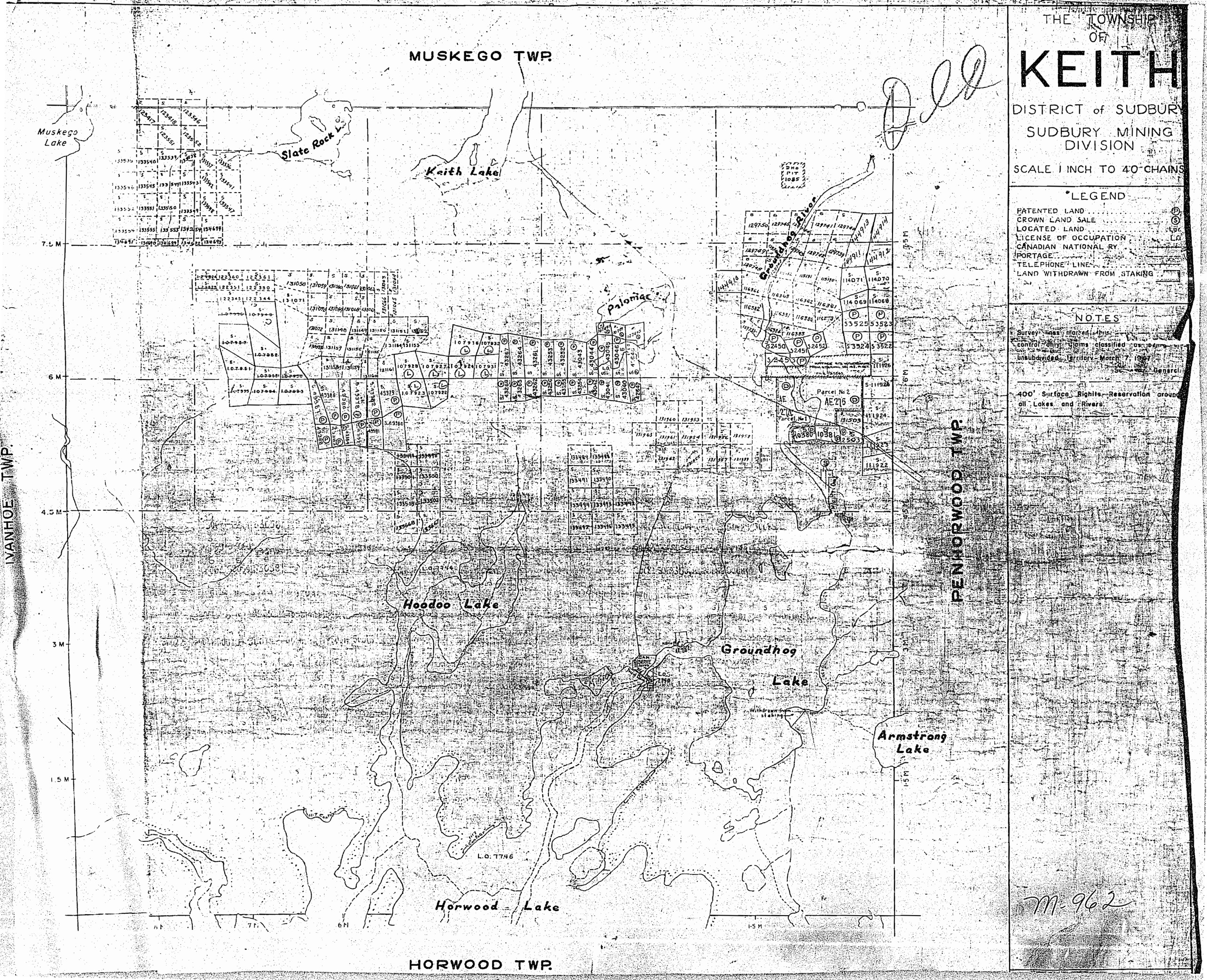

THE TOWNSHIP OF

KEITH

DISTRICT of SUDBURY

SUDBURY MINING DIVISION

SCALE 1 INCH TO 40 CHAINS

LEGEND

PATENTED LAND ..... P
CROWN LAND SALE ..... S
LOCATED LAND ..... Loc
LICENSE OF OCCUPATION ..... L.O.
CANADIAN NATIONAL RY.
PORTAGE
TELEPHONE LINE
LAND WITHDRAWN FROM STAKING

NOTES

Survey lines marked thus control only. Claims classified as being unsubdivided territory March 7, 1967 Sc. Geneva General

400' Surface Rights Reservation around all Lakes and Rivers.

M-962

Muskego Twp.(M-881)

Ivanhoe Twp.(M-951)

Penhorwood Twp.(M-1055)

Horwood Twp.(M-936)

THE TOWNSHIP OF

KEITH

OLD

DISTRICT OF SUDBURY

SUDBURY MINING DIVISION

SCALE: 1-INCH = 40 CHAINS

LEGEND

PATENTED LAND	P
CROWN LAND SALE	C.S.
LEASES	L
LOCATED LAND	Loc.
LICENSE OF OCCUPATION	L.O.
MINING RIGHTS ONLY	M.R.O.
SURFACE RIGHTS ONLY	S.R.O.
ROADS	
IMPROVED ROADS	
KING'S HIGHWAYS	
RAILWAYS	
POWER LINES	
MARSH OR MUSKEG	
MINES CANCELLED	M.C.

NOTES

400' Surface Rights Reservation around all Lakes and Rivers.

Survey lines marked thus: _ _ _ _ _ _ _ for control only. Claims classified as being in unsubdivided territory – March 7, 1947.—

Surveyor General

Flooding

Flooded Areas Along The Groundhog River And Tributaries To Contour 1117. Refer To Lo.7746 (File 75166)

July 3 c/ov

PLAN NO.- M-962

DEPARTMENT OF MINES

– ONTARIO –

REFERENCE

AREAS WITHDRAWN FROM DISPOSITION

M.R.O. – MINING RIGHTS ONLY
S.R.O. – SURFACE RIGHTS ONLY
M.+S. – MINING AND SURFACE RIGHTS

Description	Order No.	Date	Disposition	File
(R1)			S.R.O.	135263
(R2) M.N.R. RES.			S.R.O.	22417.
(R3) SEC. 36/80		7/2/80	S.R.O.	188543
(R4) MNR OPERATIONS BASE		3/01/95	S.R.O.	LND. ROLE

SAND AND GRAVEL

(G1) M.T.C. PIT
(G2) M.T.C. PIT 3A-15
(G3) M.T.C. PIT 3A-16
(G4) M.T.C. PIT 1085
(G5) GRAVEL FILE 177587
(G6) M.N.R. PIT 3A-1 (M.O.E. WASTE DISP. SITE)

SURVEY LINES SHOWN THUS ———— ARE FOR CONTROL ONLY. CLAIMS CLASSIFIED AS BEING IN UNSUBDIVIDED TERRITORY. — March 7, 1947.

Surveyor General

FLOODING

Flooded areas on Hoodoo & Horwood Lakes and Groundhog R. to contour elev. 1117' L.O. 7746 File : 75166.

THE INFORMATION THAT APPEARS ON THIS MAP HAS BEEN COMPILED FROM VARIOUS SOURCES, AND ACCURACY IS NOT GUARANTEED. THOSE WISHING TO STAKE MINING CLAIMS SHOULD CONSULT WITH THE MINING RECORDER, MINISTRY OF NORTHERN DEVELOPMENT AND MINES, FOR ADDITIONAL INFORMATION ON THE STATUS OF THE LANDS SHOWN HEREON.

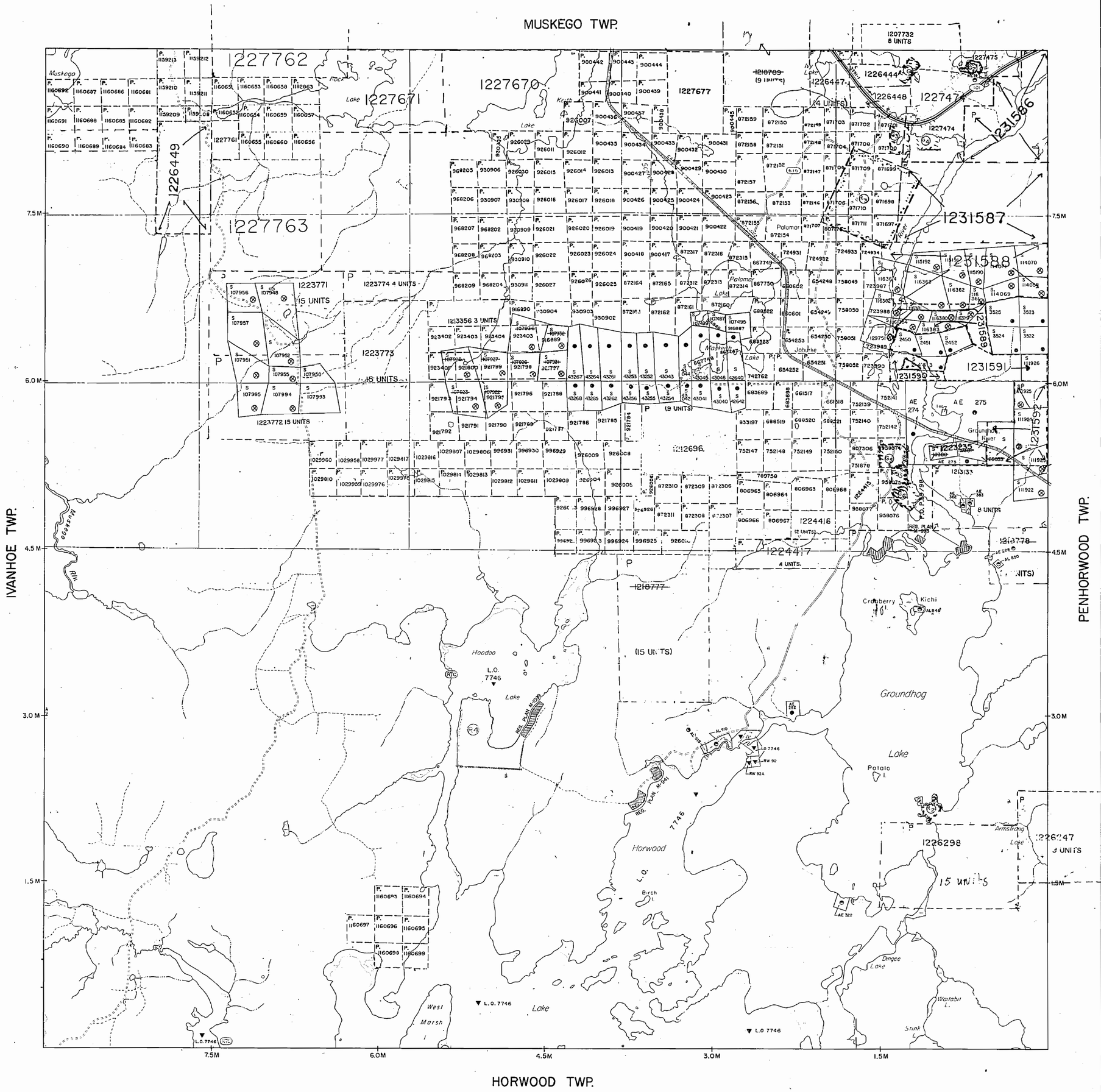

LEGEND

HIGHWAY AND ROUTE No.
OTHER ROADS
TRAILS
SURVEYED LINES:
TOWNSHIPS, BASE LINES, ETC.
LOTS, MINING CLAIMS, PARCELS, ETC.
UNSURVEYED LINES:
LOT LINES
PARCEL BOUNDARY
MINING CLAIMS ETC.
RAILWAY AND RIGHT OF WAY
UTILITY LINES
NON-PERENNIAL STREAM
FLOODING OR FLOODING RIGHTS
SUBDIVISION OR COMPOSITE PLAN
RESERVATIONS
ORIGINAL SHORELINE
MARSH OR MUSKEG
MINES
TRAVERSE MONUMENT

DISPOSITION OF CROWN LANDS

TYPE OF DOCUMENT	SYMBOL
PATENT, SURFACE & MINING RIGHTS	●
" , SURFACE RIGHTS ONLY	◒
" , MINING RIGHTS ONLY	◓
LEASE, SURFACE & MINING RIGHTS	■
" , SURFACE RIGHTS ONLY	◨
" , MINING RIGHTS ONLY	◧
LICENCE OF OCCUPATION	▼
ORDER-IN-COUNCIL	OC
RESERVATION	Ⓡ
CANCELLED	⊘
SAND & GRAVEL	Ⓖ

NOTE: MINING RIGHTS IN PARCELS PATENTED PRIOR TO MAY 6, 1913, VESTED IN ORIGINAL PATENTEE BY THE PUBLIC LANDS ACT, R.S.O. 1970, CHAP. 380, SEC. 63, SUBSEC 1

SCALE: 1 INCH = 40 CHAINS

FEET 0 1000 2000 4000 6000 8000
METRES 0 700 1000 2000
11 KM. (2 KM.)

(RC) REMOTE TOURIST CAMPS

TOWNSHIP

KEITH

M.N.R. ADMINISTRATIVE DISTRICT

CHAPLEAU

MINING DIVISION

PORCUPINE

LAND TITLES / REGISTRY DIVISION

SUDBURY

Ontario Ministry of Natural Resources — Land Management Branch

Date	Number
APRIL 1985	G-3238
ACTIVATED JUNE 30, 1992 BY D.C.	

962

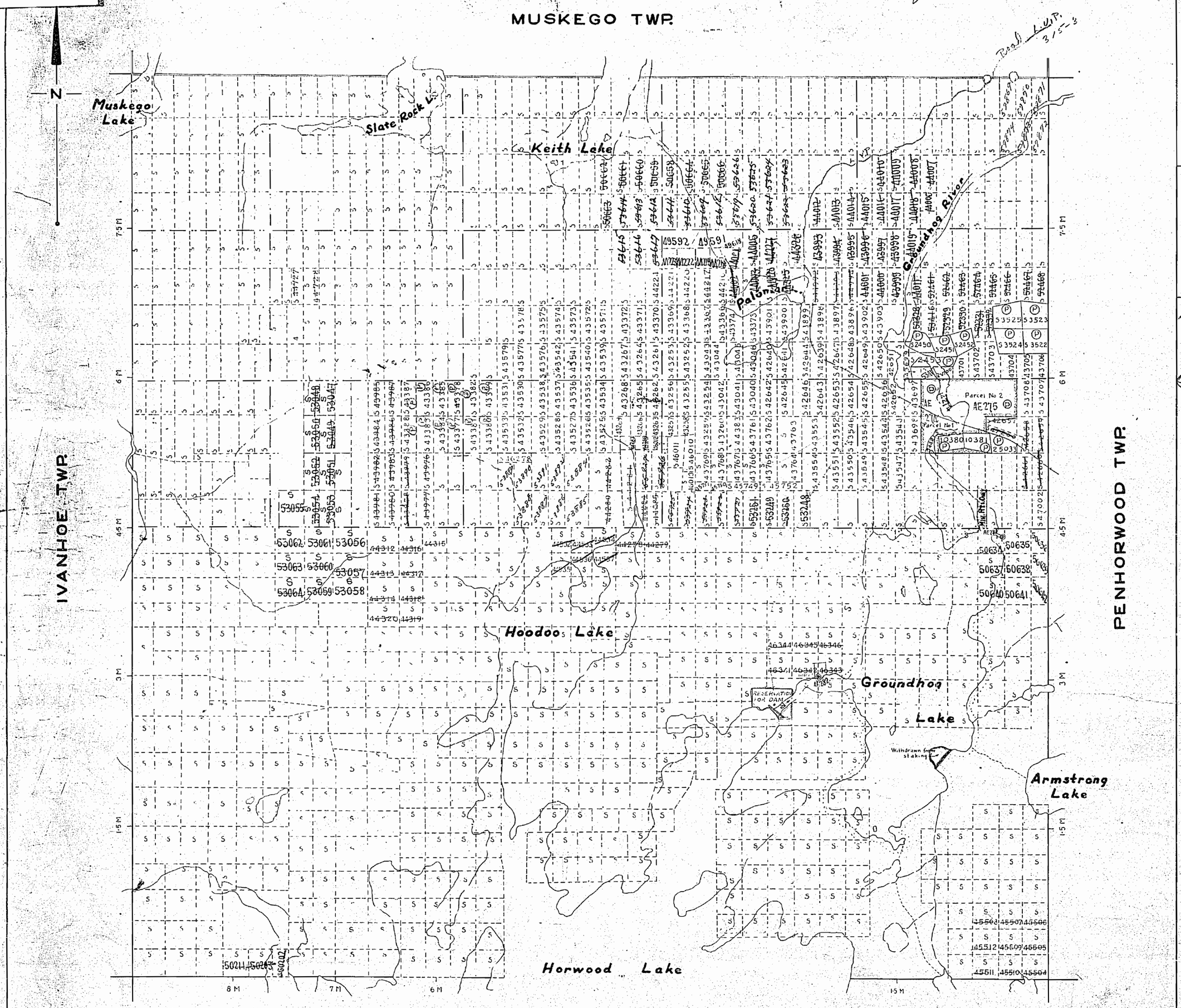

Surface reservations 200' wide by Dept of L & F.
Shewn heron thus

THE TOWNSHIP OF

KEITH

DISTRICT of SUDBURY

SUDBURY MINING DIVISION

SCALE 1 INCH TO 40 CHAINS

LEGEND

PATENTED LAND	P
CROWN LAND SALE	S
LOCATED LAND	Loc
LICENSE OF OCCUPATION	L.O.
CANADIAN NATIONAL RY.	
PORTAGE	
TELEPHONE LINE	
LAND WITHDRAWN FROM STAKING	

NOTES

Letter: J.F.M. Jan 26/50
DAM SITE to Spruce Falls Power & Paper Co. Withdrawn from operations of the mining act (on Groundhog River & Horwood Lake)

Too 'Res. Groundhog 11

Sept 6/46
Twp. Subj. to Sect 52(a)

M962

DEPARTMENT of MINES
ONTARIO

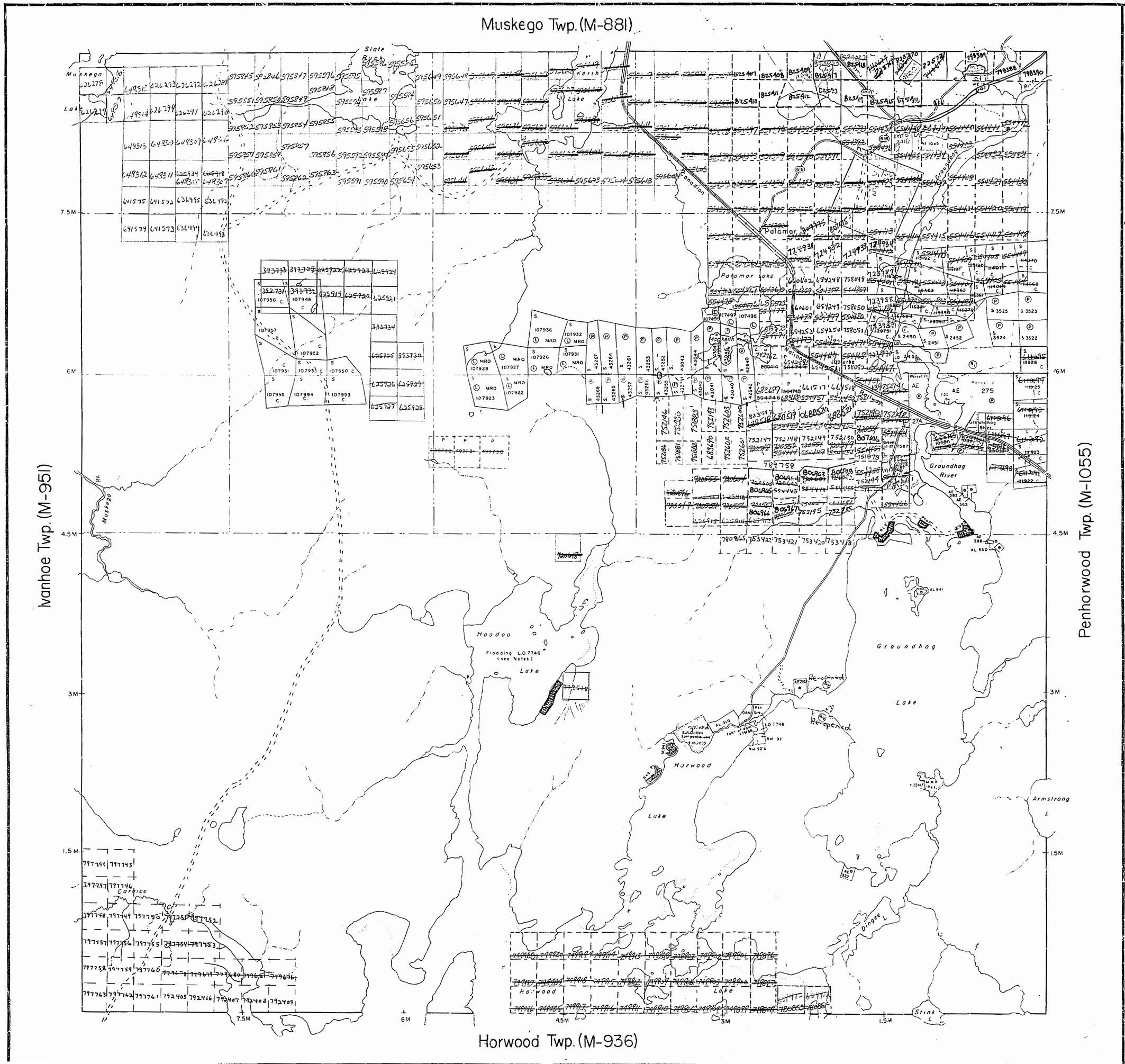

THE TOWNSHIP OF

KEITH

DISTRICT OF SUDBURY

PORCUPINE MINING DIVISION

SCALE: 1-INCH = 40 CHAINS

LEGEND

PATENTED LAND	● or Ⓟ
CROWN LAND SALE	C.S.
LEASES	Ⓛ
LOCATED LAND	Loc.
LICENSE OF OCCUPATION	L.O.
MINING RIGHTS ONLY	M.R.O.
SURFACE RIGHTS ONLY	S.R.O.
ROADS	
IMPROVED ROADS	
KING'S HIGHWAYS	
RAILWAYS	
POWER LINES	
MARSH OR MUSKEG	
MINES	
CANCELLED	C.
PATENTED S.R.O.	
REGISTERED PLAN OF SUBDIVISION	

NOTES

400' Surface Rights Reservation along the shores of all lakes and rivers.

Survey lines marked thus: - - - - - - - - for control only. Claims classified as being in unsubdivided territory - March 7, 1947.—

Surveyor General.

Flooding

Flooded areas along Groundhog River and tributaries to contour elev. 1117' under L.O. 7746. File 75166.

Areas withdrawn from staking under Section 43 of the Mining Act, R.S.O. 1970 (Sec. 42, R.S.O. 1960).

Order No.	File	Date	Disposition
(R1)	135263		S.R.O.
(R2)	~~180750~~		~~S.R.B.M.R.~~ Re-op
~~(R3) W.31/78~~	~~186505~~	~~8/5/78~~	~~S.R.O.~~

Rs. Withdrawn - S.R.O.

PLAN NO.- M-962

ONTARIO

MINISTRY OF NATURAL RESOURCES

SURVEYS AND MAPPING BRANCH

Muskego Twp. (M-881)

Penhorwood Twp. (M-1055)

Horwood Twp. (M-936)

THE TOWNSHIP OF KEITH

DISTRICT OF SUDBURY

SUDBURY MINING DIVISION

SCALE: 1-INCH = 40 CHAINS

old

LEGEND

PATENTED LAND	P
CROWN LAND SALE	C.S.
LEASES	L
LOCATED LAND	Loc.
LICENSE OF OCCUPATION	L.O.
MINING RIGHTS ONLY	M.R.O.
SURFACE RIGHTS ONLY	S.R.O.
ROADS	
IMPROVED ROADS	
KING'S HIGHWAYS	
RAILWAYS	
POWER LINES	
MARSH OR MUSKEG	
MINES	
CANCELLED	C.

NOTES

400' Surface Rights Reservation around all Lakes and Rivers.

Survey lines marked thus: _ _ _ _ _ for control only. Claims classified as being in unsubdivided territory - March 7, 1947.—

Surveyor General.

Flooding

Flooded Areas Along The Groundhog River And Tributaries, To Contour 1117 Refer To Lo. 7746 (File 75166)

July 3 / 62

PLAN NO.- M-962

DEPARTMENT OF MINES

- ONTARIO -

REFERENCE

AREAS WITHDRAWN FROM DISPOSITION

M.R.O. – MINING RIGHTS ONLY
S.R.O. – SURFACE RIGHTS ONLY
M.+ S. – MINING AND SURFACE RIGHTS

Description	Order No.	Date	Disposition	File
(R1)			S.R.O.	135263
(R2)	M.N.R. RES.		S.R.O.	22417.
(R3)	SEC. 36/80	7/2/80	S.R.O.	188543
(R4)	MNR OPERATIONS BASE	3/01/95	S.R.O.	LND. ROLE

SAND AND GRAVEL

(G1) M.T.C. PIT
(G2) M.T.C. PIT 3A-15
(G3) M.T.C. PIT 3A-16
(G4) M.T.C. PIT 1085
(G5) GRAVEL FILE 177587
(G6) M.N.R. PIT 3A-I (M.O.E. WASTE DISP. SITE)

SURVEY LINES SHOWN THUS ——————— ARE FOR CONTROL ONLY. CLAIMS CLASSIFIED AS BEING IN UNSUBDIVIDED TERRITORY.— March 7, 1947.
Surveyor General

FLOODING

Flooded areas on Hoodoo & Horwood Lakes and Groundhog R. to contour elev. 1117' L.O. 7746 File: 75166.

THE INFORMATION THAT APPEARS ON THIS MAP HAS BEEN COMPILED FROM VARIOUS SOURCES, AND ACCURACY IS NOT GUARANTEED. THOSE WISHING TO STAKE MINING CLAIMS SHOULD CONSULT WITH THE MINING RECORDER, MINISTRY OF NORTHERN DEVELOPMENT AND MINES, FOR ADDITIONAL INFORMATION ON THE STATUS OF THE LANDS SHOWN HEREON.

MUSKEGO TWP.

IVANHOE TWP.

PENHORWOOD TWP.

HORWOOD TWP.

LEGEND

HIGHWAY AND ROUTE No.
OTHER ROADS
TRAILS
SURVEYED LINES:
TOWNSHIPS, BASE LINES, ETC.
LOTS, MINING CLAIMS, PARCELS, ETC.
UNSURVEYED LINES:
LOT LINES
PARCEL BOUNDARY
MINING CLAIMS ETC.
RAILWAY AND RIGHT OF WAY
UTILITY LINES
NON-PERENNIAL STREAM
FLOODING OR FLOODING RIGHTS
SUBDIVISION OR COMPOSITE PLAN
RESERVATIONS
ORIGINAL SHORELINE
MARSH OR MUSKEG
MINES
TRAVERSE MONUMENT

DISPOSITION OF CROWN LANDS

TYPE OF DOCUMENT	SYMBOL
PATENT, SURFACE & MINING RIGHTS	
" , SURFACE RIGHTS ONLY	
" , MINING RIGHTS ONLY	
LEASE, SURFACE & MINING RIGHTS	
" , SURFACE RIGHTS ONLY	
" , MINING RIGHTS ONLY	
LICENCE OF OCCUPATION	
ORDER-IN-COUNCIL	OC
RESERVATION	R
CANCELLED	
SAND & GRAVEL	G

NOTE: MINING RIGHTS IN PARCELS PATENTED PRIOR TO MAY 6, 1913, VESTED IN ORIGINAL PATENTEE BY THE PUBLIC LANDS ACT, R.S.O. 1970, CHAP. 380, SEC. 63, SUBSEC 1.

SCALE: 1 INCH = 40 CHAINS

FEET 0 1000 2000 4000 6000 8000
METRES 0 200 1000 (1 KM) 2000 (2 KM)

(RTC) REMOTE TOURIST CAMPS

(F2) THIS TWP. IS SUBJECT TO FOREST ACTIVITY IN 1993/94. FURTHER INFORMATION ON FILE.

(F3) THIS TWP. IS SUBJECT TO FOREST ACTIVITY IN 1995/96. FURTHER INFORMATION AVAILABLE ON FILE. 96/97

DATE OF ISSUE

MAR 2 0 1998

PROVINCIAL RECORDING OFFICE - SUDBURY

TOWNSHIP

KEITH

M.N.R. ADMINISTRATIVE DISTRICT
CHAPLEAU
MINING DIVISION
PORCUPINE
LAND TITLES / REGISTRY DIVISION
SUDBURY

Ministry of Natural Resources — Land Management Branch
Ontario

Date	Number
APRIL 1985	G-3238
ACTIVATED JUNE 30, 1992 BY D.C.	

962

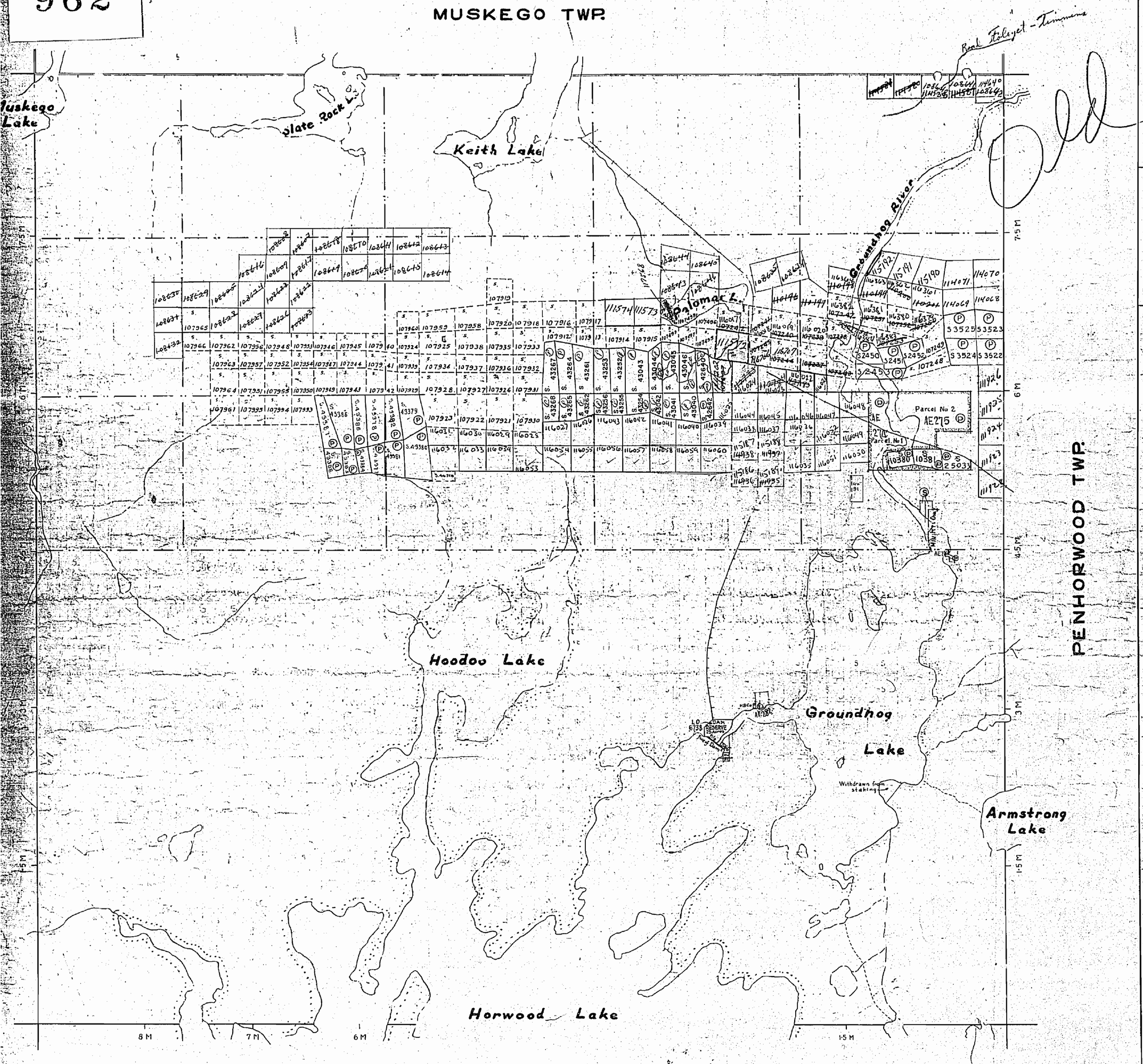

THE TOWNSHIP OF

KEITH

DISTRICT of SUDBURY

SUDBURY MINING DIVISION

SCALE 1 INCH TO 40 CHAINS

LEGEND

PATENTED LAND ..... Ⓟ
CROWN LAND SALE ..... Ⓢ
LOCATED LAND ..... Loc.
LICENSE OF OCCUPATION ..... L.O.
CANADIAN NATIONAL RY. ———
PORTAGE ———
TELEPHONE LINE ———
LAND WITHDRAWN FROM STAKING

NOTES

Survey lines marked thus ——— for control only. Claims classified as being in unsubdivided territory - March 7, 1947.

Surveyor General.

M. 962

DEPARTMENT of MINES
ONTARIO

REFERENCE

AREAS WITHDRAWN FROM DISPOSITION

M.R.O. – MINING RIGHTS ONLY
S.R.O. – SURFACE RIGHTS ONLY
M.+ S. – MINING AND SURFACE RIGHTS

	Description	Order No.	Date	Disposition	File
R1				S.R.O.	135263
R2	M.N.R. RES.			S.R.O.	22417.
R3	SEC. 36/80		7/2/80	S.R.O.	188543
R4	MNR OPERATIONS BASE		3/01/95	S.R.O.	LND. ROLE

SAND AND GRAVEL

- G1 M.T.C. PIT
- G2 M.T.C. PIT 3A-15
- G3 M.T.C. PIT 3A-16
- G4 M.T.C. PIT 1085
- G5 GRAVEL FILE 177587
- G6 M.N.R. PIT 3A-1 (M.O.E. WASTE DISP. SITE)

SURVEY LINES SHOWN THUS ———— ARE FOR CONTROL ONLY. CLAIMS CLASSIFIED AS BEING IN UNSUBDIVIDED TERRITORY. — March 7, 1947.
Surveyor General

FLOODING

Flooded areas on Hoodoo & Horwood Lakes and Groundhog R. to contour elev. 1117' L.O. 7746 File: 75166.

THE INFORMATION THAT APPEARS ON THIS MAP HAS BEEN COMPILED FROM VARIOUS SOURCES, AND ACCURACY IS NOT GUARANTEED. THOSE WISHING TO STAKE MINING CLAIMS SHOULD CONSULT WITH THE MINING RECORDER, MINISTRY OF NORTHERN DEVELOPMENT AND MINES. FOR ADDITIONAL INFORMATION ON THE STATUS OF THE LANDS SHOWN HEREON

MUSKEGO TWP.

IVANHOE TWP.

PENHORWOOD TWP.

HORWOOD TWP.

LEGEND

- HIGHWAY AND ROUTE No
- OTHER ROADS
- TRAILS
- SURVEYED LINES
  - TOWNSHIPS, BASE LINES, ETC.
  - LOTS, MINING CLAIMS, PARCELS, ETC
- UNSURVEYED LINES
  - LOT LINES
  - PARCEL BOUNDARY
  - MINING CLAIMS ETC.
- RAILWAY AND RIGHT OF WAY
- UTILITY LINES
- NON-PERENNIAL STREAM
- FLOODING OR FLOODING RIGHTS
- SUBDIVISION OR COMPOSITE PLAN
- RESERVATIONS
- ORIGINAL SHORELINE
- MARSH OR MUSKEG
- MINES
- TRAVERSE MONUMENT

DISPOSITION OF CROWN LANDS

TYPE OF DOCUMENT	SYMBOL
PATENT, SURFACE & MINING RIGHTS	●
" , SURFACE RIGHTS ONLY	◓
" , MINING RIGHTS ONLY	◒
LEASE, SURFACE & MINING RIGHTS	■
" , SURFACE RIGHTS ONLY	◨
" MINING RIGHTS ONLY	◪
LICENCE OF OCCUPATION	▼
ORDER-IN-COUNCIL	OC
RESERVATION	Ⓡ
CANCELLED	Ⓒ
SAND & GRAVEL	Ⓢ

NOTE: MINING RIGHTS IN PARCELS PATENTED PRIOR TO MAY 6, 1913, VESTED IN HIS/HER PATENTEE BY THE PUBLIC LANDS ACT R.S.O. 1970 CHAP. 380, SEC 63, SUBSEC 1

SCALE: 1 INCH = 40 CHAINS

FEET: 0 1000 2000 4000 6000 8000
METRES: 0 200 1000 2000 7000

RC REMOTE TOURIST CAMPS

F2 THIS TWP. IS SUBJECT TO FOREST ACTIVITY IN 1993/94. FURTHER INFORMATION ON FILE.

F3 THIS TWP. IS SUBJECT TO FOREST ACTIVITY IN 1995/96. FURTHER INFORMATION AVAILABLE ON FILE.

DATE OF ISSUE

MAR 13 1998

PROVINCIAL RECORDING OFFICE - SUDBURY

TOWNSHIP

KEITH

M.N.R. ADMINISTRATIVE DISTRICT

CHAPLEAU

MINING DIVISION

PORCUPINE

LAND TITLES / REGISTRY DIVISION

SUDBURY

Ministry of Natural Resources — Land Management Branch
Ontario

Date	Number
APRIL 1985	G-3238

REFERENCE

AREAS WITHDRAWN FROM DISPOSITION

M.R.O. – MINING RIGHTS ONLY
S.R.O. – SURFACE RIGHTS ONLY
M.+ S. – MINING AND SURFACE RIGHTS

	Description	Order No.	Date	Disposition	File
R1				S.R.O.	135263
R2	M.N.R. RES.			S.R.O.	22417.
R3	SEC. 36/80		7/2/80	S.R.O.	188543
R4	MNR OPERATIONS BASE		3/01/95	S.R.O.	LND. ROLE

SAND AND GRAVEL

- G1 M.T.C. PIT
- G2 M.T.C. PIT 3A-15
- G3 M.T.C. PIT 3A-16
- G4 M.T.C. PIT 1085
- G5 GRAVEL FILE 177587
- G6 M.N.R. PIT 3A-1 (M.O.E. WASTE DISP. SITE)

SURVEY LINES SHOWN THUS ———— ARE FOR CONTROL ONLY. CLAIMS CLASSIFIED AS BEING IN UNSUBDIVIDED TERRITORY.— March 7, 1947.
Surveyor General

FLOODING

Flooded areas on Hoodoo & Horwood Lakes and Groundhog R. to contour elev. 1117' L.O. 7746. File: 75166.

THE INFORMATION THAT APPEARS ON THIS MAP HAS BEEN COMPILED FROM VARIOUS SOURCES, AND ACCURACY IS NOT GUARANTEED. THOSE WISHING TO STAKE MINING CLAIMS SHOULD CONSULT WITH THE MINING RECORDER, MINISTRY OF NORTHERN DEVELOPMENT AND MINES, FOR ADDITIONAL INFORMATION ON THE STATUS OF THE LANDS SHOWN HEREON.

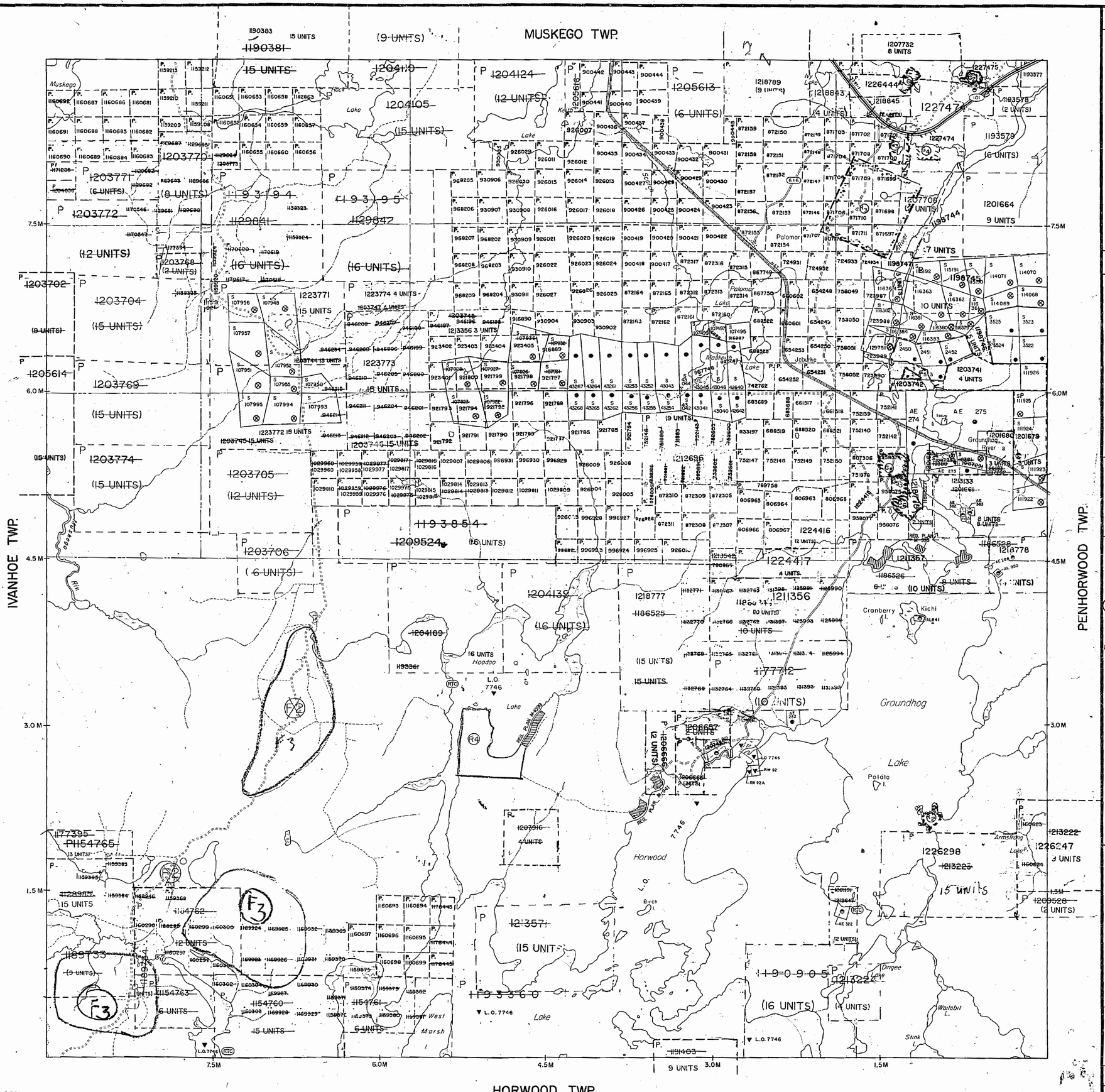

962

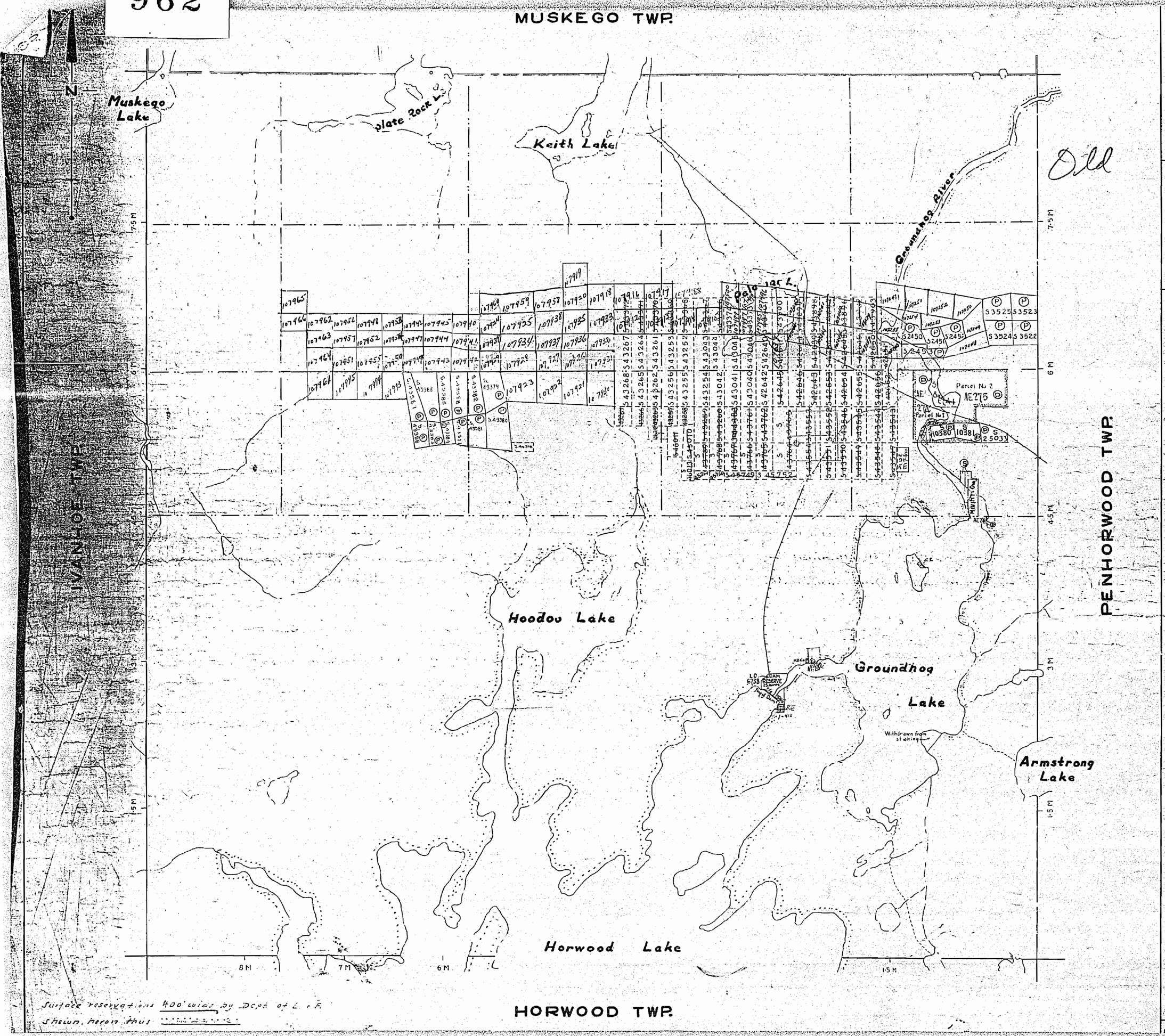

Surface reservations 400' wide by Dept. of L. & F.
Shewn heron thus

KEITH

DISTRICT of SUDBURY

SUDBURY MINING DIVISION

SCALE 1 INCH TO 40 CHAINS

LEGEND

PATENTED LAND
CROWN LAND SALE
LOCATED LAND
LICENSE OF OCCUPATION
CANADIAN NATIONAL RY.
PORTAGE
TELEPHONE LINE
LAND WITHDRAWN FROM STAKING

NOTES

Survey lines marked thus ..... for control only. Claims classified as being in unsubdivided territory March 7, 1947.
Surveyor General

Pub. Lot 53A

M-962

DEPARTMENT of MINES

REFERENCE

AREAS WITHDRAWN FROM DISPOSITION

M.R.O. – MINING RIGHTS ONLY
S.R.O. – SURFACE RIGHTS ONLY
M.+ S. – MINING AND SURFACE RIGHTS

Description	Order No.	Date	Disposition	File
R1			S.R.O.	135263
R2	M.N.R. RES.		S.R.O.	22417.
R3	SEC. 36/80	7/2/80	S.R.O.	188543
R4	MNR OPERATIONS BASE	3/01/95	S.R.O.	LND. ROLE

SAND AND GRAVEL

- S1 M.T.C. PIT
- S2 M.T.C. PIT 3A-15
- S3 M.T.C. PIT 3A-16
- S4 M.T.C. PIT 1085
- S5 GRAVEL FILE 177587
- S6 M.N.R. PIT 3A-1 (M.O.E. WASTE DISP. SITE)

SURVEY LINES SHOWN THUS ———— ARE FOR CONTROL ONLY. CLAIMS CLASSIFIED AS BEING IN UNSUBDIVIDED TERRITORY.— March 7,1947.

Surveyor General

FLOODING

Flooded areas on Hoodoo & Horwood Lakes and Groundhog R. to contour elev. 1117' L.O. 7746. File: 75166.

THE INFORMATION THAT APPEARS ON THIS MAP HAS BEEN COMPILED FROM VARIOUS SOURCES, AND ACCURACY IS NOT GUARANTEED. THOSE WISHING TO STAKE MINING CLAIMS SHOULD CONSULT WITH THE MINING RECORDER, MINISTRY OF NORTHERN DEVELOPMENT AND MINES, FOR ADDITIONAL INFORMATION ON THE STATUS OF THE LANDS SHOWN HEREON.

MUSKEGO TWP.

IVANHOE TWP.

PENHORWOOD TWP.

HORWOOD TWP.

LEGEND

- HIGHWAY AND ROUTE No.
- OTHER ROADS
- TRAILS
- SURVEYED LINES:
  - TOWNSHIPS, BASE LINES, ETC.
  - LOTS, MINING CLAIMS, PARCELS, ETC.
- UNSURVEYED LINES:
  - LOT LINES
  - PARCEL BOUNDARY
  - MINING CLAIMS ETC.
- RAILWAY AND RIGHT OF WAY
- UTILITY LINES
- NON-PERENNIAL STREAM
- FLOODING OR FLOODING RIGHTS
- SUBDIVISION OR COMPOSITE PLAN
- RESERVATIONS
- ORIGINAL SHORELINE
- MARSH OR MUSKEG
- MINES
- TRAVERSE MONUMENT

DISPOSITION OF CROWN LANDS

TYPE OF DOCUMENT	SYMBOL
PATENT, SURFACE & MINING RIGHTS	
" , SURFACE RIGHTS ONLY	
" , MINING RIGHTS ONLY	
LEASE, SURFACE & MINING RIGHTS	
" , SURFACE RIGHTS ONLY	
" , MINING RIGHTS ONLY	
LICENCE OF OCCUPATION	
ORDER-IN-COUNCIL	OC
RESERVATION	R
CANCELLED	
SAND & GRAVEL	S

NOTE: MINING RIGHTS IN PARCELS PATENTED PRIOR TO MAY 6, 1913, VESTED IN ORIGINAL PATENTEE BY THE PUBLIC LANDS ACT, R.S.O. 1970, CHAP. 380, SEC. 63, SUBSEC 1.

SCALE: 1 INCH = 40 CHAINS

FEET 0 1000 2000 4000 6000 8000

METRES 0 200 1000 (1 KM) 2000 (2 KM)

RTC REMOTE TOURIST CAMPS

F2 THIS TWP. IS SUBJECT TO FOREST ACTIVITY IN 1993/94. FURTHER INFORMATION ON FILE.

F3 THIS TWP. IS SUBJECT TO FOREST ACTIVITY IN 1995/96. FURTHER INFORMATION AVAILABLE ON FILE. 96/97

TOWNSHIP

KEITH

M.N.R. ADMINISTRATIVE DISTRICT
CHAPLEAU

MINING DIVISION
PORCUPINE

LAND TITLES / REGISTRY DIVISION
SUDBURY

DATE OF ISSUE
JUN 03 1998
PROVINCIAL RECORDING OFFICE SUDBURY

Ontario Ministry of Natural Resources — Land Management Branch

Date	Number
APRIL 1985	G-3238
ACTIVATED BY D.C. JUNE 30, 1992	

962

Muskego Twp. (M-881)

Ivanhoe Twp. (M-951)

Penhorwood Twp. (M-1055)

Horwood Twp. (M-936)

THE TOWNSHIP OF KEITH

DISTRICT OF SUDBURY

SUDBURY MINING DIVISION

SCALE: 1-INCH - 40 CHAINS

LEGEND

PATENTED LAND	(P)
CROWN LAND SALE	C.S.
LEASES	(L)
LOCATED LAND	Loc.
LICENSE OF OCCUPATION	L.O.
MINING RIGHTS ONLY	M.R.O.
SURFACE RIGHTS ONLY	S.R.O.
ROADS	
IMPROVED ROADS	
KING'S HIGHWAYS	
RAILWAYS	
POWER LINES	
MARSH OR MUSKEG	
MINES CANCELLED	C.

NOTES

400' Surface Rights Reservation around all Lakes and Rivers.

Survey lines marked thus: - - - - - - - - - for control only. Claims classified as being in unsubdivided territory - March 7, 1947.—

Surveyor General.

Flooding

Flooded Areas Along The Groundhog River And Tributaries, To Contour 1117 Refer To Lo 7746 (File 75166)

SUDBURY MINING DIV. RECEIVED MAR 19 1969 AM PM

PLAN NO. M-962

DEPARTMENT OF MINES

— ONTARIO —