

SEWELL

PENHORWOOD

# KENOGAMING

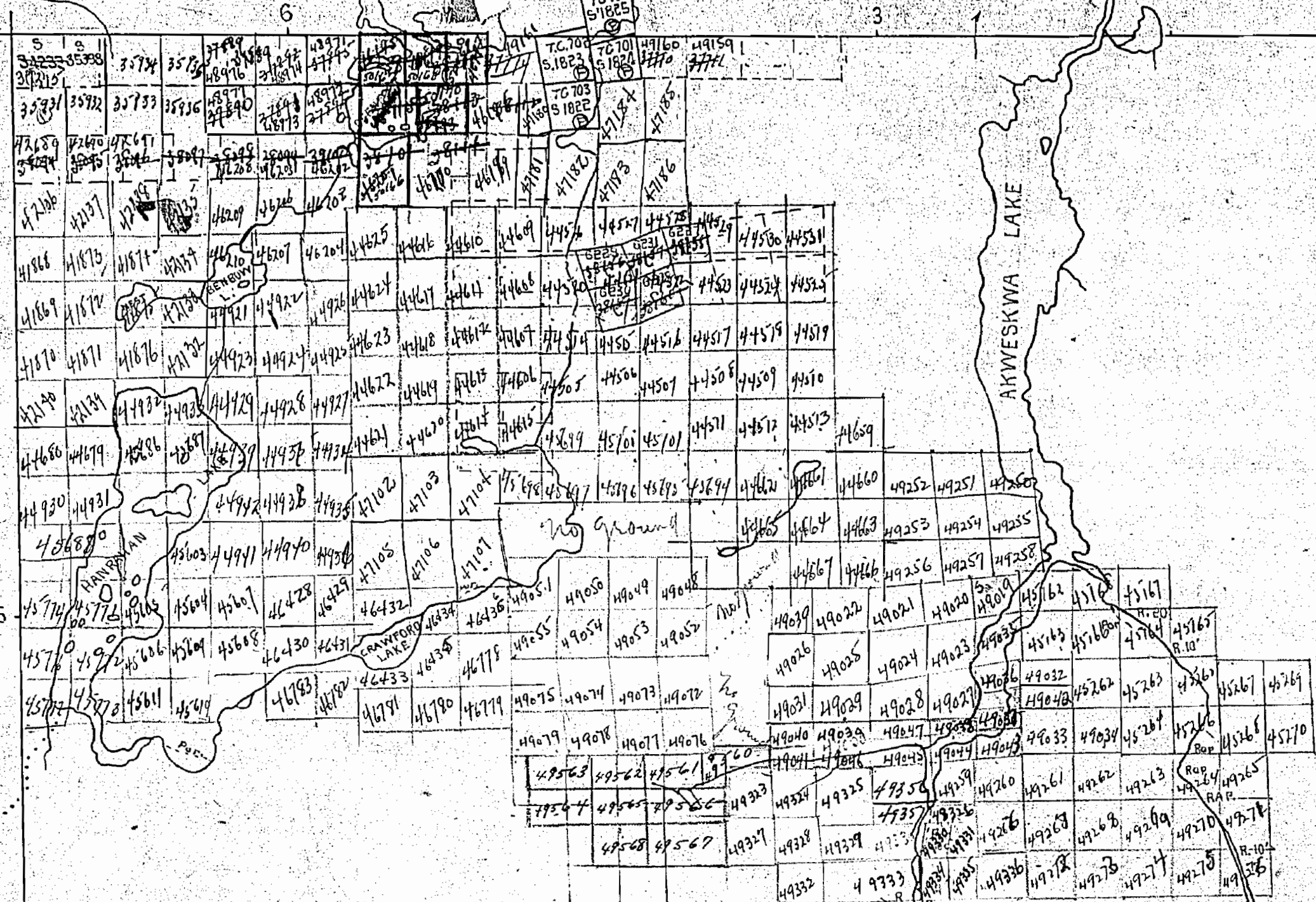
PHARAND

GROTHERS

REGAN

DATE OF ISSUE  
NOV 23 1941

3  
m967



967

Sewell Twp. M. 1102

THE TOWNSHIP OF  
OF

KENOGAMING

DISTRICT OF  
SUDBURYPORCUPINE  
MINING DIVISION

SCALE: 1-INCH = 40 CHAINS

## LEGEND

PATENTED LAND	Ⓟ
CROWN LAND SALE	C.S.
LEASES	Ⓛ
LOCATED LAND	Loc.
LICENSE OF OCCUPATION	L.O.
MINING RIGHTS ONLY	M.R.O.
SURFACE RIGHTS ONLY	S.R.O.
ROADS	—
IMPROVED ROADS	—
KING'S HIGHWAYS	—
RAILWAYS	—
POWER LINES	—
MARSH OR MUSKEG	—
MINES	—
CANCELLED	—

## NOTES

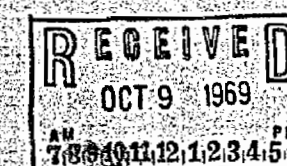
400' Surface Rights reservation around all  
Lakes & Rivers.

Penhorwood Twp. M. 1055

Pharand Twp. M. 306

Crothers Twp. M. 742

Regan Twp. M. 1075



PLAN NO. M. 967

DEPARTMENT OF MINES  
— ONTARIO —

Sewell Twp. M.1102

THE TOWNSHIP OF  
OF  
**KENOGAMING**

DISTRICT OF  
SUDBURY

PORCUPINE  
MINING DIVISION

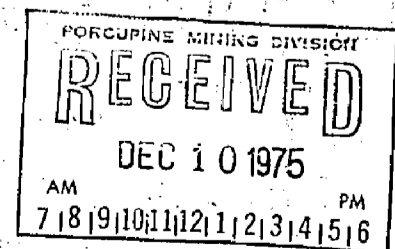
SCALE: 1-INCH = 40 CHAINS

**LEGEND**

PATENTED LAND	Ⓟ
CROWN LAND SALE	C.S.
LEASES	Ⓛ
LOCATED LAND	Loc.
LICENSE OF OCCUPATION	L.O.
MINING RIGHTS ONLY	M.R.O.
SURFACE RIGHTS ONLY	S.R.O.
ROADS	—
IMPROVED ROADS	—
KING'S HIGHWAYS	—
RAILWAYS	—
POWER LINES	—
MARSH OR MUSKEG	—
MINES	—
CANCELLED	—

**NOTES**

400' Surface Rights reservation around all  
Lakes & Rivers.



PLAN NO.- **M.967**

ONTARIO  
MINISTRY OF NATURAL RESOURCES  
SURVEYS AND MAPPING BRANCH

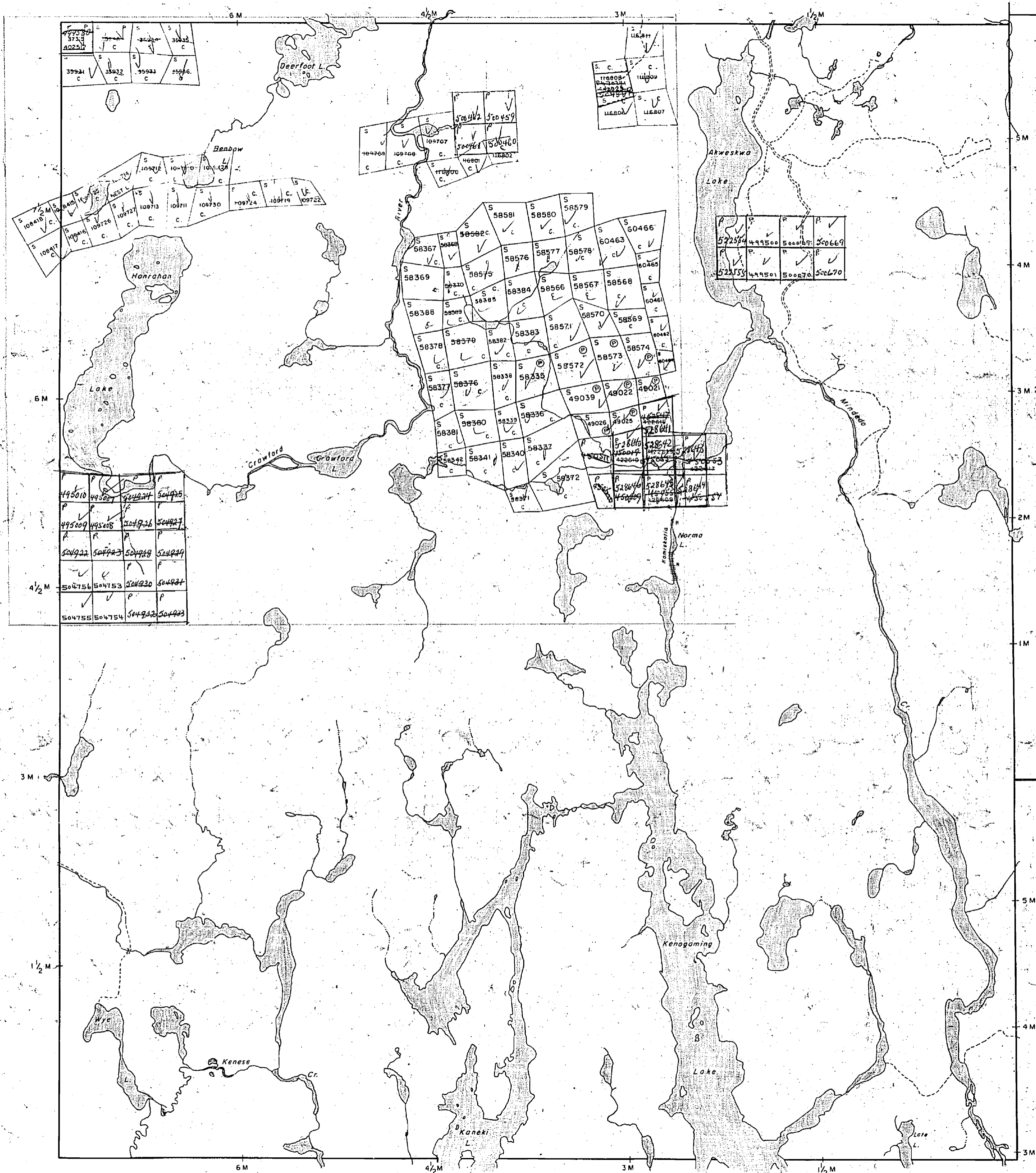
Area of 1978  
site preparation  
by M.N.R.

Penhorwood Twp. M.1055

Pharand Twp. M.306

Crothers Twp. M.742

Regan Twp. M.1075



Sewell Twp. M.1102

THE TOWNSHIP OF

KENOGAMING

DISTRICT OF  
SUDBURY

PORCUPINE  
MINING DIVISION

SCALE: 1-INCH = 40 CHAINS

LEGEND

PATENTED LAND	● or ⊙
CROWN LAND SALE	C.S.
LEASES	⊙
LOCATED LAND	Loc.
LICENSE OF OCCUPATION	L.O.
MINING RIGHTS ONLY	M.R.O.
SURFACE RIGHTS ONLY	S.R.O.
ROADS	—
IMPROVED ROADS	—
KING'S HIGHWAYS	—
RAILWAYS	—
POWER LINES	—
MARSH OR MUSKEG	—
MINES	—
CANCELLED	—
PATENTED S.R.O.	—

NOTES

400' Surface Rights reservation along the shores of all lakes and rivers.

Penhorwood Twp. M.1055

Pharand Twp. M.306

Crothers Twp. M.742

Regan Twp. M.1075

PLAN NO.- M.967

ONTARIO  
MINISTRY OF NATURAL RESOURCES  
SURVEYS AND MAPPING BRANCH

Sewell Twp. M.1102

THE TOWNSHIP OF

KENO GAMING

DISTRICT OF  
SUDBURY

PORCUPINE  
MINING DIVISION



SCALE: 1-INCH = 40 CHAINS

LEGEND

PATENTED LAND	● or ⊙
CROWN LAND SALE	C.S.
LEASES	Ⓢ
LOCATED LAND	Loc.
LICENSE OF OCCUPATION	L.O.
MINING RIGHTS ONLY	M.R.O.
SURFACE RIGHTS ONLY	S.R.O.
ROADS	—
IMPROVED ROADS	—
KING'S HIGHWAYS	—
RAILWAYS	—
POWER LINES	—
MARSH OR MUSKEG	—
MINES	✕
CANCELLED	○
PATENTED S.R.O.	○

NOTES

400' Surface Rights reservation along the shores of all lakes and rivers.



PLAN NO.- M.967

ONTARIO  
MINISTRY OF NATURAL RESOURCES  
SURVEYS AND MAPPING BRANCH

Penhorwood Twp. M.1055

Pharand Twp. M.306

Crothers Twp. M.742

Regan Twp. M.1075

area of 1971 site preparation by 7775

# KENOGAMING

DISTRICT OF  
SUDBURY

PORCUPINE  
MINING DIVISION

SCALE: 1-INCH = 40 CHAINS

## LEGEND

PATENTED LAND	● or ⊙
CROWN LAND SALE	C.S.
LEASES	Ⓢ
LOCATED LAND	Loc.
LICENSE OF OCCUPATION	L.O.
MINING RIGHTS ONLY	M.R.O.
SURFACE RIGHTS ONLY	S.R.O.
ROADS	—
IMPROVED ROADS	—
KING'S HIGHWAYS	—
RAILWAYS	—
POWER LINES	—
MARSH OR MUSKEG	—
MINES	—
CANCELLED	—
PATENTED S.R.O.	—

## NOTES

400' Surface Rights reservation along the shores of all lakes and rivers.

PLANNED REFORESTATION  
MAY 2/85

Received May 8/80

PLAN NO. M.967

Penhorwood Twp. M.1055

Pharand Twp. M.306

Crothers Twp. M.742

Regan Twp. M.1075

# REFERENCE

## AREAS WITHDRAWN FROM DISPOSITION

M.R.O. - MINING RIGHTS ONLY

S.R.O. - SURFACE RIGHTS ONLY

M. + S. - MINING AND SURFACE RIGHTS

Description Order No. Date Disposition File

FI - THIS TWP SUBJECT TO FOREST ACTIVITY IN 1992/93.  
FURTHER INFORMATION ON FILE.

## SEWELL TWP.

## LEGEND


HIGHWAY AND ROUTE No.	
OTHER ROADS	
TRAILS	
SURVEYED LINES:	
TOWNSHIPS, BASE LINES, ETC	
LOTS, MINING CLAIMS, PARCELS, ETC	
UNSURVEYED LINES:	
LOT LINES	
PARCEL BOUNDARY	
MINING CLAIMS ETC	
RAILWAY AND RIGHT OF WAY	
UTILITY LINES	
NON-PERENNIAL STREAM	
FLOODING OR FLOODING RIGHTS	
SUBDIVISION OR COMPOSITE PLAN	
RESERVATIONS	
ORIGINAL SHORELINE	
MARSH OR MUSKEG	
MINES	
TRAVERSE MONUMENT	

## DISPOSITION OF CROWN LANDS

TYPE OF DOCUMENT	SYMBOL
PATENT, SURFACE & MINING RIGHTS	
" SURFACE RIGHTS ONLY	
" MINING RIGHTS ONLY	
LEASE, SURFACE & MINING RIGHTS	
" SURFACE RIGHTS ONLY	
" MINING RIGHTS ONLY	
LICENCE OF OCCUPATION	
ORDER-IN-COUNCIL	
RESERVATION	
CANCELLED	
SAND & GRAVEL	

NOTE: MINING RIGHTS IN PARCELS PATENTED PRIOR TO 1913 VESTED IN ORIGINAL PATENTEE BY THE PUBLIC LANDS ACT R.S.O. 1970 CHAP. 210 SECT. 63, SUBSEC. 1.

## SCALE: 1 INCH = 40 CHAINS



## NOTE

(P) PROPOSED COTTAGING AREAS  
NOTICE RECEIVED DEC. 22/88

MAP REPLACED JULY 29, 1992  
BY D.C.

## TOWNSHIP KENOGAMING

M.N.R. ADMINISTRATIVE DISTRICT

TIMMINS

MINING DIVISION

PORCUPINE

LAND TITLES / REGISTRY DIVISION

SUDBURY



Date APRIL 1985

RECEIVED APR 22/87  
G-3239

PENHORWOOD TWP.

PIRAN'D TWP.

GROTHERS TWP.

## REGAN TWP.

THE INFORMATION THAT APPEARS ON THIS MAP HAS BEEN COMPILED FROM VARIOUS SOURCES, AND ACCURACY IS NOT GUARANTEED. THOSE WISHING TO STAKE MINING CLAIMS SHOULD CONSULT WITH THE MINING RECORDER, MINISTRY OF NORTHERN DEVELOPMENT AND MINES, FOR ADDITIONAL INFORMATION ON THE STATUS OF THE LANDS SHOWN HEREON.

# REFERENCE

## AREAS WITHDRAWN FROM DISPOSITION

M.R.O. - MINING RIGHTS ONLY  
S.R.O. - SURFACE RIGHTS ONLY  
M + S. - MINING AND SURFACE RIGHTS

Description Order No. Date Disposition File

PROPOSED COTTAGING AREAS NOTICE RECEIVED  
DECEMBER 22, 1988

THIS TWP. IS SUBJECT TO FOREST ACTIVITY IN  
1992/93. FURTHER INFORMATION AVAILABLE ON FILE

THIS TWP. SUBJECT TO FOREST ACTIVITY IN  
1988/89. FURTHER INFORMATION AVAILABLE ON  
FILE

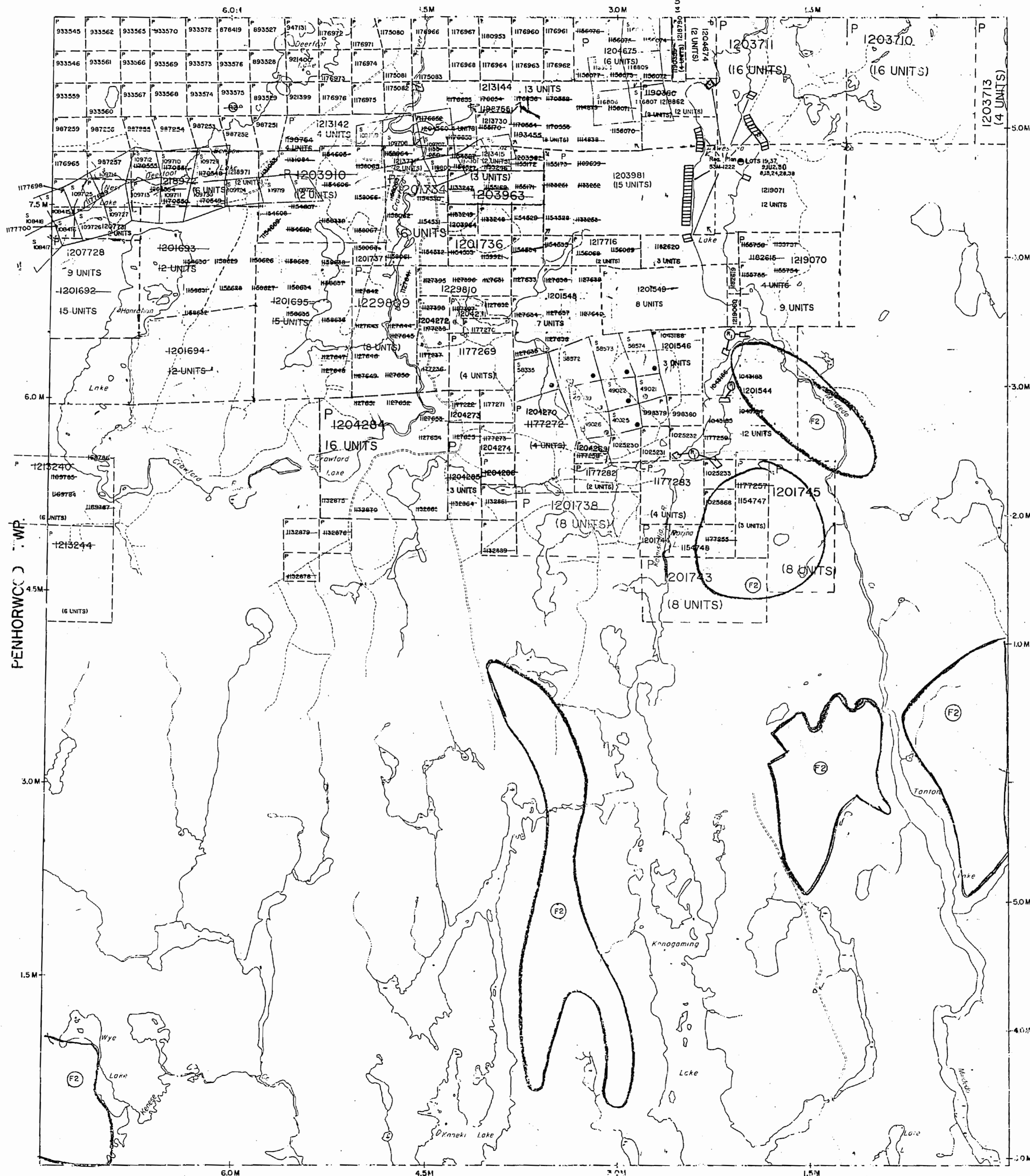
F.O. FILED ONLY REC.D DEC.12/94.

SURFACE AND MINING RIGHTS WITHDRAWN FROM PROSPECTING,  
STAKING OUT, SALE OR LEASE UNDER SECTION 35 OF THE  
MINING ACT, R.S.O. 1990 DATED 30-MAY-93 ORDER NO. W-7-93  
NER

SURFACE AND MINING RIGHTS RE-OPENED FOR PROSPECTING  
STAKING OUT, SALE OR LEASE UNDER SECTION 35 OF THE  
MINING ACT, R.S.O. 1990 DATED 96-NOV-18 AT 12:47 P.M.  
ORDER NO. O-P-31/96 NER

THE INFORMATION THAT  
APPEARS ON THIS MAP  
HAS BEEN COMPILED  
FROM VARIOUS SOURCES,  
AND ACCURACY IS NOT  
GUARANTEED. THOSE  
WISHING TO STAKE MIN-  
ING CLAIMS SHOULD CON-  
SULT WITH THE MINING  
RECORDER, MINISTRY OF  
NORTHERN DEVELOP-  
MENT AND MINES, FOR AD-  
DITIONAL INFORMATION  
ON THE STATUS OF THE  
LANDS SHOWN HEREON.

## SEWELL TWP.



## LEGEND

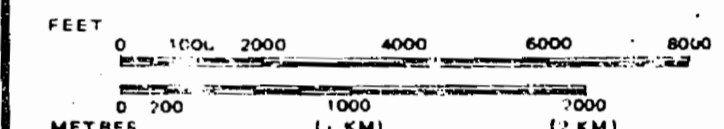
- HIGHWAY AND ROUTE NO.
- OTHER ROADS
- TRAILS
- SURVEYED LINES
- TOWNSHIPS, BASE LINES, ETC.
- LOTS, MINING CLAIMS, PARCELS, ETC.
- UNSUBDIVIDED LINES
- LOT LINES
- PARCEL BOUNDARY
- MINING CLAIMS ETC.
- RAILWAY AND RIGHT OF WAY
- UTILITY LINES
- NON-PERENNIAL STREAM
- FLOODING OF FLOODING RIGHTS
- SUBDIVISION OR COMPOSITE PLAN
- RESERVATIONS
- ORIGINAL SHOR-LINE
- MARSH OR MUSKEG
- MINES
- TRAVERSE MONUMENT

## DISPOSITION OF CROWN LANDS

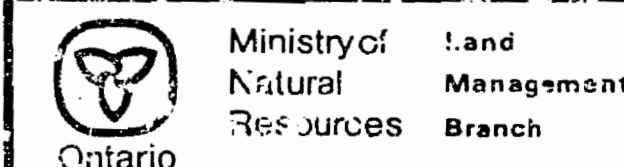
TYPE OF DOCUMENT	SYMBOL
PATENT, SURFACE & MINING RIGHTS	●
" SURFACE RIGHTS ONLY	○
" MINING RIGHTS ONLY	○
LEASE, SURFACE & MINING RIGHTS	■
" SURFACE RIGHTS ONLY	■
" MINING RIGHTS ONLY	■
LICENCE OF OCCUPATION	○
ORDER-IN-COUNCIL	OC
RESERVATION	○
CANCELLED	○
SAND & GRAVEL	○

NOTE: MINING RIGHTS IN PARCELS PATENTED PRIOR TO MAY 5,  
1913, VESTED IN ORIGINAL PATENTEE BY THE PUBLIC  
LANDS ACT, R.S.O. 1970, CHAP. 380, SEC. 63, SUBSEC. 1.

SCALE: 1 INCH = 40 CHAINS



TOWNSHIP  
**KENOGAMING**  
M.N.R. ADMINISTRATIVE DISTRICT  
TIMMINS  
MINING DIVISION  
PORCUPINE  
LAND TITLES / REGISTRY DIVISION  
SUDBURY



Date APRIL 1 95  
ACTIVATED JULY 29, 1992  
BY D.C.  
CHECKED BY G.W.  
Number  
**G-3239**

## REGAN TWP.

967

# KENO GAMING

SUDBURY MINING DIVISION

M-967

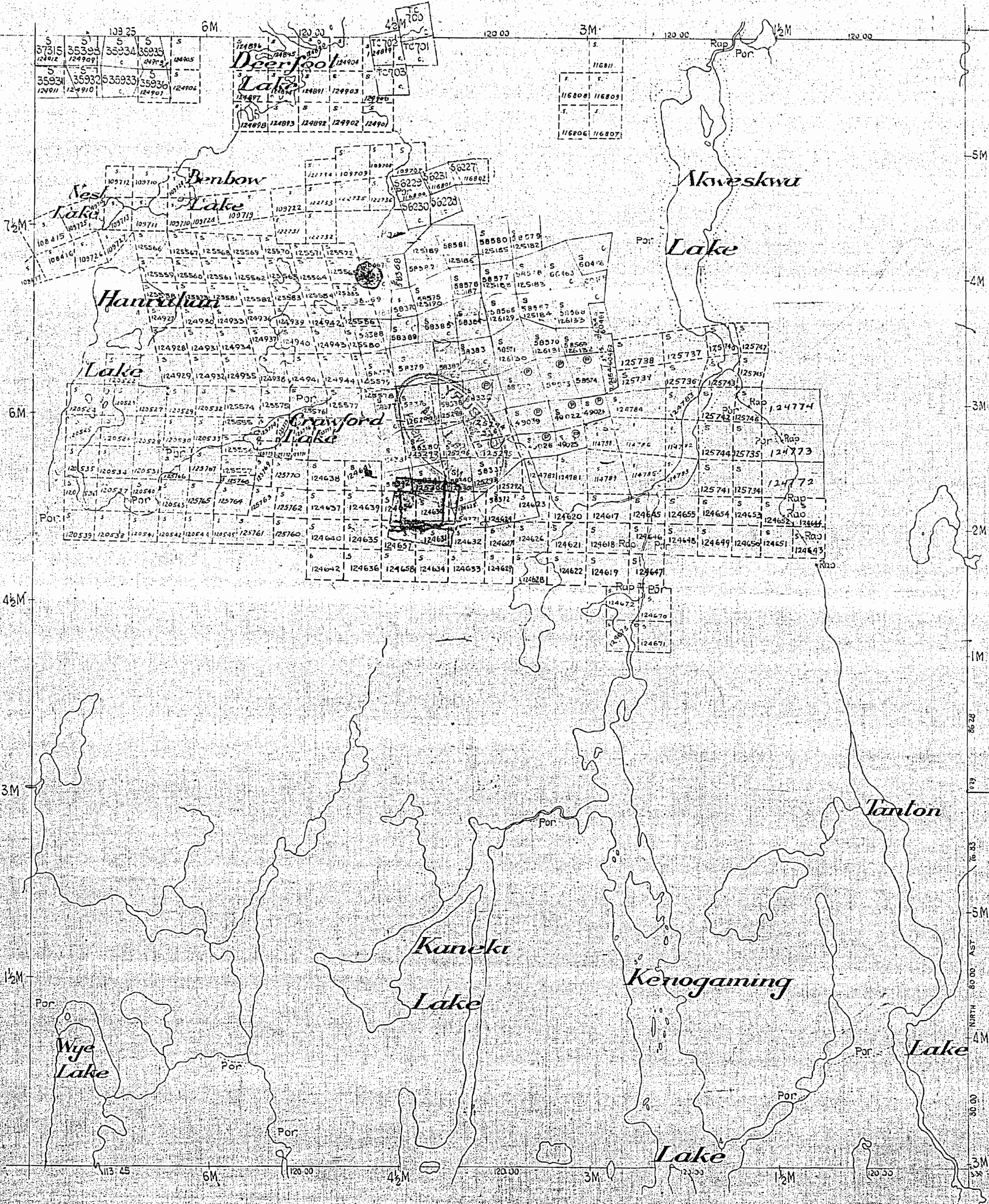
DISTRICT OF SUDBURY

Scale - 40 Chains = 1 inch

SEWELL

**NOTE**

400' Surface Rights Reservation  
around all Lakes and Rivers;



PHARAND

CROTHERS

REGAN

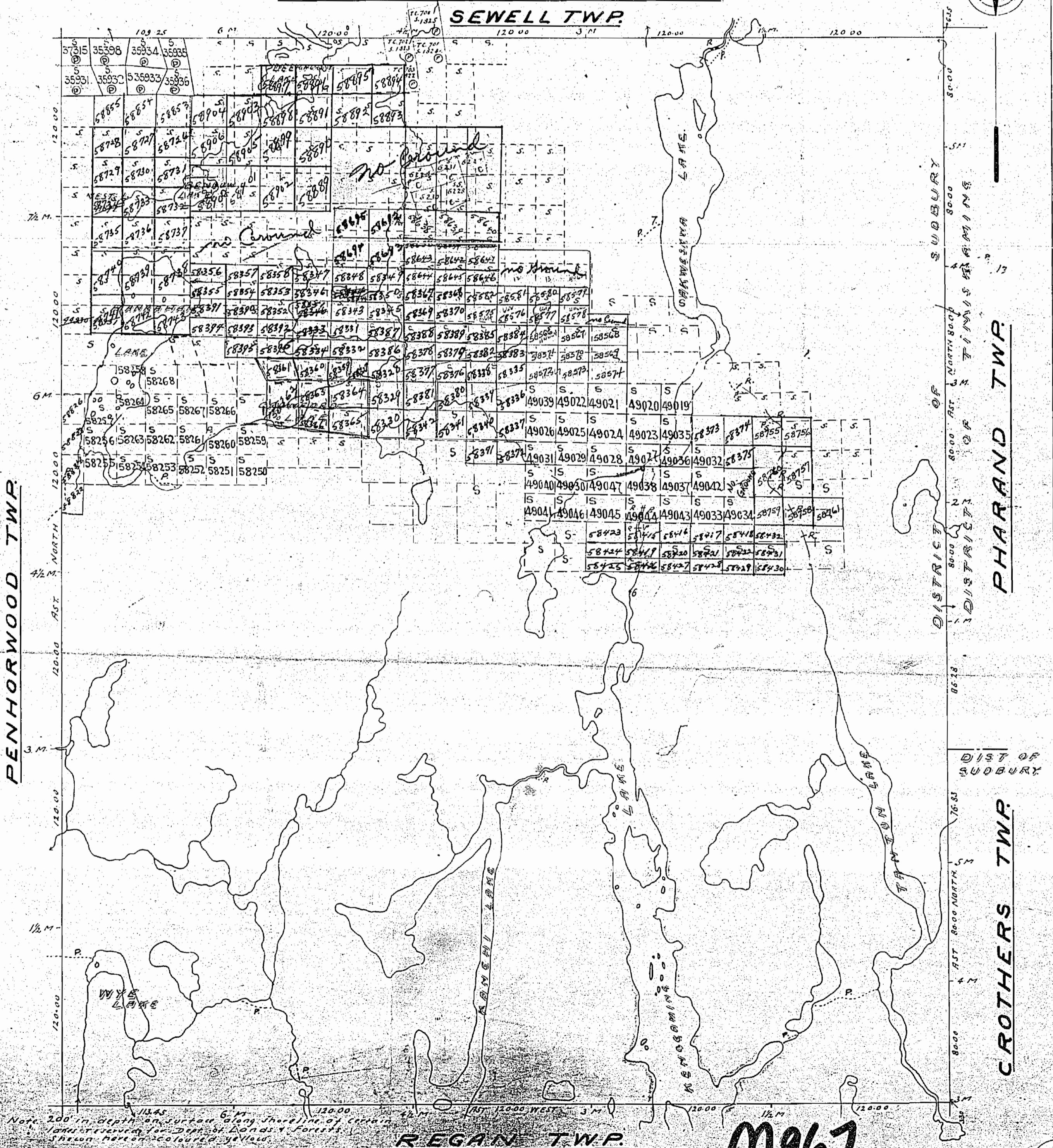

# PLAN OF KENO GAMING TWP.

SUDBURY MINING DIVISION.

DISTRICT OF SUDBURY.

Scale, 40 chains to an inch.

SEWELL TWP.



Note: 200 in. depth on surface along shoreline of certain lakes reserved for Dept. of Lands & Forests. Shaded hereon coloured yellow.

REGAN TWP.

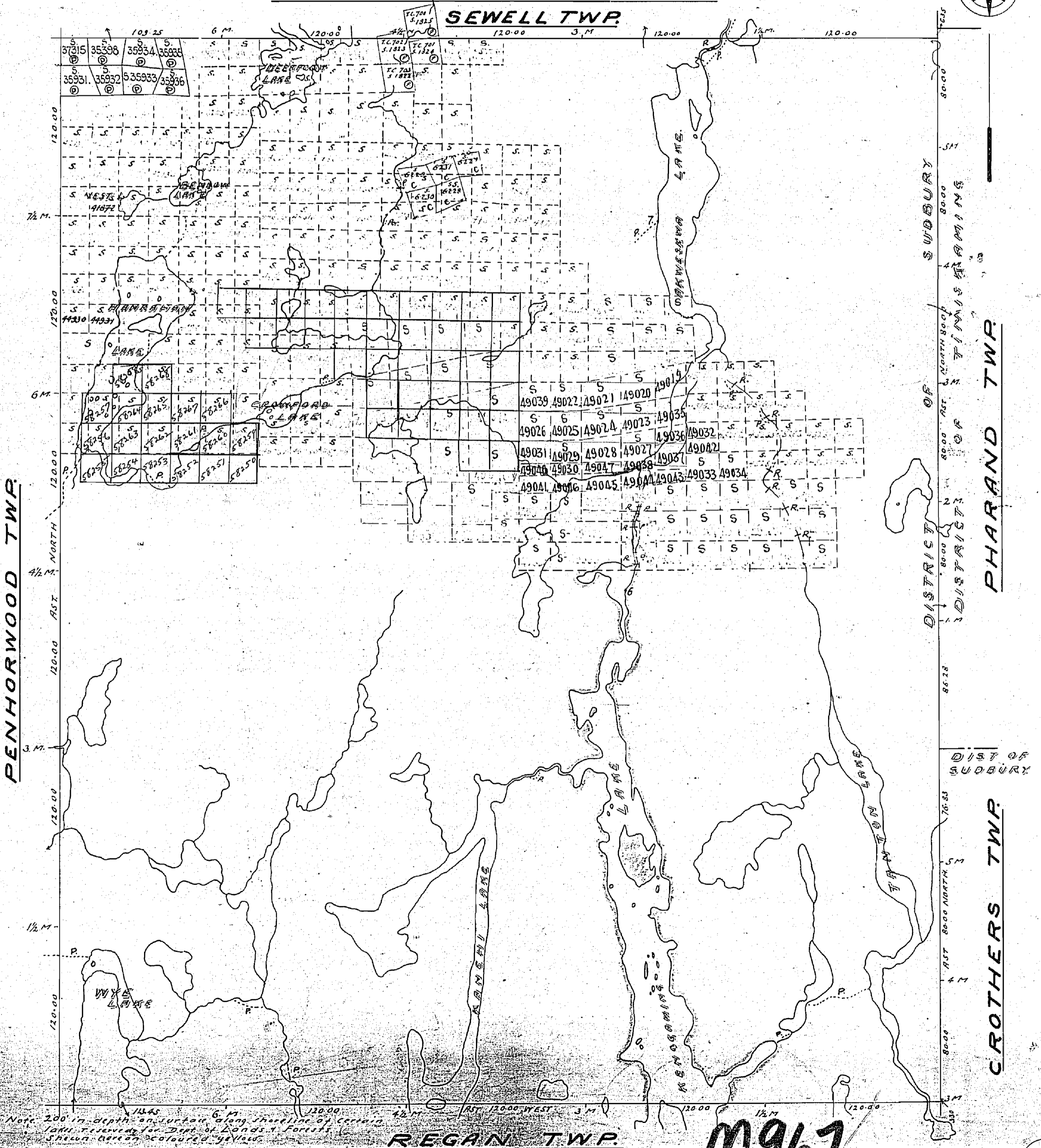
M967

# PLAN OF KENOGAMING TWP.

SUDBURY MINING DIVISION.  
DISTRICT OF SUDBURY.

Scale, 40 chains to an inch.

SEWELL TWP.



PENHORWOOD TWP.

PHARAND TWP.

CROTHERS TWP.

REGAN TWP.

1967

Note: 200' in depth on surface along shoreline of certain lakes reserved for Dept. of Lands & Forests. Shown here on coloured yellow.

967

Sewell Twp. M.1102

THE TOWNSHIP  
OF  
**KENOGAMING**  
  
DISTRICT OF  
SUDBURY  
  
FORCUPINE  
MINING DIVISION  
  
SCALE: 1-INCH 40 CHAINS

LEGEND

PATENTED LAND	Ⓟ
CROWN LAND SALE	/
LEASES	Ⓢ
LOCATED LAND	Loc
LICENSE OF OCCUPATION	L.O.
MINING RIGHTS ONLY	M.R.O.
SURFACE RIGHTS ONLY	S.R.O.
ROADS	—
IMPROVED ROADS	—
KING'S HIGHWAYS	—
RAILWAYS	—
POWER LINES	—
MARSH OR MUSKEG	—
MINES	—
CANCELLED	—

NOTES

400' Surface Rights reservation around all  
Lakes & Rivers

FORCUPINE MINING DIVISION  
**RECEIVED**  
MAR 10 1972  
AM 7 8 9 10 11 12 1 2 3 4 5 6 PM

PLAN NO.- **M.967**

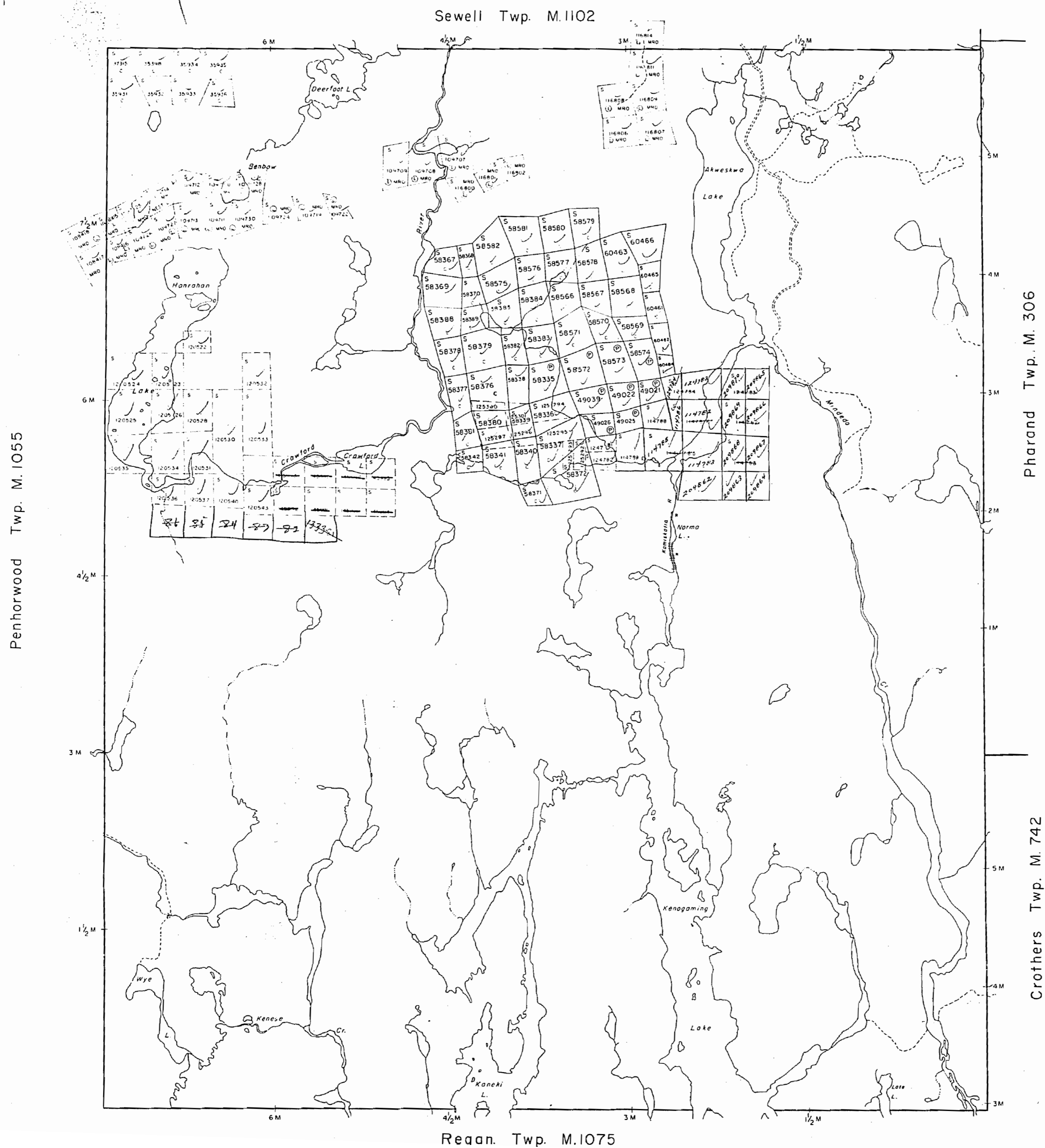
ONTARIO  
DEPARTMENT OF MINES  
AND NORTHERN AFFAIRS

Penhorwood Twp. M.1055

Pharand Twp. M.306

Crothers Twp. M.742

Regan Twp. M.1075



THE TOWNSHIP  
OF  
**KENOGAMING**

DISTRICT OF  
SUDBURY

SUDBURY  
MINING DIVISION

SCALE: 1-INCH = 40 CHAINS

**LEGEND**

PATENTED LAND	(P)
CROWN LAND SALE	C.S.
LEASES	(L)
LOCATED LAND	Loc.
LICENSE OF OCCUPATION	L.O.
MINING RIGHTS ONLY	M.R.O.
SURFACE RIGHTS ONLY	S.R.O.
ROADS	—
IMPROVED ROADS	—
KING'S HIGHWAYS	—
RAILWAYS	—
POWER LINES	—
MARSH OR MUSKEG	—
MINES	—
CANCELLED	—

**NOTES**

400' Surface Rights reservation around all  
Lakes & Rivers.

PLAN NO.- **M. 967**

DEPARTMENT OF MINES

— ONTARIO —

7200 M

KENOGAMING TWP

7200 M

7200 M

KENOGAMING TWP

7200 M

Sewell Twp. M.1102

Penhorwood Twp. M.1055

Pharand Twp. M.306

Crothers Twp. M.742

Regan Twp. M.1075

THE TOWNSHIP OF

KENOGAMING

DISTRICT OF  
SUDBURY

PORCUPINE  
MINING DIVISION

SCALE: 1-INCH=40 CHAINS

LEGEND

PATENTED LAND	● or ⊙
CROWN LAND SALE	C.S.
LEASES	⊙
LOCATED LAND	Loc.
LICENSE OF OCCUPATION	L.O.
MINING RIGHTS ONLY	M.R.O.
SURFACE RIGHTS ONLY	S.R.O.
ROADS	
IMPROVED ROADS	
KING'S HIGHWAYS	
RAILWAYS	
POWER LINES	
MARSH OR MUSKEG	
MINES	
CANCELLED	
PATENTED S.R.O.	

NOTES

400' Surface Rights reservation along the  
shores of all lakes and rivers.

PLAN NO. M.967

ONTARIO  
MINISTRY OF NATURAL RESOURCES  
SURVEYS AND MAPPING BRANCH

# REFERENCE

## AREAS WITHDRAWN FROM DISPOSITION

M.R.O. - MINING RIGHTS ONLY

S.R.O. - SURFACE RIGHTS ONLY

M.+S. - MINING AND SURFACE RIGHTS

Description Order No. Date Dispositio- File

(R.)

ORDER OF THE MINISTER 143/87 DATED MARCH 31/87 WITHDRAWS MINING AND SURFACE RIGHTS UNDER SECTION 36, THE MINING ACT, R.S.O. 1980

ORDER OF THE MINISTER 135/87 DATED MARCH 31/87 RE-OPENS MINING AND SURFACE RIGHTS EFFECTIVE APRIL 20, 1987 AT 7:00 A.M.

## SEWELL TWP.

## LEGEND

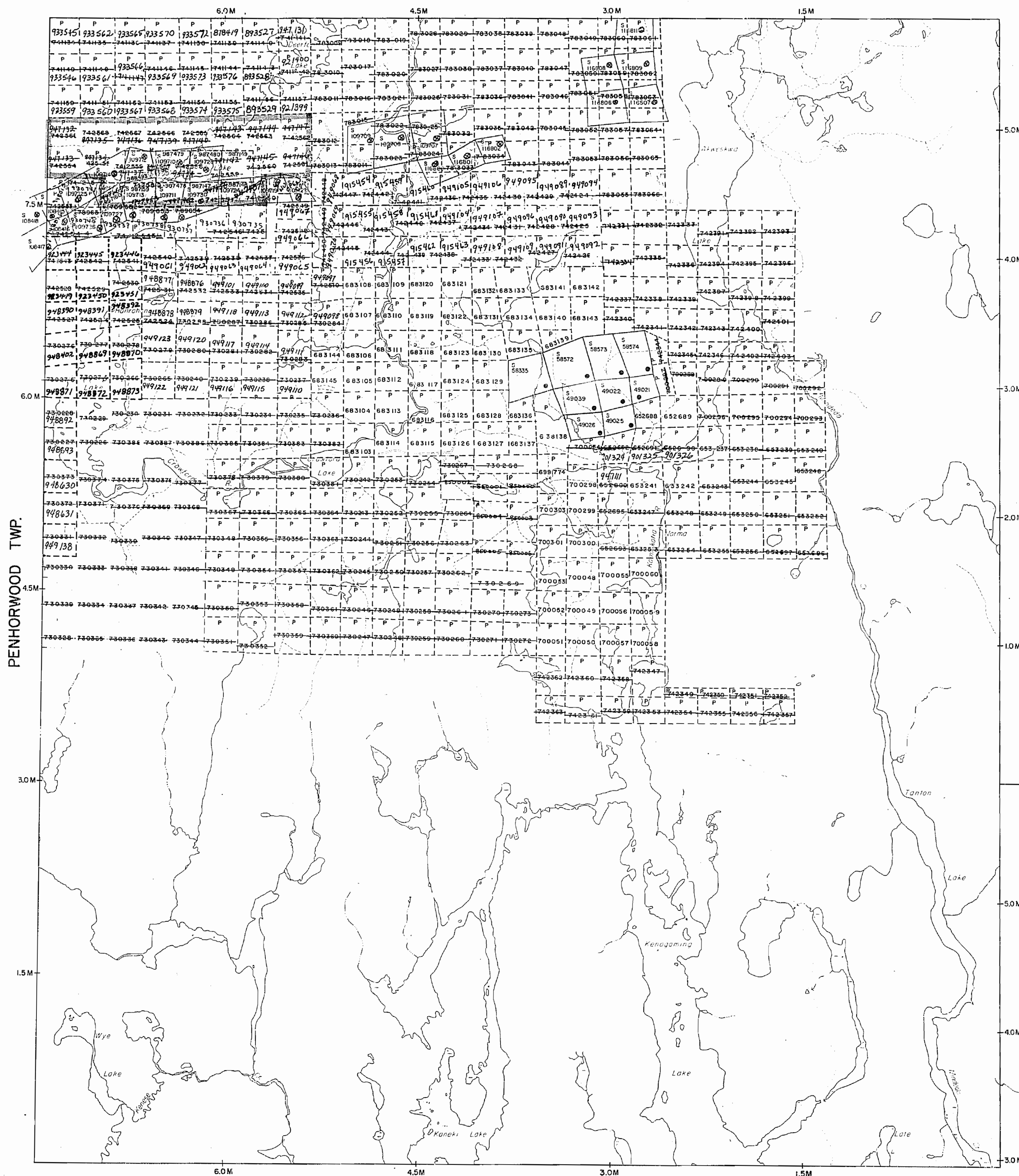
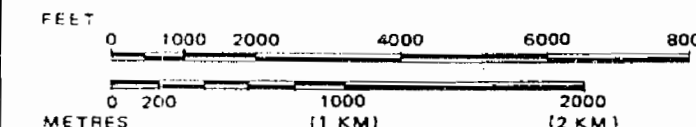
- HIGHWAY AND ROUTE No.
- OTHER ROADS
- TRAILS
- SURVEYED LINES:
  - TOWNSHIPS, BASE LINES, ETC.
  - LOTS, MINING CLAIMS, PARCELS, ETC.
- UNSURVEYED LINES:
  - LOT LINES
  - PARCEL BOUNDARY
  - MINING CLAIMS ETC.
- RAILWAY AND RIGHT OF WAY
- UTILITY LINES
- NON-PERENNIAL STREAM
- FLOODING OR FLOODING RIGHTS
- SUBDIVISION OR COMPOSITE PLAN
- RESERVATIONS
- ORIGINAL SHORELINE
- MARSH OR MUSKEG
- MINES
- TRAVERSE MONUMENT

## DISPOSITION OF CROWN LANDS

TYPE OF DOCUMENT	SYMBOL
PATENT, SURFACE & MINING RIGHTS	●
" SURFACE RIGHTS ONLY	○
" MINING RIGHTS ONLY	○
LEASE, SURFACE & MINING RIGHTS	■
" SURFACE RIGHTS ONLY	■
" MINING RIGHTS ONLY	■
LICENCE OF OCCUPATION	▼
ORDER IN COUNCIL	OC
RESERVATION	○
CANCELLED	○
SAND & GRAVEL	○

NOTE: MINING RIGHTS IN PARCELS PATENTED PRIOR TO MAY 6, 1913, VESTED IN ORIGINAL PATENTEE BY THE PUBLIC LANDS ACT, R.S.O. 1970, CHAP. 380, SEC. 63, SUBSEC. 1.

SCALE: 1 INCH = 40 CHAINS



TOWNSHIP

# KENO GAMING

M.N.R. ADMINISTRATIVE DISTRICT

TIMMINS

MINING DIVISION

PORCUPINE

LAND TITLES / REGISTRY DIVISION

SUDBURY

Ministry of Natural Resources

Land Management Branch

Ontario

Date APRIL 1985

Number G-3239

Checked June 13/85 L.P. L.H.



967

# KENOGAMING

SUDBURY MINING DIVISION

DISTRICT OF SUDBURY

Scale - 40 Chains = 1 Inch

SEWELL

M. 967

Old

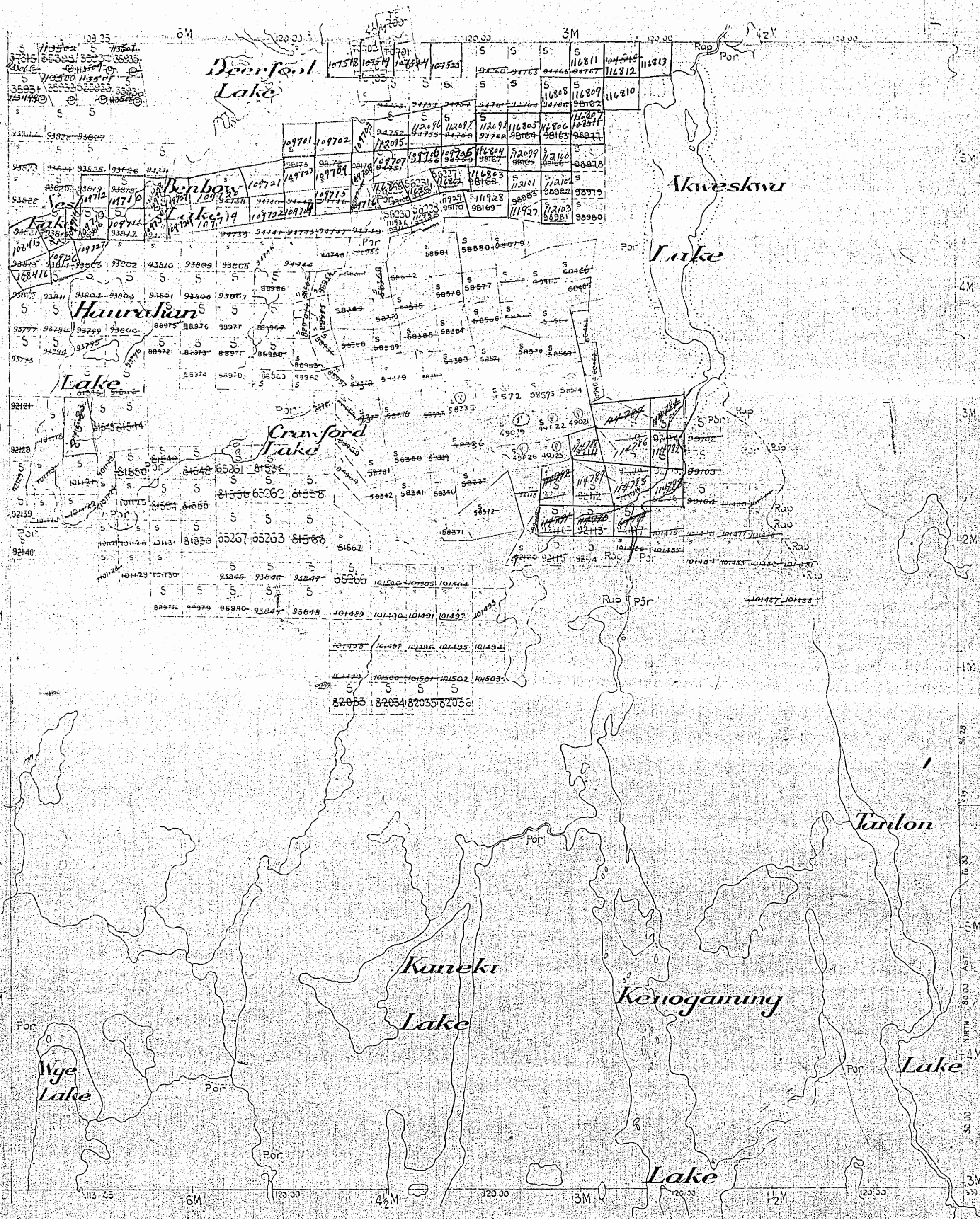
North Ast

PENHORWOOD

PIERLAND

CROTHERS

REGAN



400 Reserve in the Dept. of Lands and Mines, Ottawa



# REGAN





967

# KENO GAMING

SUDBURY MINING DIVISION

M. 967

DISTRICT OF SUDBURY

Scale 10 Chains 1 Inch

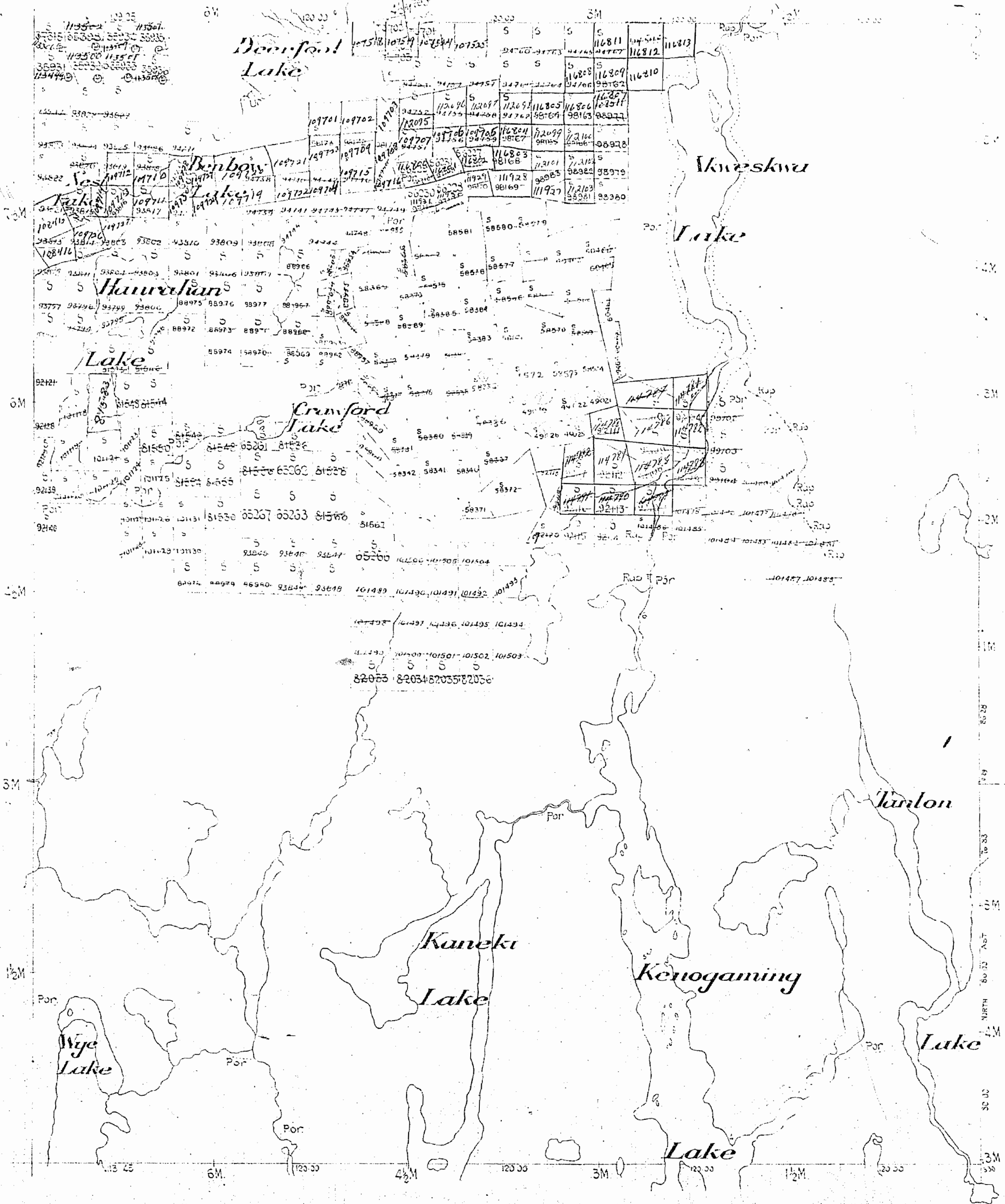
SEAWELL

Old

North Ast

PILARAND

CROTHERS



REGAN



400 Reserve to the Dept. of L. & S. of Canada (1881)

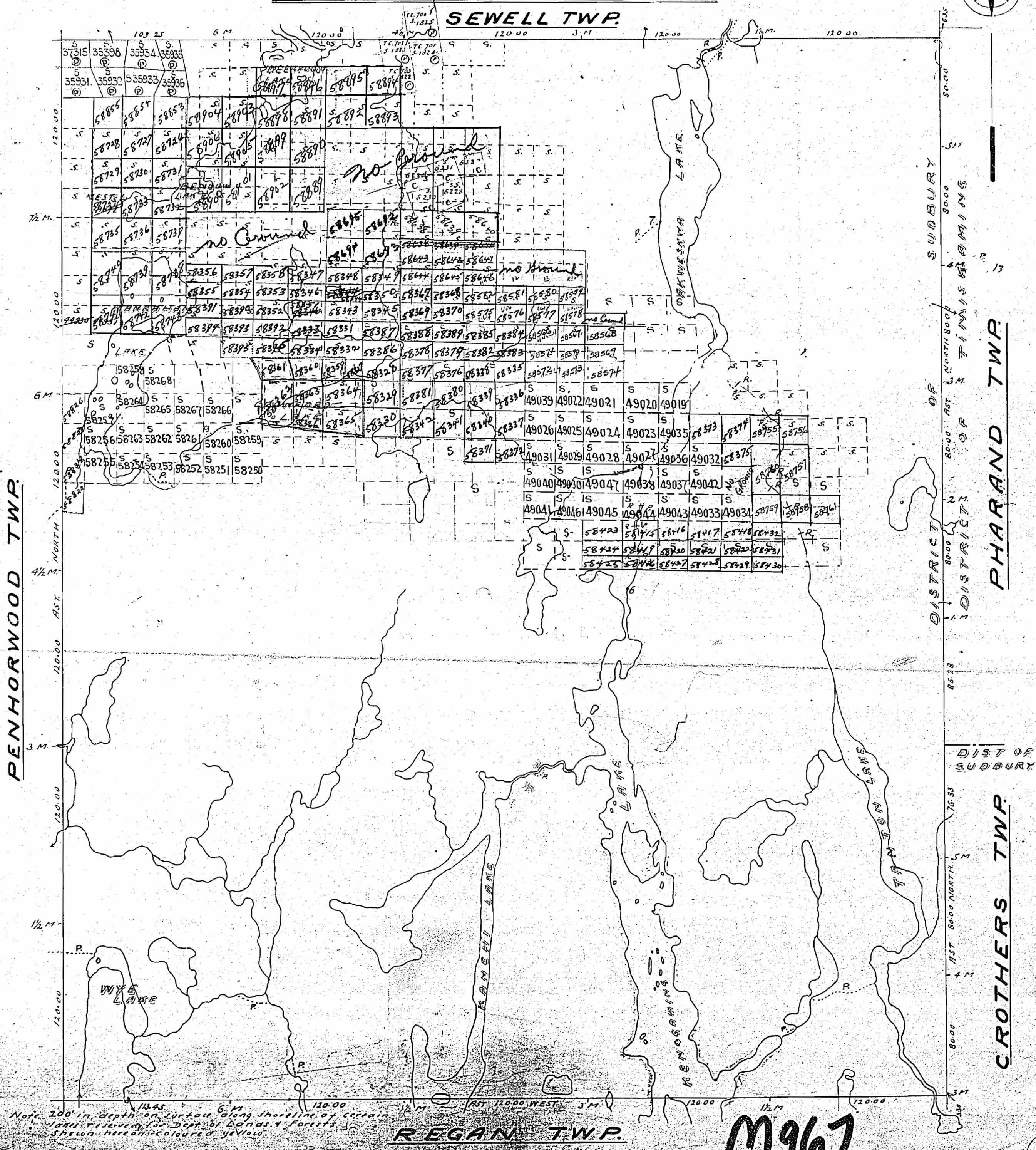
# PLAN OF KENO GAMING TWP.

SUDBURY MINING DIVISION.

DISTRICT OF SUDBURY.

Scale, 40 chains to an inch.

SEWELL TWP.



M967

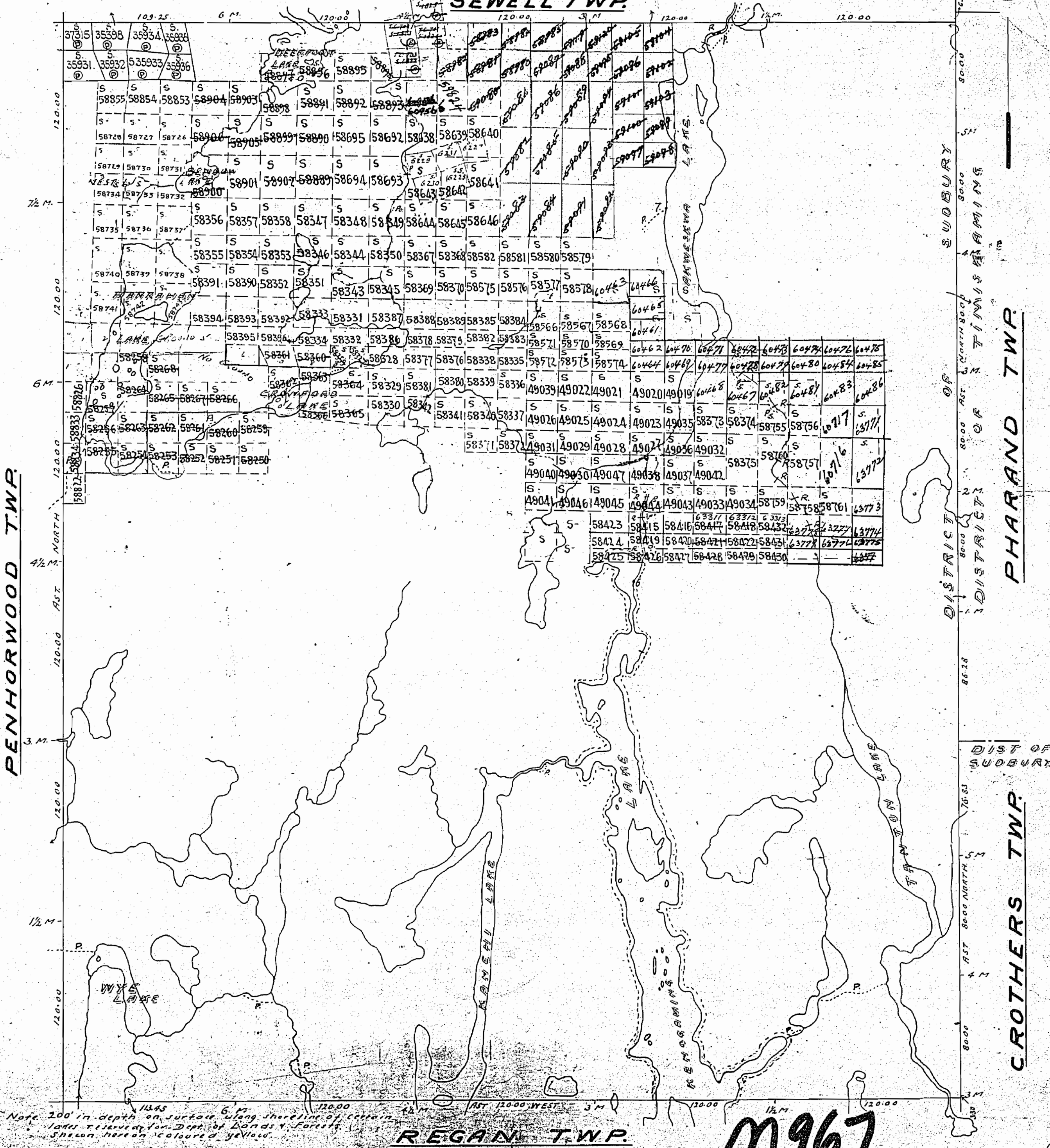

# PLAN OF KENOGAMING TWP.

SUDBURY MINING DIVISION.

DISTRICT OF SUDBURY.

Scale, 40 chains to an inch.

SEWELL TWP.



PENHORWOOD TWP.

PHARO TWP.

CROTHERS TWP.

REGAN TWP.

M967



967

SEWELL

PENHORWOOD

# KENOGAMING

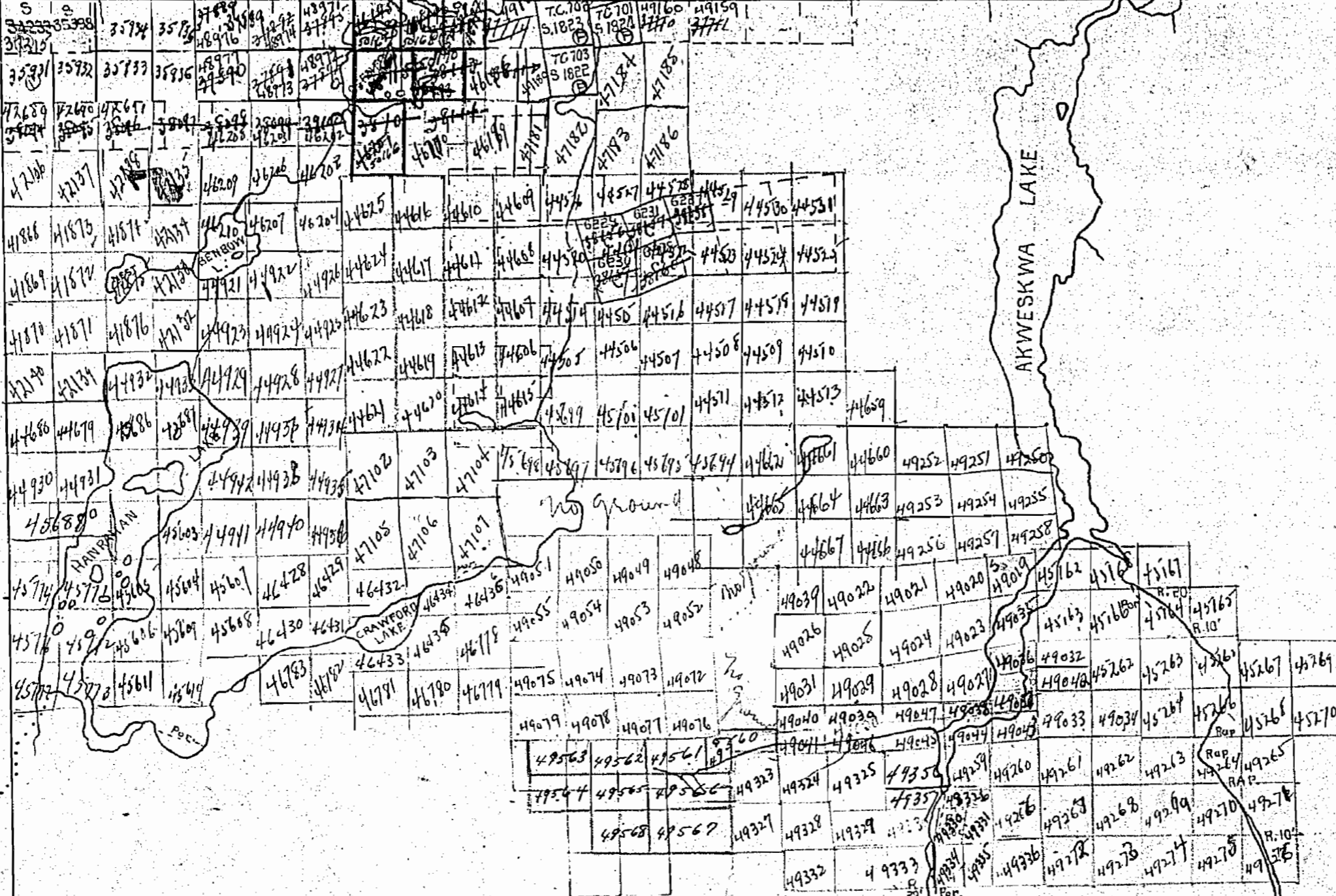
PHARAND

GROTHERS

REGAN

DATE OF ISSUE  
NOV 20 1941

3  
m967





967

# KENO GAMING

SUDBURY MINING DIVISION

DISTRICT OF SUDBURY

Scale - 10 Chains - 1 Inch

SEWELL

M. 967

Old

North Ast


PENHURWOOD

PIELAND

CROTHERS



REGAN



967

# KENO GAMING

SUDBURY MINING DIVISION

DISTRICT OF SUDBURY

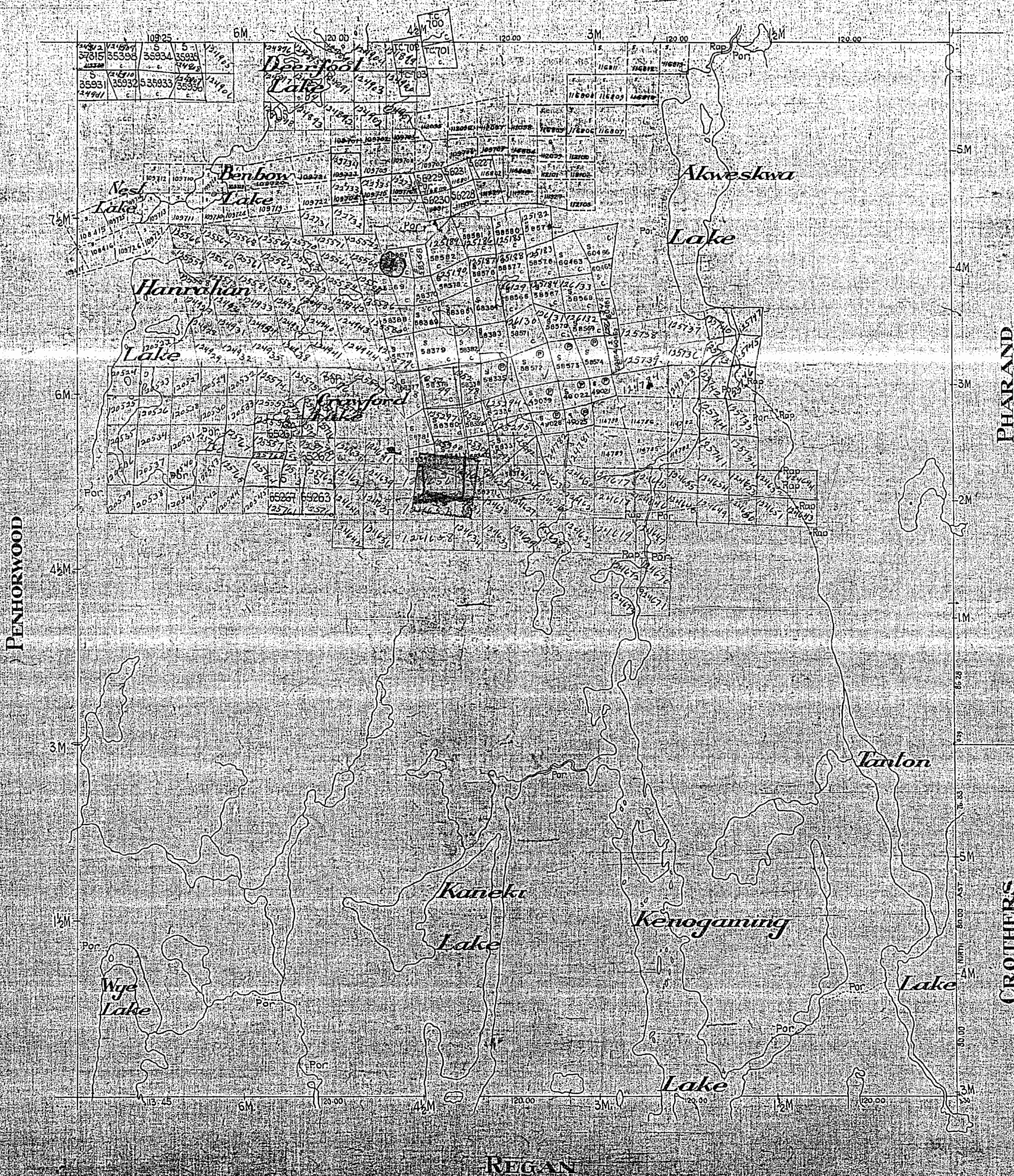
Scale - 40 Chains - 1 inch

**NOTE**

400' Surface Rights Reservation  
around all Lakes and Rivers

SEWELL

North Ast.



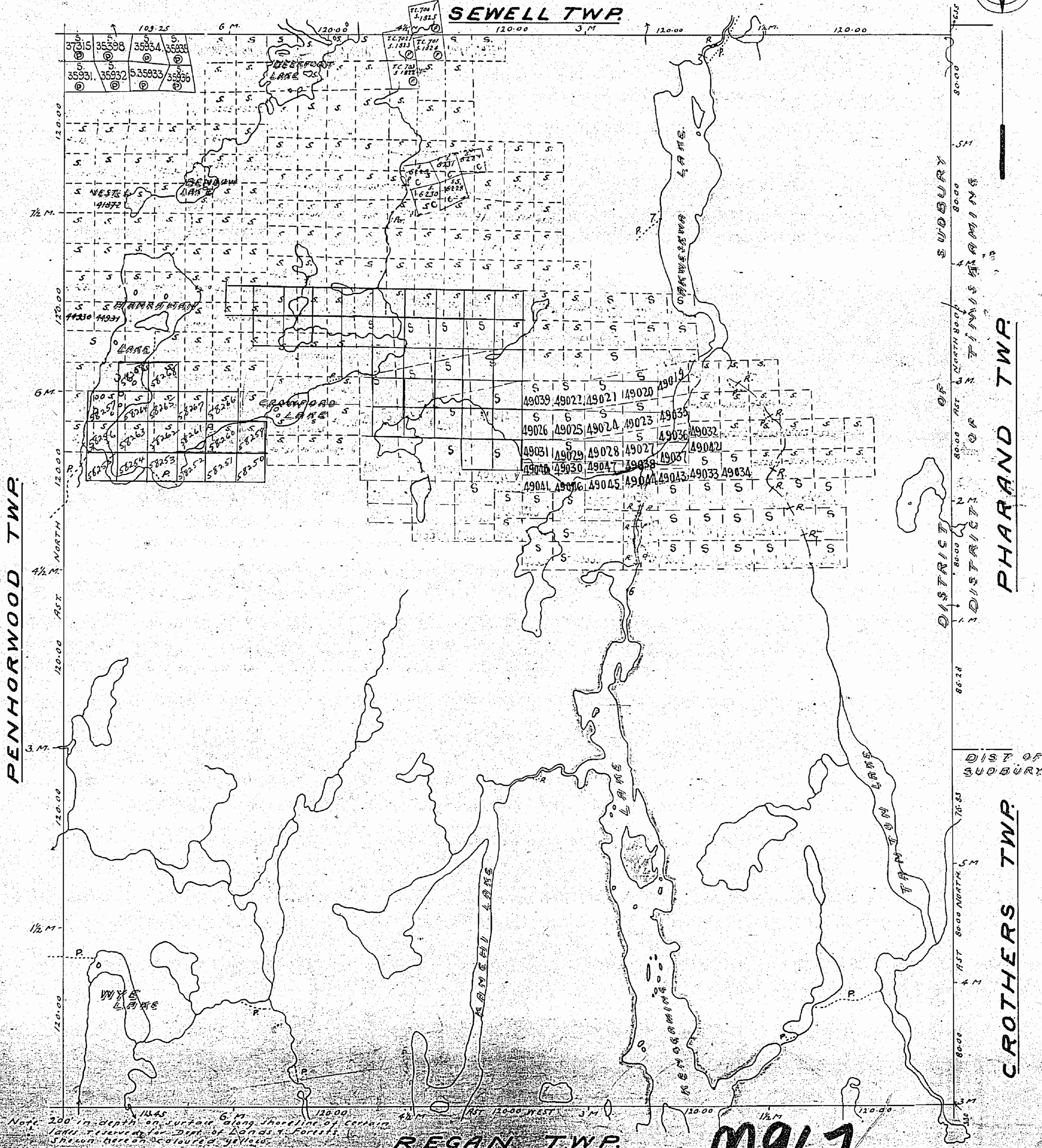
# PLAN OF KENOGAMING TWP.

SUDBURY MINING DIVISION.

DISTRICT OF SUDBURY.

Scale, 40 chains to an inch.

SEWELL TWP.



Note: 200 in depth on surface along shoreline of certain lakes reserved for Dept. of Lands & Forests. Shaded here on coloured yellow.

M967

DATE OF ISSUE  
2 MAY 1968

967

## KENOGAMING

SUDBURY MINING DIVISION

DISTRICT OF SUDBURY

Scale - 40 Chains - 1 Inch

## NOTE

400' Surface Rights Reservation  
around all Lakes and Rivers.

SEWELL

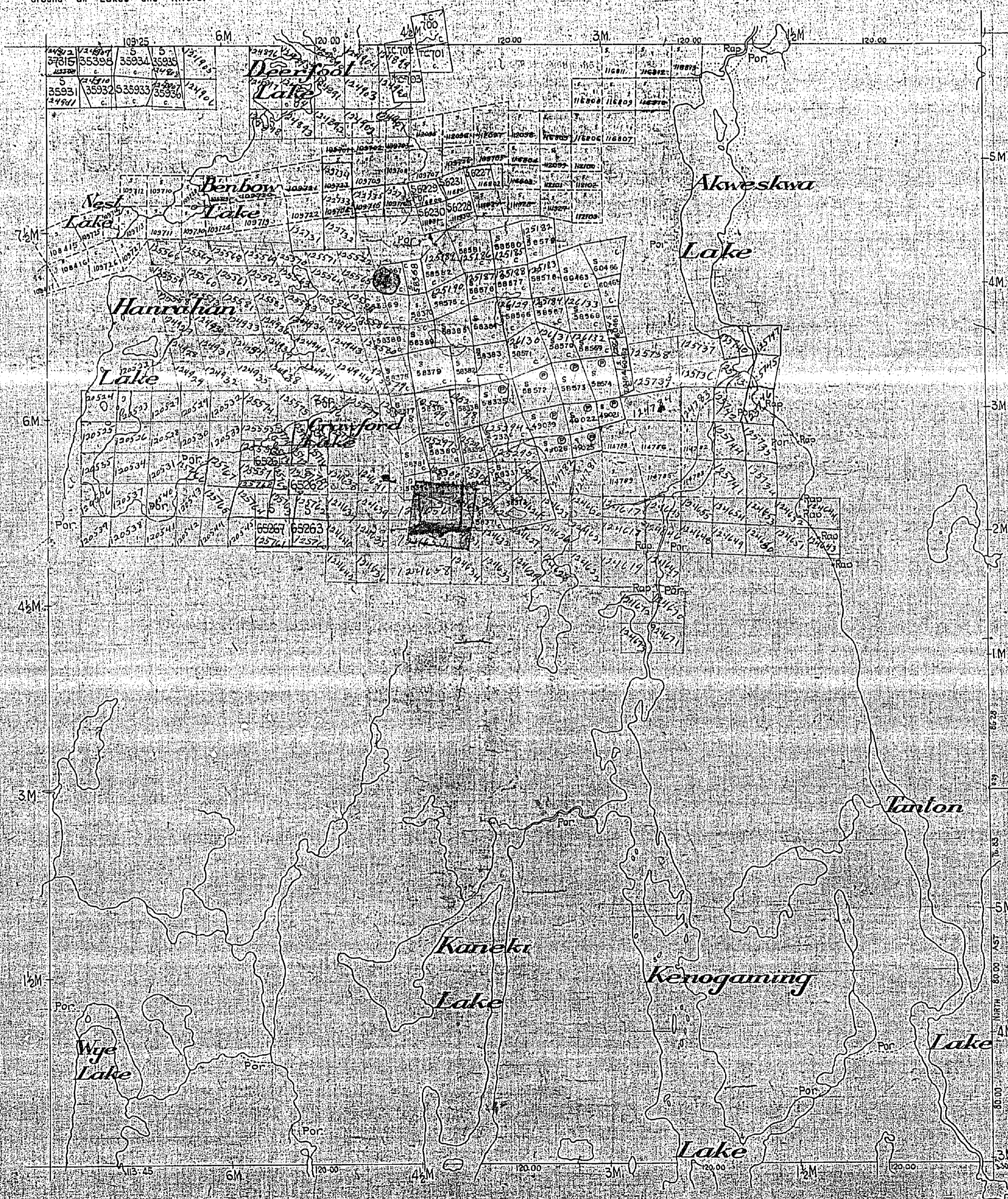
North Ast.

PHARAND

CROTHERS

PENHORWOOD

REGAN



# REGAN

967

# KENO GAMING

# SUDBURY MINING DIVISION

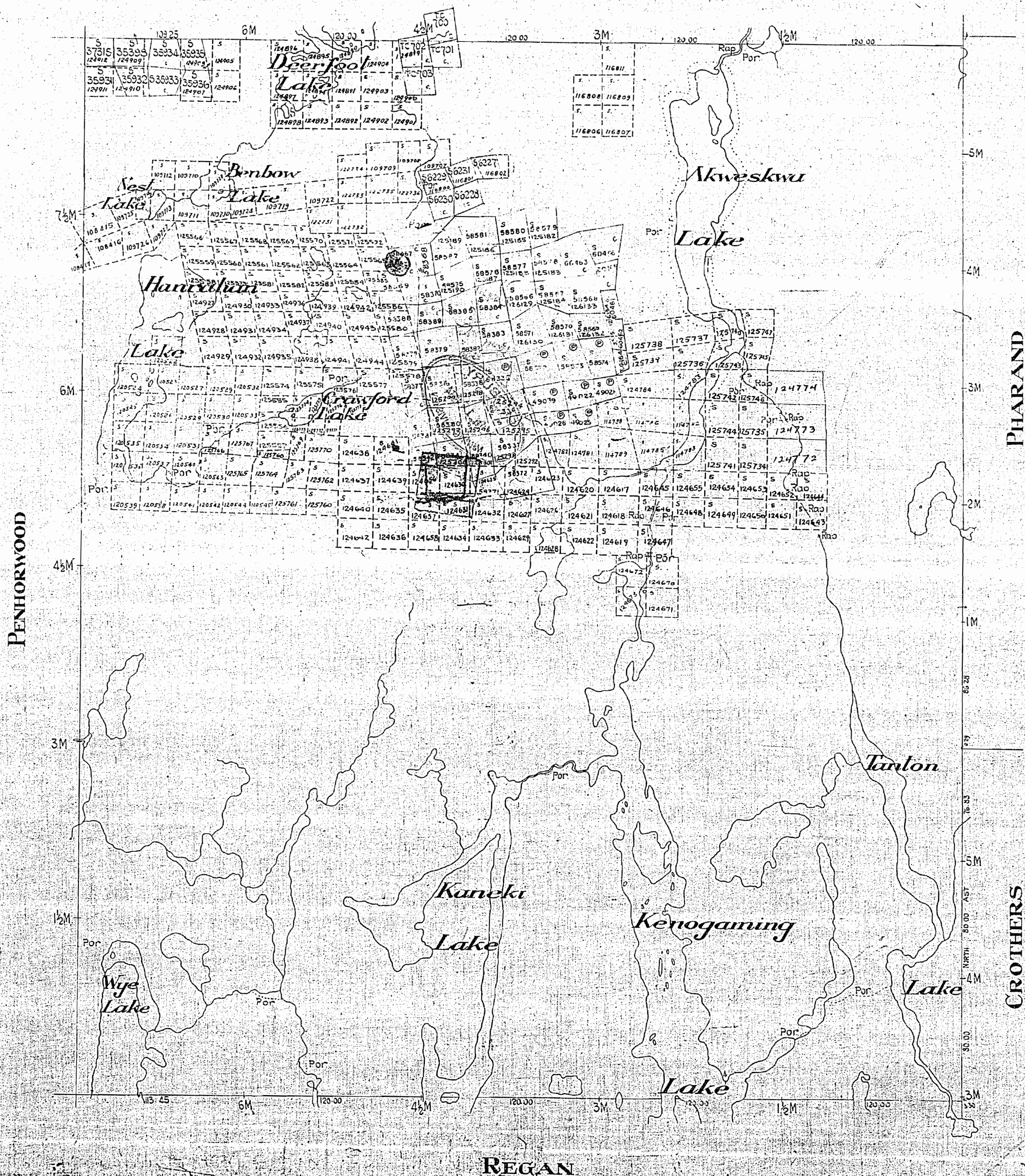
DISTRICT OF SUDBURY

Scale - 40 Chains - 1 Inch

SEWELL

NOTE

400' Surface Rights Reservation  
around all Lakes and Rivers.



Sewell Twp. M.1102








THE TOWNSHIP  
OF  
KENOGAMING

DISTRICT OF  
SUDBURY

SUDBURY  
MINING DIVISION

SCALE: 1-INCH = 40 CHAINS

### LEGEND

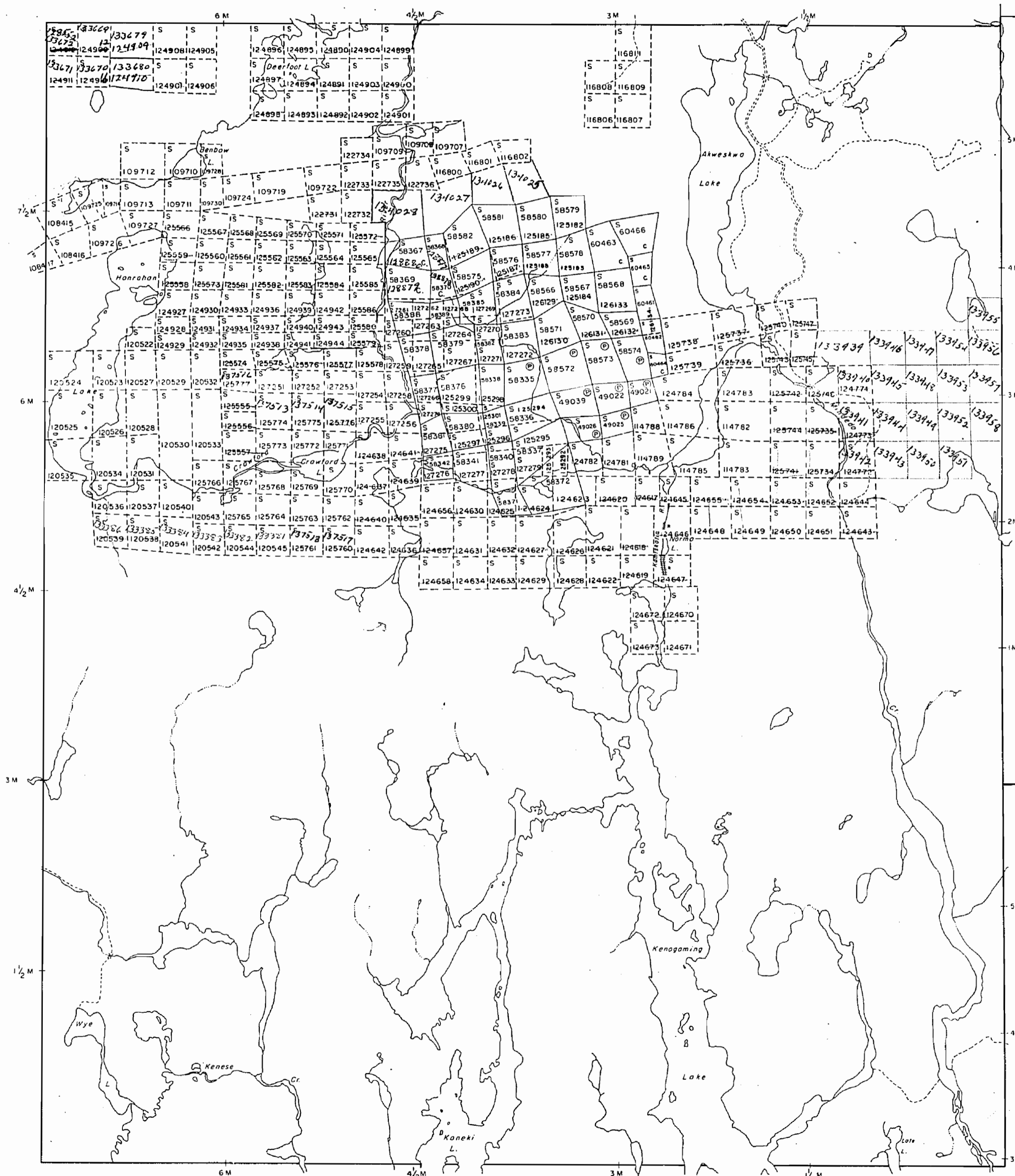
PATENTED LAND	(P)
CROWN LAND SALE	C.S.
LEASES	(L)
LOCATED LAND	Loc
LICENSE OF OCCUPATION	L.O.
MINING RIGHTS ONLY	M.R.O.
SURFACE RIGHTS ONLY	S.R.O.
ROADS	
IMPROVED ROADS	
KING'S HIGHWAYS	
RAILWAYS	
POWER LINES	
MARSH OR MUSKEG	
MINES	
CANCELLED	C

## NOTES

400' Surface Rights reservation around all  
Lakes & Rivers

PLAN NO.- M.967

DEPARTMENT OF MINES  
- ONTARIO -



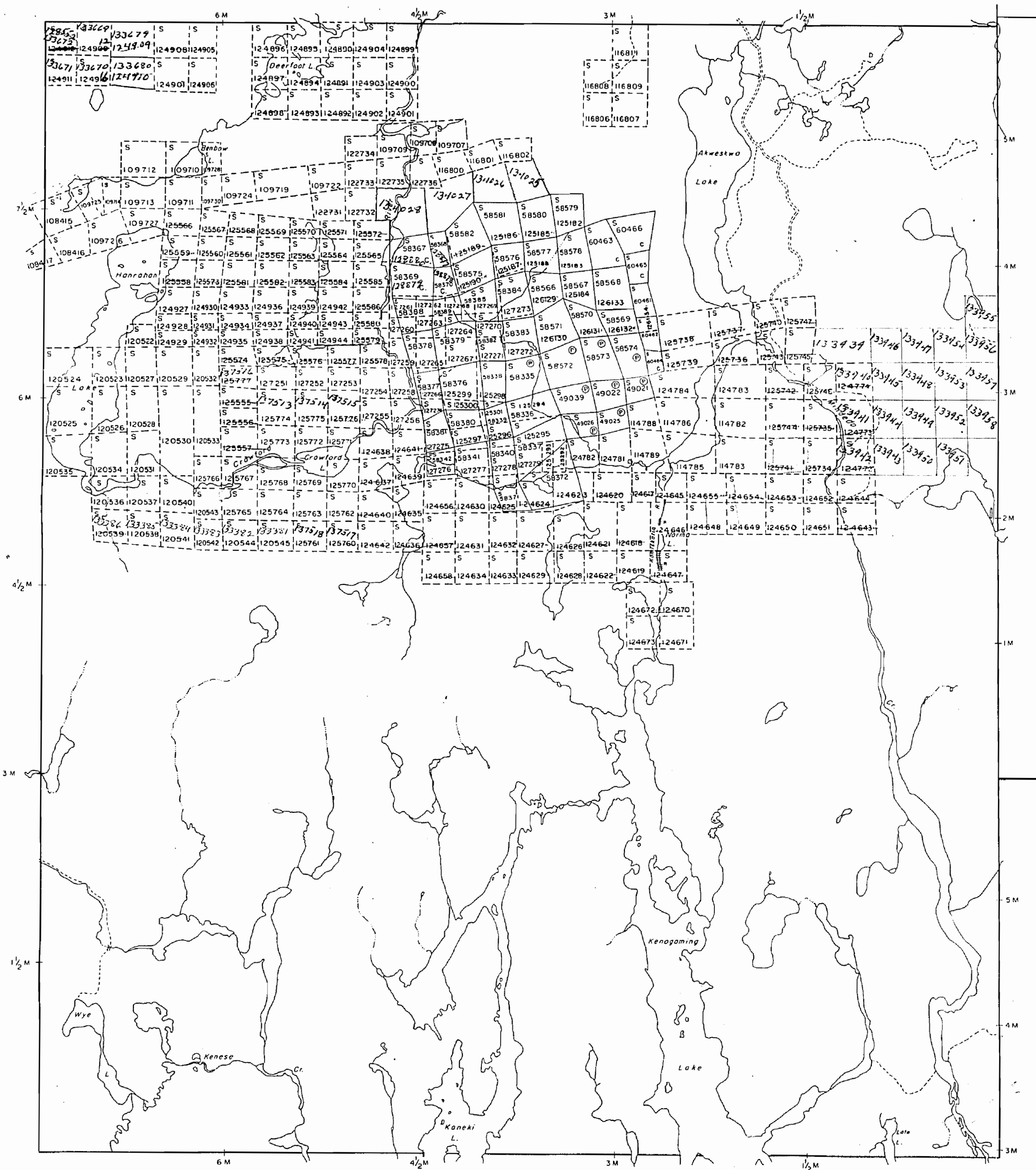
Pharand Twp. M. 306

Crothers Twp. M. 742

Regan. Twp. M.1075

Penhorwood Twp. M. 1055

Sewell Twp. M. 1102



old

Pharand Twp. M. 306

Crothers Twp. M. 742

THE TOWNSHIP OF  
**KENOGAMING**

DISTRICT OF  
SUDBURY

SUDBURY  
MINING DIVISION

SCALE: 1-INCH = 40 CHAINS

**LEGEND**

PATENTED LAND	(P)
CROWN LAND SALE	C.S.
LEASES	(L)
LOCATED LAND	Loc.
LICENSE OF OCCUPATION	L.O.
MINING RIGHTS ONLY	M.R.O.
SURFACE RIGHTS ONLY	S.R.O.
ROADS	
IMPROVED ROADS	
KING'S HIGHWAYS	
RAILWAYS	
POWER LINES	
MARSH OR MUSKEG	
MINES	
CANCELLED	

**NOTES**

400' Surface Rights reservation around all  
Lakes & Rivers

PLAN NO.- **M. 967**

DEPARTMENT OF MINES  
- ONTARIO -

Sewell Twp. M.1102

Pharand Twp. M. 306

Crothers Twp. M. 742

Regan. Twp. M.1075

THE TOWNSHIP OF  
OF  
**KENO GAMING**

DISTRICT OF  
SUDBURYSUDBURY  
MINING DIVISION

SCALE: 1-INCH 40 CHAINS

**LEGEND**

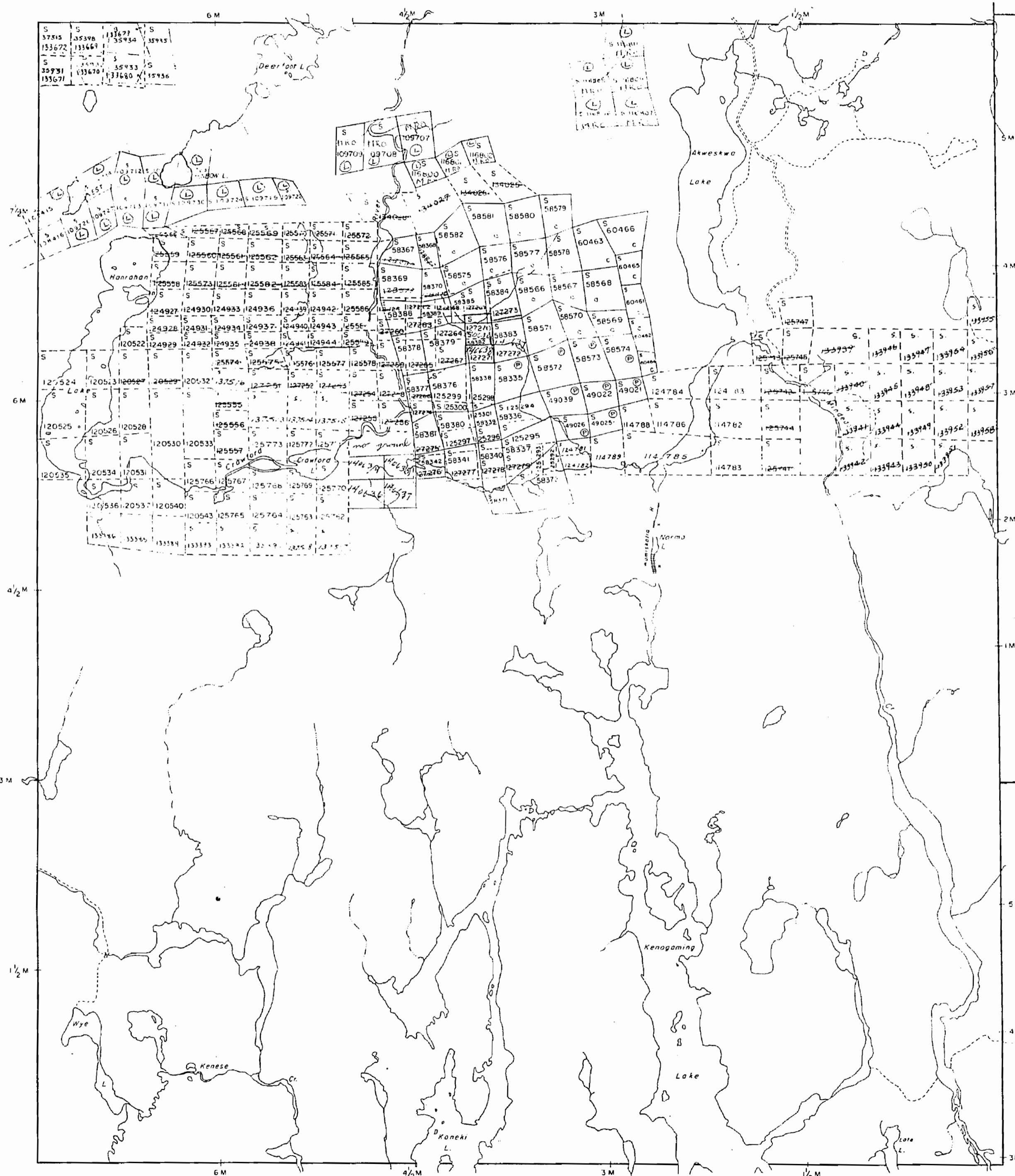
PATENTED LAND	(P)
CROWN LAND SALE	C.S.
LEASES	(L)
LOCATED LAND	Loc.
LICENSE OF OCCUPATION	L.O.
MINING RIGHTS ONLY	M.R.O.
SURFACE RIGHTS ONLY	S.R.O.
ROADS	
IMPROVED ROADS	
KING'S HIGHWAYS	
RAILWAYS	
POWER LINES	
MARSH OR MUSKEG	
MINES	
CANCELLED	

**NOTES**

400' Surface Rights reservation around all  
Lakes & Rivers

PLAN NO. **M.967**DEPARTMENT OF MINES  
- ONTARIO -

Old



Penhorwood Twp. M.1055

Sewell Twp. M.1102

Pharand Twp. M. 306

Crothers Twp. M 742

Regan Twp. M.1075

THE TOWNSHIP OF  
OF  
**KENO GAMING**

DISTRICT OF  
SUDBURY

SUDBURY  
MINING DIVISION

SCALE 1-INCH 40 CHAINS

LEGEND

PATENTED LAND	Ⓟ
CROWN LAND SALE	CS
LEASES	Ⓛ
LOCATED LAND	Loc
LICENCE OF OCCUPATION	LO
MINING RIGHTS ONLY	MRO
SURFACE RIGHTS ONLY	SRO
ROADS	— — —
IMPROVED ROADS	— — — — —
KING'S HIGHWAYS	— — — — —
RAILWAYS	— — — — —
POWER LINES	— — — — —
MARSH OR MUSKEG	— — — — —
MINES	Ⓧ

NOTES

All rights & Rights reservation around all  
Lakes & Rivers

PLAN NO. **M.967**

DEPARTMENT OF MINES  
— ONTARIO —

Sewell Twp. M.1102

THE TOWNSHIP  
OF

KENO GAMING

DISTRICT OF  
SUDBURY

SUDBURY  
MINING DIVISION

SCALE: 1-INCH = 40 CHAINS

LEGEND

PATENTED LAND	(P)
CROWN LAND SALE	C.S.
LEASES	(L)
LOCATED LAND	Loc.
LICENSE OF OCCUPATION	L.O.
MINING RIGHTS ONLY	M.R.O.
SURFACE RIGHTS ONLY	S.R.O.
ROADS	—
IMPROVED ROADS	—
KING'S HIGHWAYS	—
RAILWAYS	—
POWER LINES	—
MARSH OR MUSKEG	—
MINES	X
CANCELLED	C.

NOTES

400' Surface Rights reservation around all  
Lakes & Rivers

Pharand Twp. M. 306

Crothers Twp. M. 742

Regan. Twp. M.1075

PLAN NO. M.967

DEPARTMENT OF MINES  
- ONTARIO -

Sewell Twp. M.1102

THE TOWNSHIP OF  
OF  
**KENO GAMING**

DISTRICT OF  
SUDBURY

SUDBURY  
MINING DIVISION

SCALE: 1-INCH 40 CHAINS

**LEGEND**

PATENTED LAND	Ⓟ
CROWN LAND SALE	C.S.
LEASES	Ⓛ
LOCATED LAND	Loc
LICENSE OF OCCUPATION	L.O.
MINING RIGHTS ONLY	M.R.O.
SURFACE RIGHTS ONLY	S.R.O.
ROADS	—
IMPROVED ROADS	—
KING'S HIGHWAYS	—
RAILWAYS	—
POWER LINES	—
MARSH OR MUSKEG	—
MINES	—
CANCELLED	—

**NOTES**

400' Surface Rights reservation around all  
Lakes & Rivers

Penhorwood Twp. M.1055

Pharand Twp. M.306

Crothers Twp. M.742

Regan. Twp. M.1075

PLAN NO.- **M.967**

DEPARTMENT OF MINES  
— ONTARIO —



967

Sewell Twp. M.1102

THE TOWNSHIP  
OF

KENOGAMING

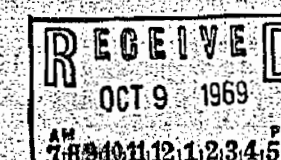
DISTRICT OF  
SUDBURYPORCUPINE  
MINING DIVISION

SCALE: 1-INCH = 40 CHAINS

## LEGEND

PATENTED LAND	Ⓟ
CROWN LAND SALE	C.S.
LEASES	Ⓢ
LOCATED LAND	Loc.
LICENSE OF OCCUPATION	L.O.
MINING RIGHTS ONLY	M.R.O.
SURFACE RIGHTS ONLY	S.R.O.
ROADS	—
IMPROVED ROADS	—
KING'S HIGHWAYS	—
RAILWAYS	—
POWER LINES	—
MARSH OR MUSKEG	—
MINES	—
CANCELLED	—

## NOTES

400' Surface Rights reservation around all  
Lakes & Rivers.

PLAN NO. M.967

DEPARTMENT OF MINES  
—ONTARIO—

Penhorwood Twp. M.1055

Pharand Twp. M.306

Crothers Twp. M.742

Regan Twp. M.1075

967

Sewell Twp. M.1102

THE TOWNSHIP  
OF

KENOGAMING

DISTRICT OF  
SUDBURY

PORCUPINE  
MINING DIVISION

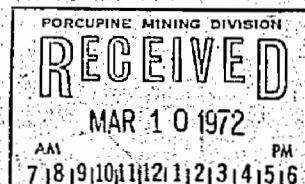
SCALE: 1-INCH 40 CHAINS

LEGEND

PATENTED LAND	Ⓟ
CROWN LAND SALE	CS
LEASES	Ⓢ
LOCATED LAND	Loc
LICENSE OF OCCUPATION	L.O.
MINING RIGHTS ONLY	M.R.O.
SURFACE RIGHTS ONLY	S.H.O.
ROADS	
IMPROVED ROADS	
KING'S HIGHWAYS	
RAILWAYS	
POWER LINES	
MARSH OR MUSKEG	
MINES	
CANCELLED	

NOTES

400' Surface Rights reservation around all  
Lakes & Rivers.



PLAN NO. M.967

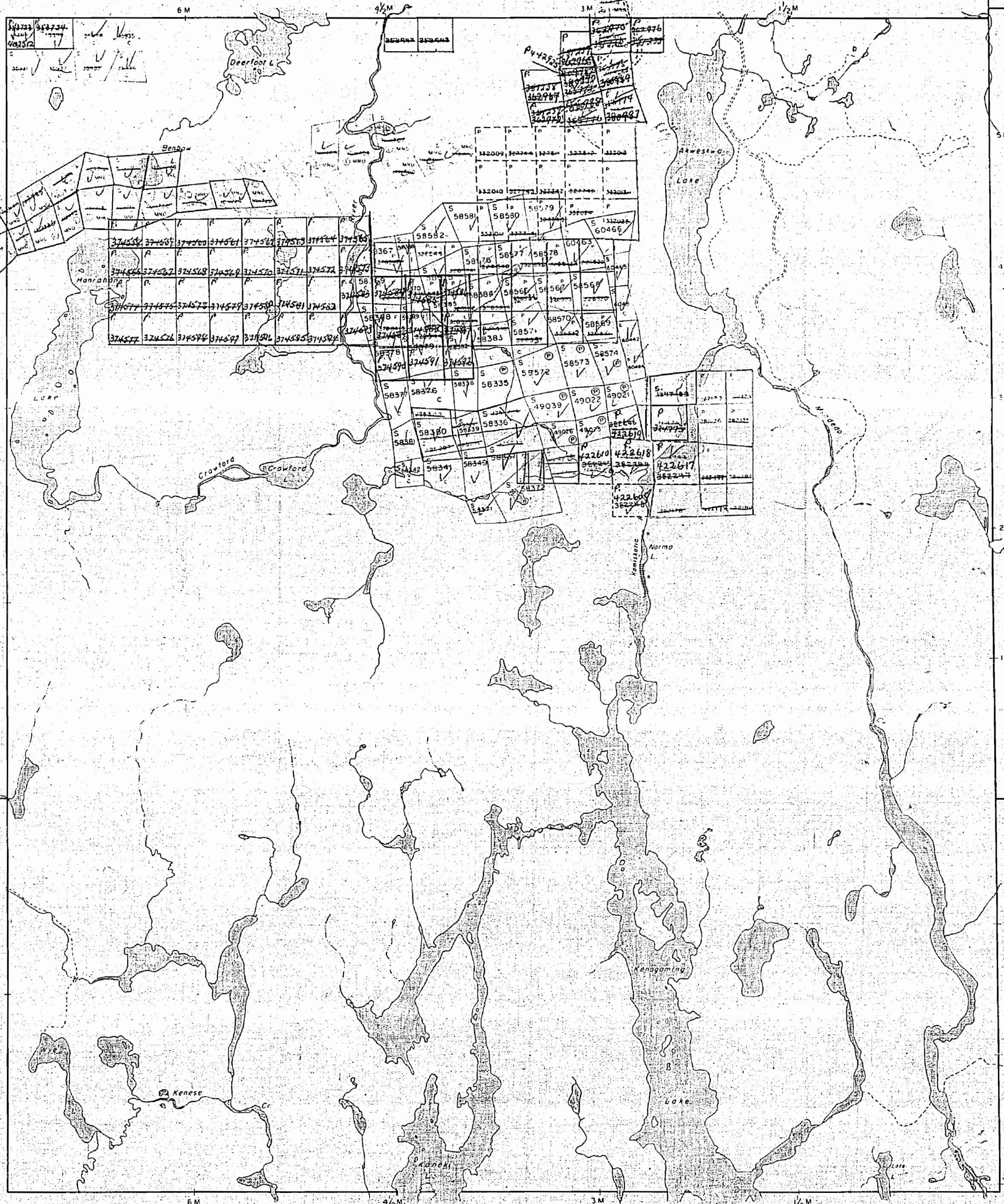
ONTARIO  
DEPARTMENT OF MINES  
AND NORTHERN AFFAIRS

Penhorwood Twp. M.1055

Pharand Twp. M.306

Crothers Twp. M.742

Regan Twp. M.1075



967

# KENOGLAMING

SUDBURY MINING DIVISION *M. 967*

DISTRICT OF SUDBURY

Scale - 40 Chains - 1 Inch

SEWELL

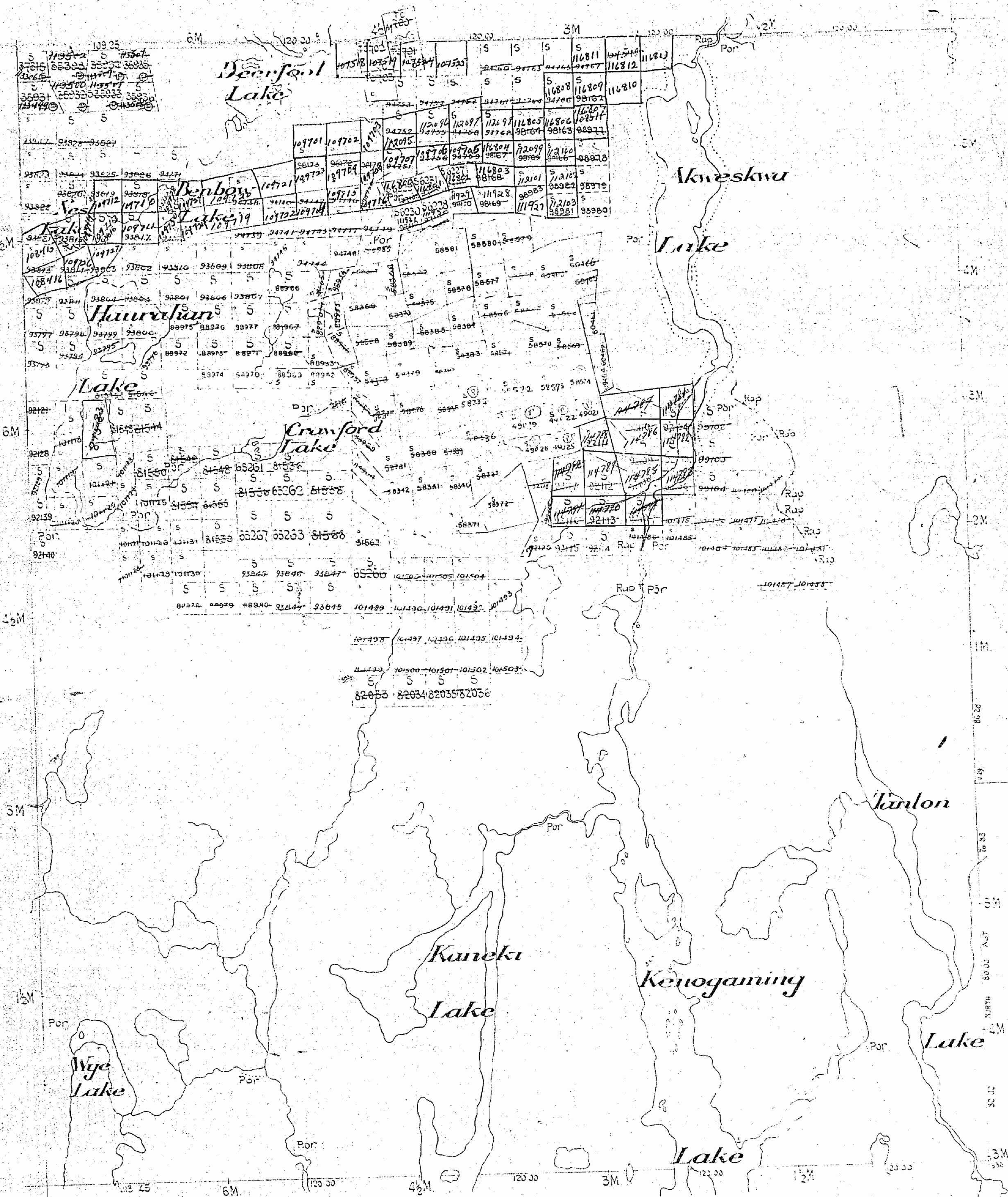
*Old*

North Ast


PENHORWOOD

PEARLAND

CROTHERS



REGAN



400 Reserve to the Dept. of L. & P. in connection with this

Sewell Twp. M.1102

THE TOWNSHIP  
OF  
**KENOGAMING**

DISTRICT OF  
SUDBURYSUDBURY  
MINING DIVISION

SCALE: 1-INCH = 40 CHAINS

**LEGEND**

PATENTED LAND	(P)
CROWN LAND SALE	C.S.
LEASES	(L)
LOCATED LAND	Loc.
LICENSE OF OCCUPATION	L.O.
MINING RIGHTS ONLY	M.R.O.
SURFACE RIGHTS ONLY	S.R.O.
ROADS	—
IMPROVED ROADS	—
KING'S HIGHWAYS	—
RAILWAYS	—
POWER LINES	—
MARSH OR MUSKEG	—
MINES	X
CANCELLED	C

**NOTES**

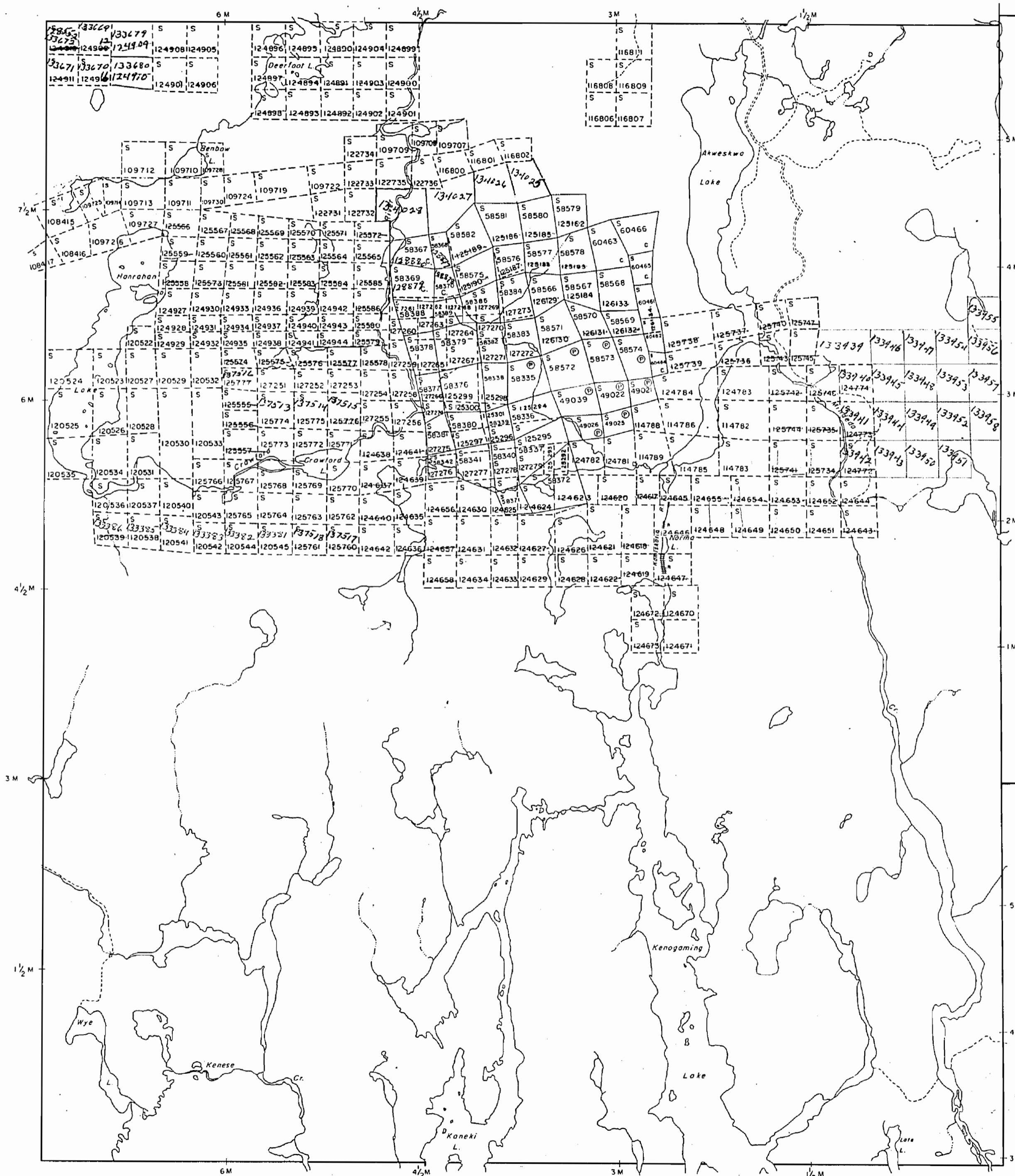
400' Surface Rights reservation around all  
Lakes & Rivers

Penhorwood Twp. M.1055

Pharand Twp. M. 306

Crothers Twp. M. 742

Regan. Twp. M.1075



Sewell Twp. M.1102



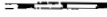




THE TOWNSHIP  
OF  
KENOGAMING

DISTRICT OF  
SUDBURY

SUDBURY  
MINING DIVISION

SCALE: 1-INCH 40 CHAINS

### LEGEND

PATENTED LAND	(P)
CROWN LAND SALE	C.S.
LEASES	(L)
LOCATED LAND	Loc
LICENSE OF OCCUPATION	L.O.
MINING RIGHTS ONLY	M.R.O.
SURFACE RIGHTS ONLY	S.R.O.
ROADS	
IMPROVED ROADS	
KING'S HIGHWAYS	
RAILWAYS	
POWER LINES	
MARSH OR MUSKEG	
MINES	
CANCELLED	X

## NOTES

400' Surface Rights reservation around all  
Lakes & Rivers

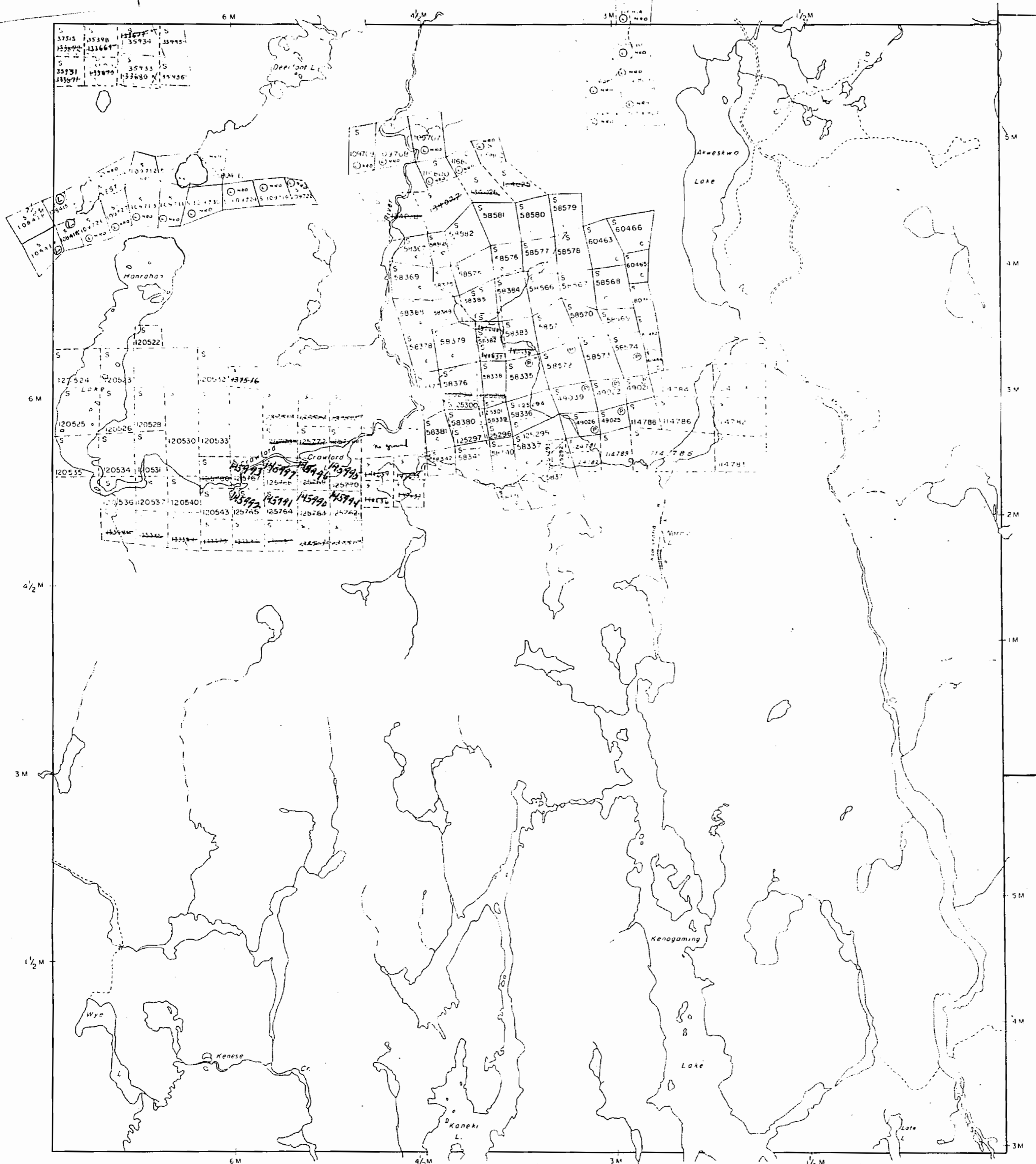
PLAN NO.- M.967

DEPARTMENT OF MINES  
- ONTARIO -

Penhorwood Twp. M.1055

Pharand Twp M. 306

Crothers Twp. M. 742



Sewell Twp. M. 1102

THE TOWNSHIP  
OF









KENOGAMING

DISTRICT OF  
SUDBURY

SUDBURY  
MINING DIVISION

SCALE: 1-INCH 40 CHAINS

### LEGEND

PATENTED	LAND	(P)
CROWN	LAND SALE	CS
LEASES		(L)
LOCATED	LAND	Loc
LICENSE	OF OCCUPATION	LO
MINING RIGHTS ONLY		MRO
SURFACE RIGHTS ONLY		SRO
ROADS		
IMPROVED ROADS		
KING'S HIGHWAYS		
RAILWAYS		
POWER LINES		
MARSH OR MUSKEG		
MINES		
UNIMPROVED		

## NOTES

As of surface Rights reservation around all  
Lakes & Rivers

PLAN NO.- M.967

DEPARTMENT OF MINES  
- ONTARIO -

Pharand Twp M. 306

Crothers Twp. M 742

Regan. Twp. M.1075

Sewell Twp. M.1102

THE TOWNSHIP OF  
OF  
**KENOGAMING**

DISTRICT OF  
SUDBURYSUDBURY  
MINING DIVISION

SCALE: 1-INCH 40 CHAINS

**LEGEND**

PATENTED LAND	(P)
CROWN LAND SALE	C.S.
LEASES	(L)
LOCATED LAND	Loc.
LICENSE OF OCCUPATION	L.O.
MINING RIGHTS ONLY	M.R.O.
SURFACE RIGHTS ONLY	S.R.O.
ROADS	—
IMPROVED ROADS	—
KING'S HIGHWAYS	—
RAILWAYS	—
POWER LINES	—
MARSH OR MUSKEG	—
MINES	—
CANCELLED	—

**NOTES**

400' Surface Rights reservation around all  
Lakes & Rivers

PLAN NO. **M.967**DEPARTMENT OF MINES  
— ONTARIO —

Penhorwood Twp. M.1055

Pharand Twp. M.306

Crothers Twp. M.742

Regan. Twp. M.1075



DATE OF ISSUE  
MAY 1 1967