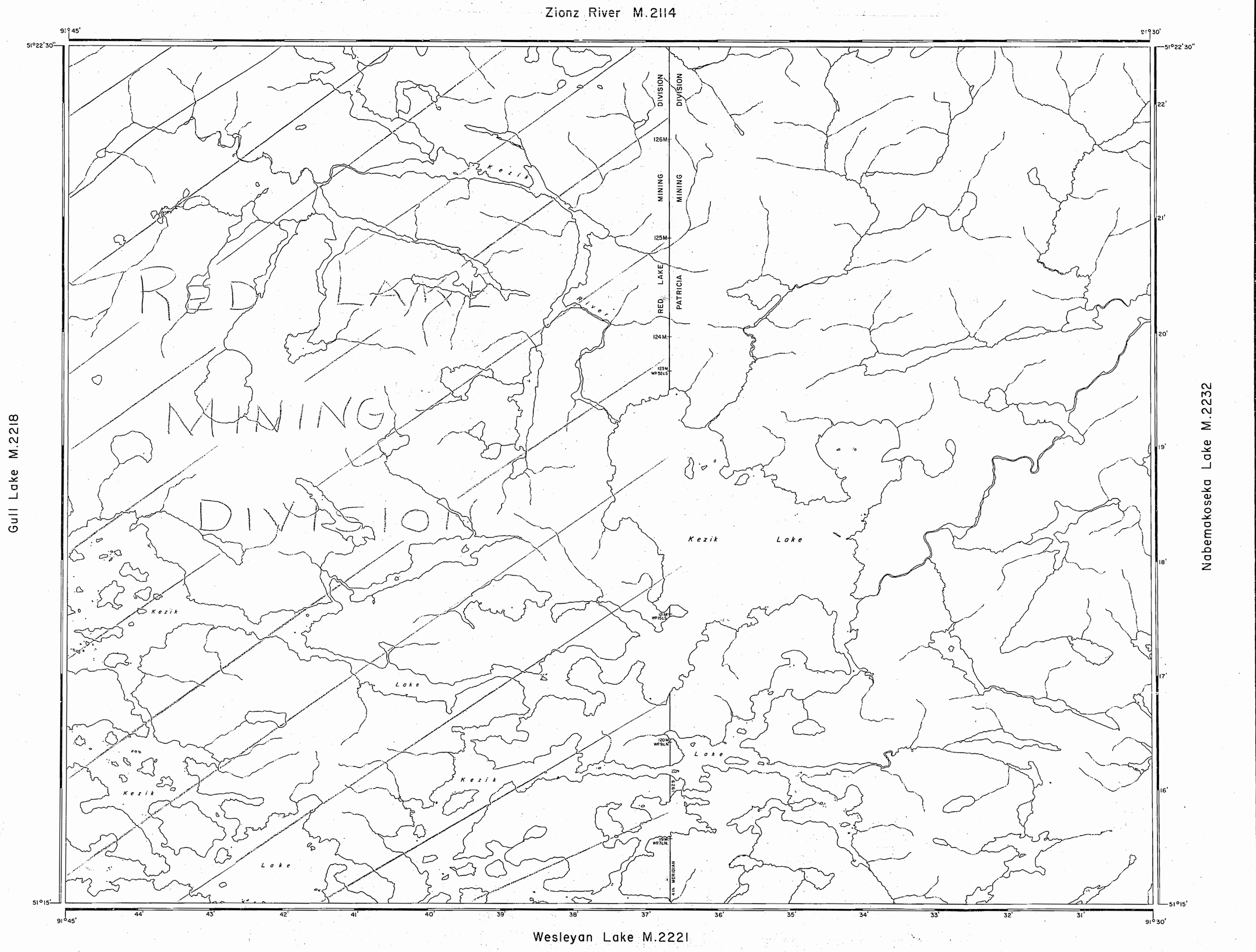

513 913

AREA OF

KEZIK LAKE

DISTRICT OF
KENORA
PATRICIA PORTION

RED LAKE – PATRICIA
MINING DIVISION

SCALE: 1-INCH = 40 CHAINS

LEGEND

PATENTED LAND	Ⓟ
CROWN LAND SALE	C.S.
LEASES	Ⓛ
LOCATED LAND	Loc.
LICENSE OF OCCUPATION	L.O.
MINING RIGHTS ONLY	M.R.O.
SURFACE RIGHTS ONLY	S.R.O.
ROADS	
IMPROVED ROADS	
KING'S HIGHWAYS	
RAILWAYS	
POWER LINES	
MARSH OR MUSKEG	
MINES	
CANCELLED	C.

NOTES

400' surface rights reservation around all lakes and rivers.

#1

PATRICIA MINING DIV.
RECEIVED
DEC 13 1966
AM PM
G 2088

PLAN NO. M.2160

DEPARTMENT OF MINES
— ONTARIO —

Zionz River G-2280

Gull Lake G-2058

RED LAKE MINING DIVISION

Nabemakoseka Lake G-2135

Wesleyan Lake G-2249

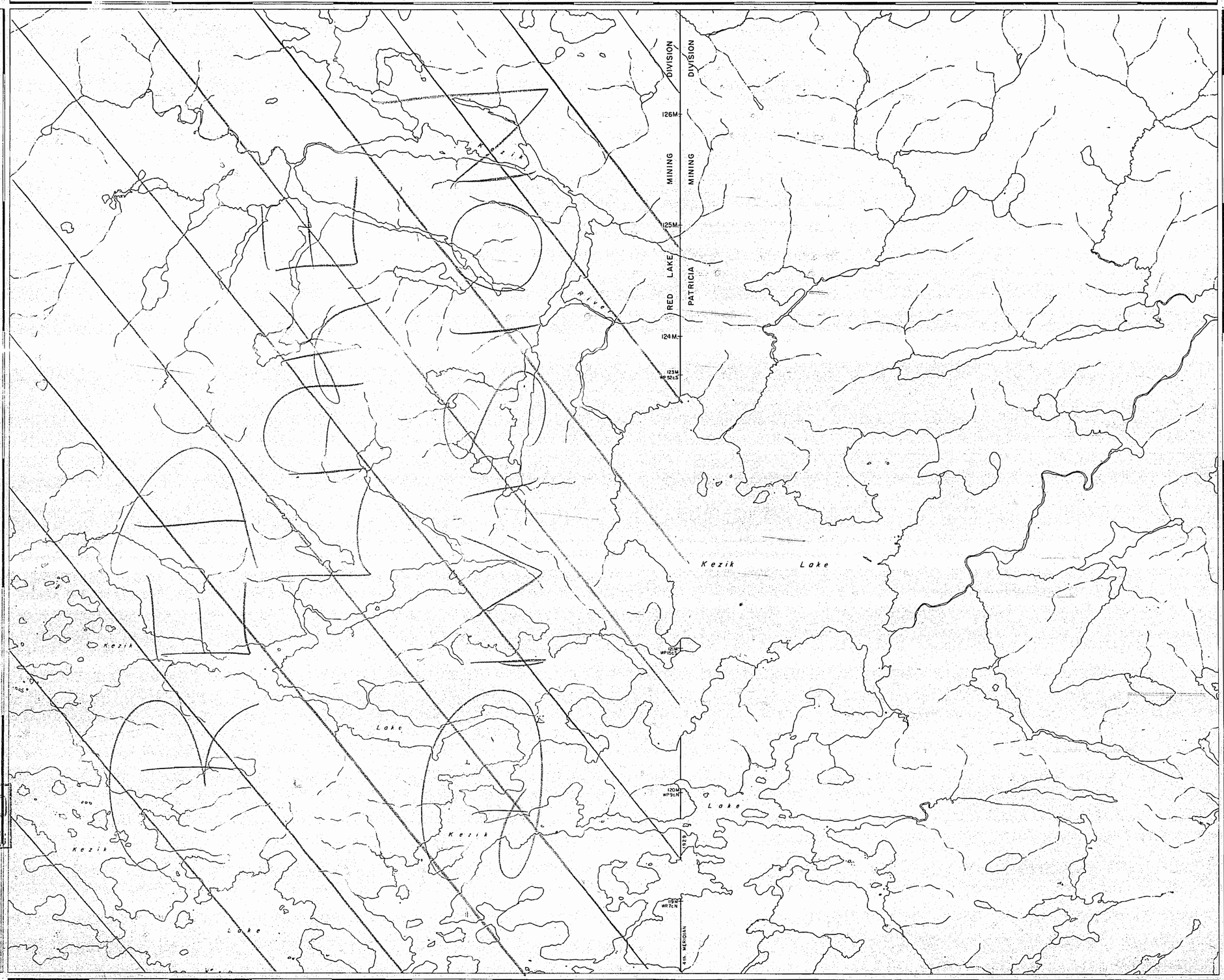

PATRICIA MINING DIV.
RECEIVED
MAY 25 1984
A.M. P.M.
7 8 9 10 11 12 1 2 3 4 5 6

THE INFORMATION THAT APPEARS ON THIS MAP HAS BEEN COMPILED FROM VARIOUS SOURCES, AND ACCURACY IS NOT GUARANTEED. THOSE WISHING TO STAKE MINING CLAIMS SHOULD CONSULT WITH THE MINING RECORDER, MINISTRY OF NORTHERN DEVELOPMENT AND MINES, FOR ADDITIONAL INFORMATION ON THE STATUS OF THE LANDS SHOWN HEREON.

513 913

LEGEND

- HIGHWAY AND ROUTE No.
- OTHER ROADS
- TRAILS
- SURVEYED LINES:
  - TOWNSHIPS, BASE LINES, ETC.
  - LOTS, MINING CLAIMS, PARCELS, ETC.
- UNSURVEYED LINES:
  - LOT LINES
  - PARCEL BOUNDARY
  - MINING CLAIMS ETC.
- RAILWAY AND RIGHT OF WAY
- UTILITY LINES
- NON-PERENNIAL STREAM
- FLOODING OR FLOODING RIGHTS
- SUBDIVISION OR COMPOSITE PLAN
- RESERVATIONS
- ORIGINAL SHORELINE
- MARSH OR MUSKEG
- MINES
- TRAVERSE MONUMENT

DISPOSITION OF CROWN LANDS

TYPE OF DOCUMENT	SYMBOL
PATENT, SURFACE & MINING RIGHTS	
" , SURFACE RIGHTS ONLY	
" , MINING RIGHTS ONLY	
LEASE, SURFACE & MINING RIGHTS	
" , SURFACE RIGHTS ONLY	
" , MINING RIGHTS ONLY	
LICENCE OF OCCUPATION	
ORDER-IN-COUNCIL	OC
RESERVATION	
CANCELLED	
SAND & GRAVEL	

NOTE: MINING RIGHTS IN PARCELS PATENTED PRIOR TO MAY 6, 1913, VESTED IN ORIGINAL PATENTEE BY THE PUBLIC LANDS ACT, R.S.O. 1970, CHAP. 380, SEC. 63, SUBSEC. 1.

REFERENCES

AREAS WITHDRAWN FROM DISPOSITION

M.R.O. – MINING RIGHTS ONLY
S.R.O. – SURFACE RIGHTS ONLY
M.+ S. – MINING AND SURFACE RIGHTS

Description	Order No.	Date	Disposition	File

SCALE: 1 INCH = 40 CHAINS

FEET 0 1000 2000 4000 6000 8000

METRES 0 200 1000 (1 KM) 2000 (2 KM)

AREA

KEZIK LAKE

M.N.R. ADMINISTRATIVE DISTRICT

SIOUX LOOKOUT

MINING DIVISION

RED LAKE / PATRICIA

LAND TITLES / REGISTRY DIVISION

KENORA (PATRICIA PORTION)

Ontario Ministry of Natural Resources — Land Management Branch

Date MARCH , 1984

Number G-2088

2160



North Base line surveyed by Jas. S. Dobie. O.L.S. 1919.
P.P. 619. surveyed by. E.P. A. Phillips. O.L.S. 1927. File. 50 813.
Hudson's Bay Co. Parcel surveyed by C.B.C. Donnelly. D.L.S and H.D.G. Currie. O.L.S. 1938. File. 109363.
Cat Lake Indian Reserve from Dept of Mines & Resources. Indain Affairs Branch. Dom Gov^t. surveyed by C.B.C. Donnelly. D.L.S and H.D.G. Currie. O.L.S. 1938. File. 109363. Boundaries shown thus
Lakes and Rivers from Aerial Survey. Dept of Mines & Resources. Dom Gov^t. Lake St. Joseph Sheet.

M 2160

Parcels marked P. are Patented
" " L. " leased
" " L.O. " License of Occupation

Scale. 40 Chains = 1. Inch.

Dept. of Lands and Forests
Surveys Branch
Ontario Provincial Government
Toronto, Ontario. April. 15th. 1940.

CAT LAKE No. NUMBER
Baggy

2160

(2)

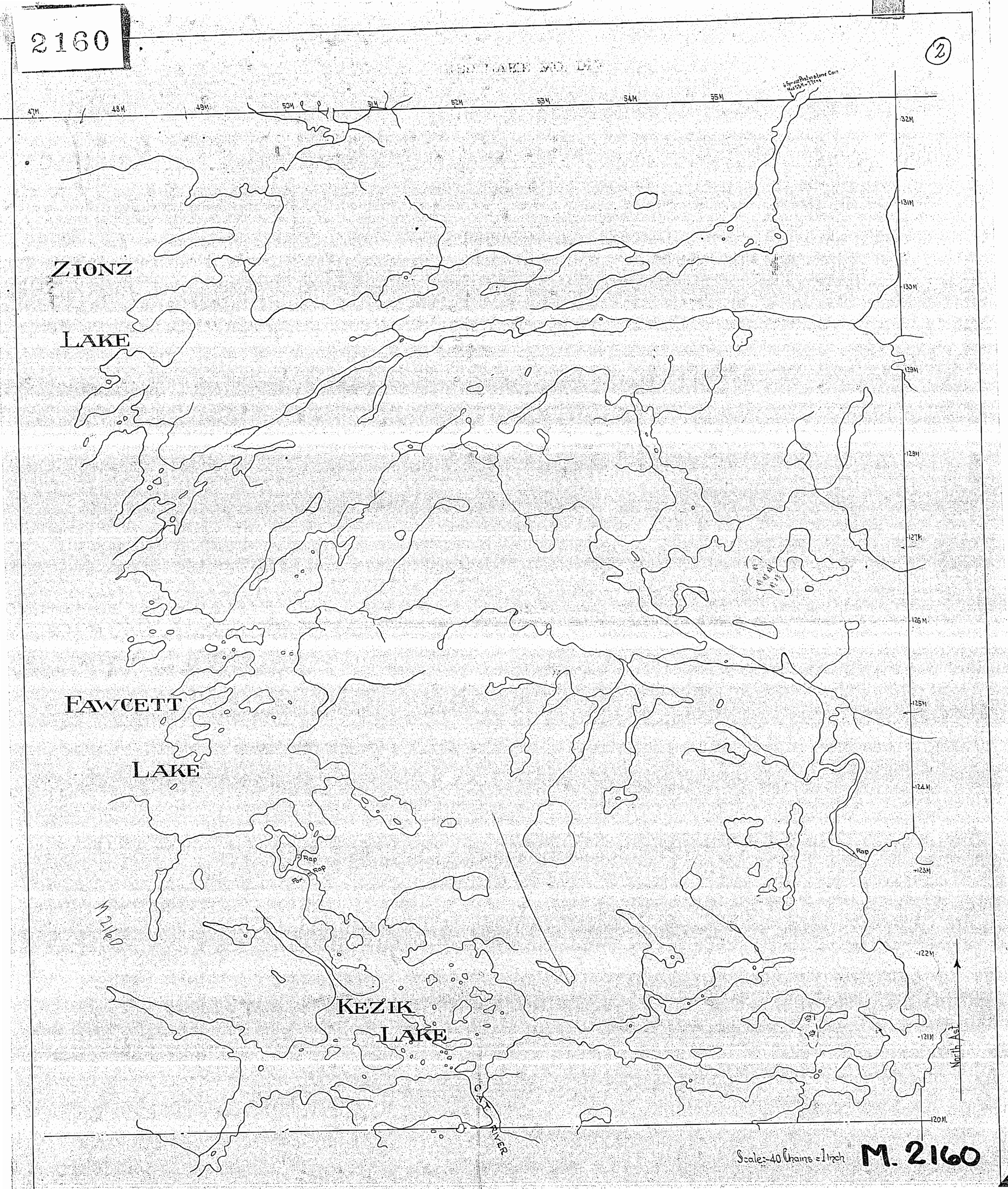
47M
48M
49M
50M
51M
52M
53M
54M
55M
Spruce Pole Lr Stone Cairn
Mag 55M - 77Lens
132M
131M
130M
129M
128M
127M
126M
125M
124M
123M
122M
121M
120M.
ZIONZ
LAKE
FAWCETT
LAKE
KEZIK
LAKE
Rap
Rap
Rap
Rap
CAT
RIVER
North Ast
Scale:- 40 Chains = 1 Inch
M. 2160

Zionz River G-2280

Gull Lake G-2058

Nabemakoseka Lake G-2135

Wesleyan Lake G-2249

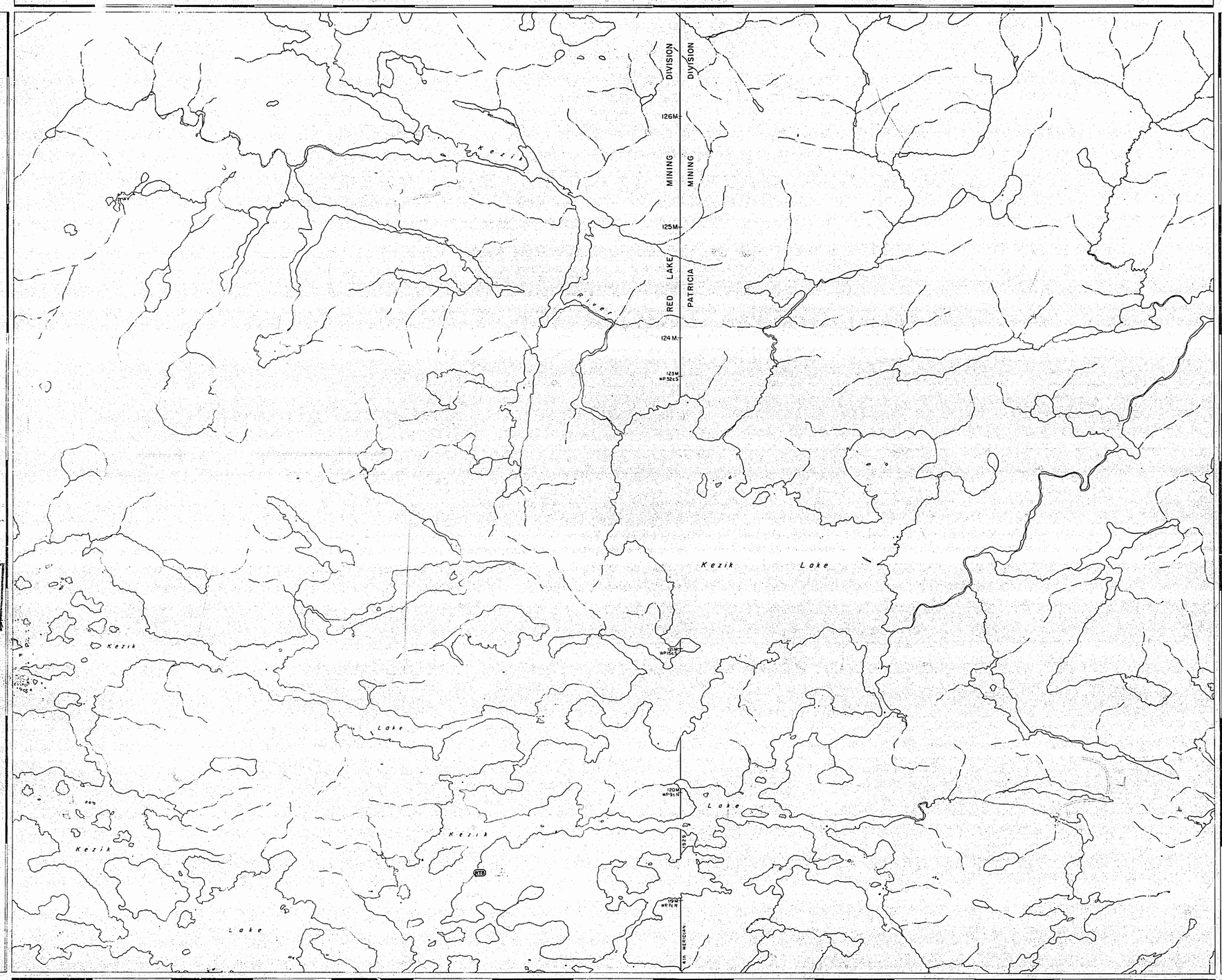

RED LAKE MINING DIV.
RECEIVED
AUG - 2 1984
A.M. 7 8 9 10 11 12 1 2 3 4 5 6 P.M.

LEGEND

- HIGHWAY AND ROUTE No.
- OTHER ROADS
- TRAILS
- SURVEYED LINES:
  - TOWNSHIPS, BASE LINES, ETC.
  - LOTS, MINING CLAIMS, PARCELS, ETC.
- UNSURVEYED LINES:
  - LOT LINES
  - PARCEL BOUNDARY
  - MINING CLAIMS ETC.
- RAILWAY AND RIGHT OF WAY
- UTILITY LINES
- NON-PERENNIAL STREAM
- FLOODING OR FLOODING RIGHTS
- SUBDIVISION OR COMPOSITE PLAN
- RESERVATIONS
- ORIGINAL SHORELINE
- MARSH OR MUSKEG
- MINES
- TRAVERSE MONUMENT
- REMOTE TOURISM SITE (RTS)

DISPOSITION OF CROWN LANDS

TYPE OF DOCUMENT	SYMBOL
PATENT, SURFACE & MINING RIGHTS	●
" , SURFACE RIGHTS ONLY	◒
" , MINING RIGHTS ONLY	◓
LEASE, SURFACE & MINING RIGHTS	■
" , SURFACE RIGHTS ONLY	◨
" , MINING RIGHTS ONLY	◩
LICENCE OF OCCUPATION	▼
ORDER-IN-COUNCIL	OC
RESERVATION	◔
CANCELLED	⊘
SAND & GRAVEL	◔

NOTE: MINING RIGHTS IN PARCELS PATENTED PRIOR TO MAY 6, 1913, VESTED IN ORIGINAL PATENTEE BY THE PUBLIC LANDS ACT, R.S.O. 1970, CHAP. 380, SEC. 63, SUBSEC. 1.

REFERENCES

AREAS WITHDRAWN FROM DISPOSITION

M.R.O. – MINING RIGHTS ONLY

S.R.O. – SURFACE RIGHTS ONLY

M.+ S. – MINING AND SURFACE RIGHTS

Description	Order No.	Date	Disposition	File

SCALE: 1 INCH = 40 CHAINS

FEET 0 1000 2000 4000 6000 8000

METRES 0 200 1000 (1 KM) 2000 (2 KM)

AREA

KEZIK LAKE

M.N.R. ADMINISTRATIVE DISTRICT

SIOUX LOOKOUT

MINING DIVISION

RED LAKE / PATRICIA

LAND TITLES / REGISTRY DIVISION

KENORA (PATRICIA PORTION)

Ministry of Natural Resources — Ontario — Land Management Branch

Date MARCH , 1984

Number G-2088

THE INFORMATION THAT APPEARS ON THIS MAP HAS BEEN COMPILED FROM VARIOUS SOURCES, AND ACCURACY IS NOT GUARANTEED. THOSE WISHING TO STAKE MINING CLAIMS SHOULD CONSULT WITH THE MINING RECORDER, MINISTRY OF NORTHERN DEVELOPMENT AND MINES, FOR ADDITIONAL INFORMATION ON THE STATUS OF THE LANDS SHOWN HEREON.

513 913