PLAN OF
KILLARNEY TWP.
FORMERLY KNOWN AS
TIMBER BERTH No 10

DISTRICT OF MANITOULIN

Scale - 40 Chains - 1 Inch

Old

400' Res.

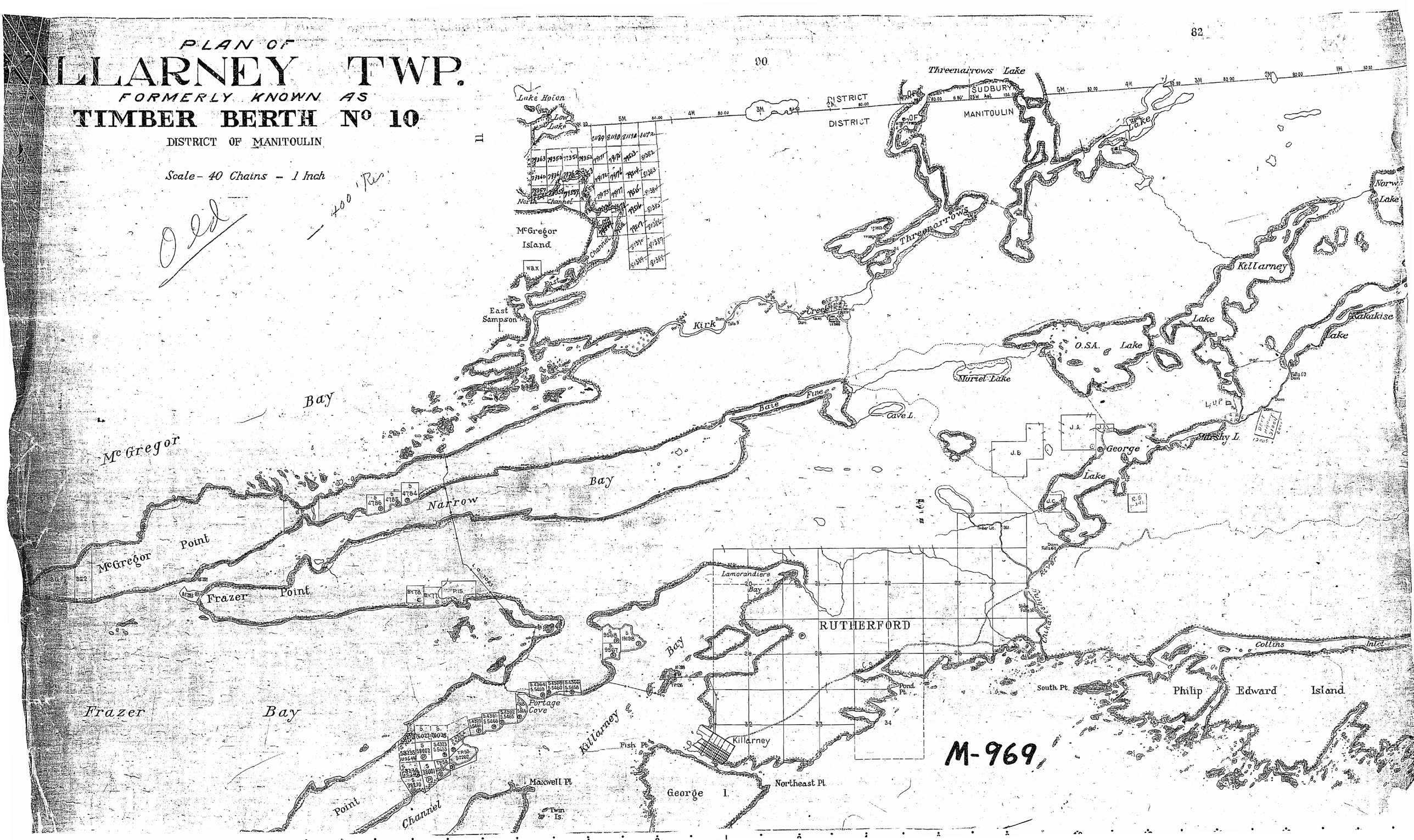

ILLARNEY TWP.

FORMERLY KNOWN AS

TIMBER BERTH No 10

DISTRICT OF MANITOULIN

Scale – 40 Chains = 1 Inch

969

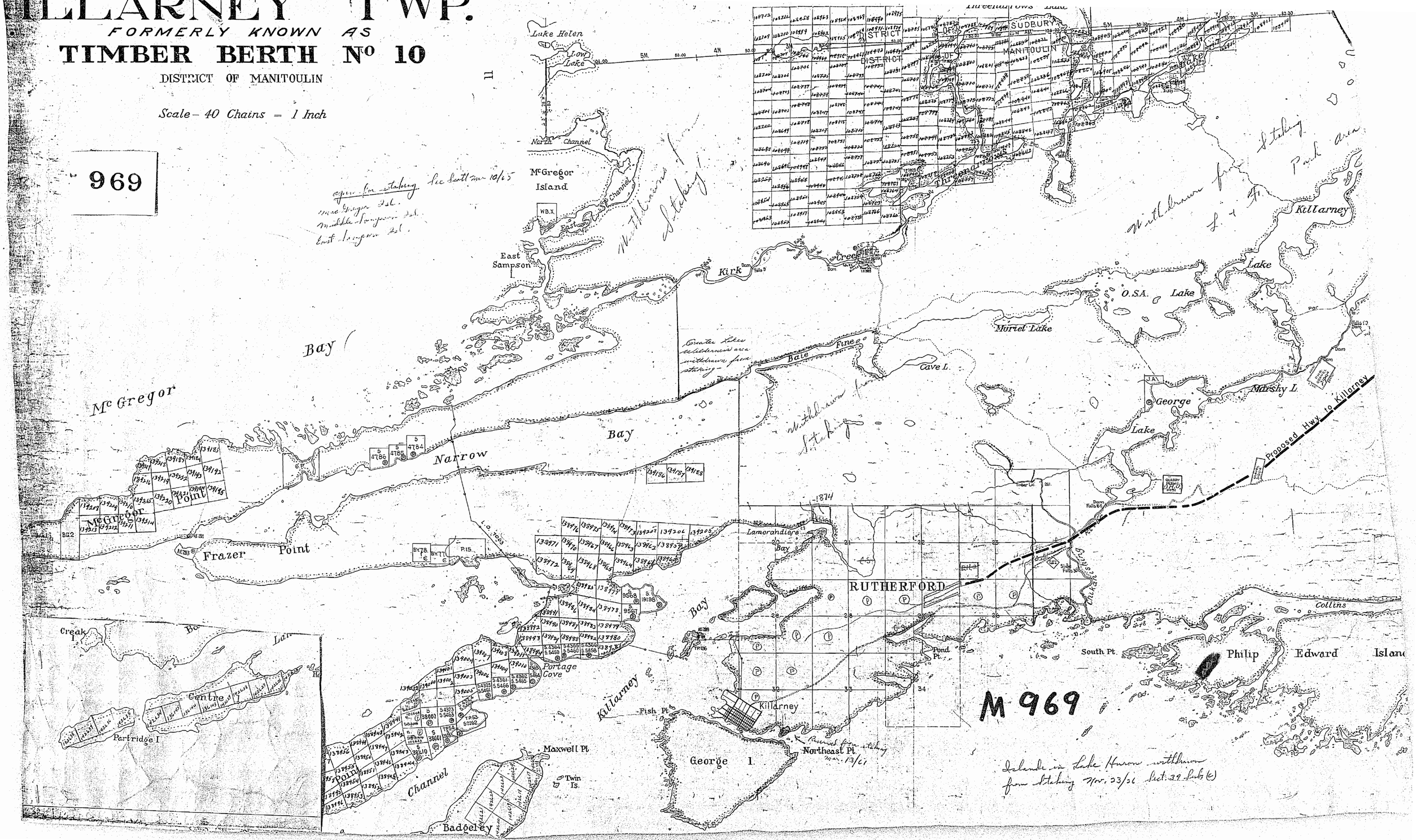

KILLARNEY TWP.

FORMERLY KNOWN AS

TIMBER BERTH No 10

DISTRICT OF MANITOULIN

Scale – 40 Chains = 1 Inch

969

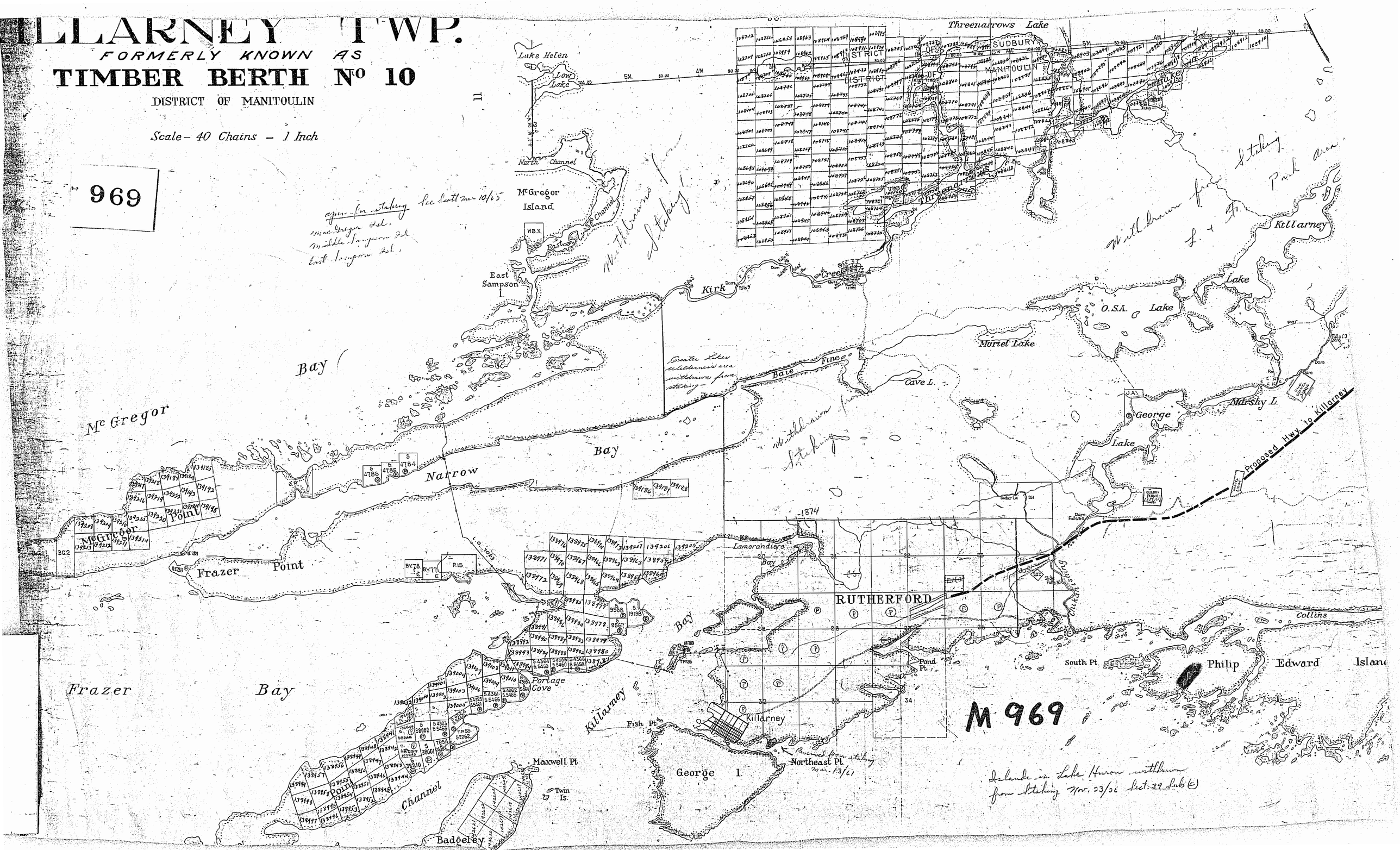

PLAN OF

LLARNEY TWP.

FORMERLY KNOWN AS

TIMBER BERTH No 10

DISTRICT OF MANITOULIN

969

Scale – 40 Chains – 1 Inch

Old

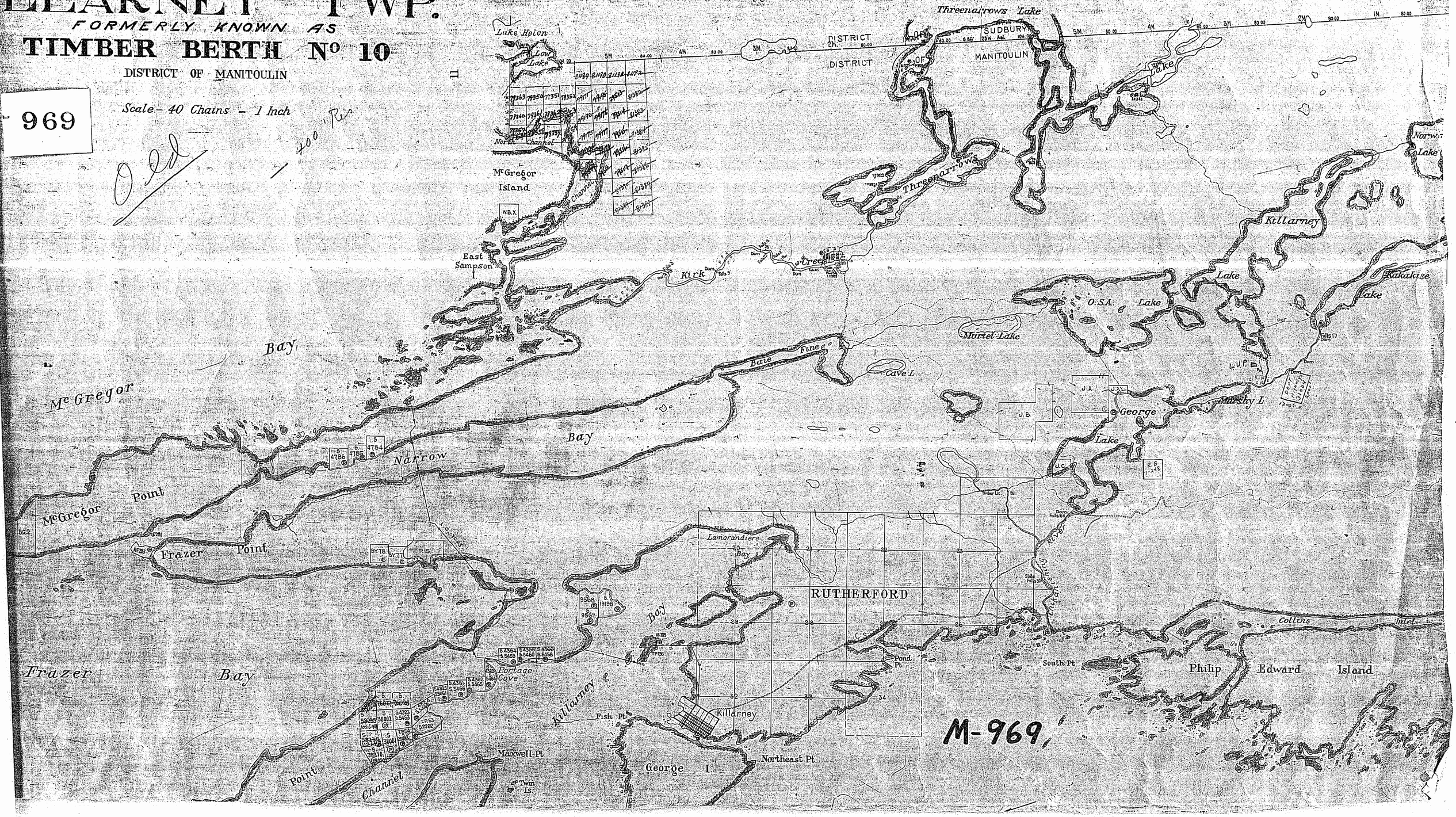

PLAN OF

KILLARNEY TWP.

FORMERLY KNOWN AS

TIMBER BERTH No 10

DISTRICT OF MANITOULIN

969

Scale – 40 Chains – 1 Inch

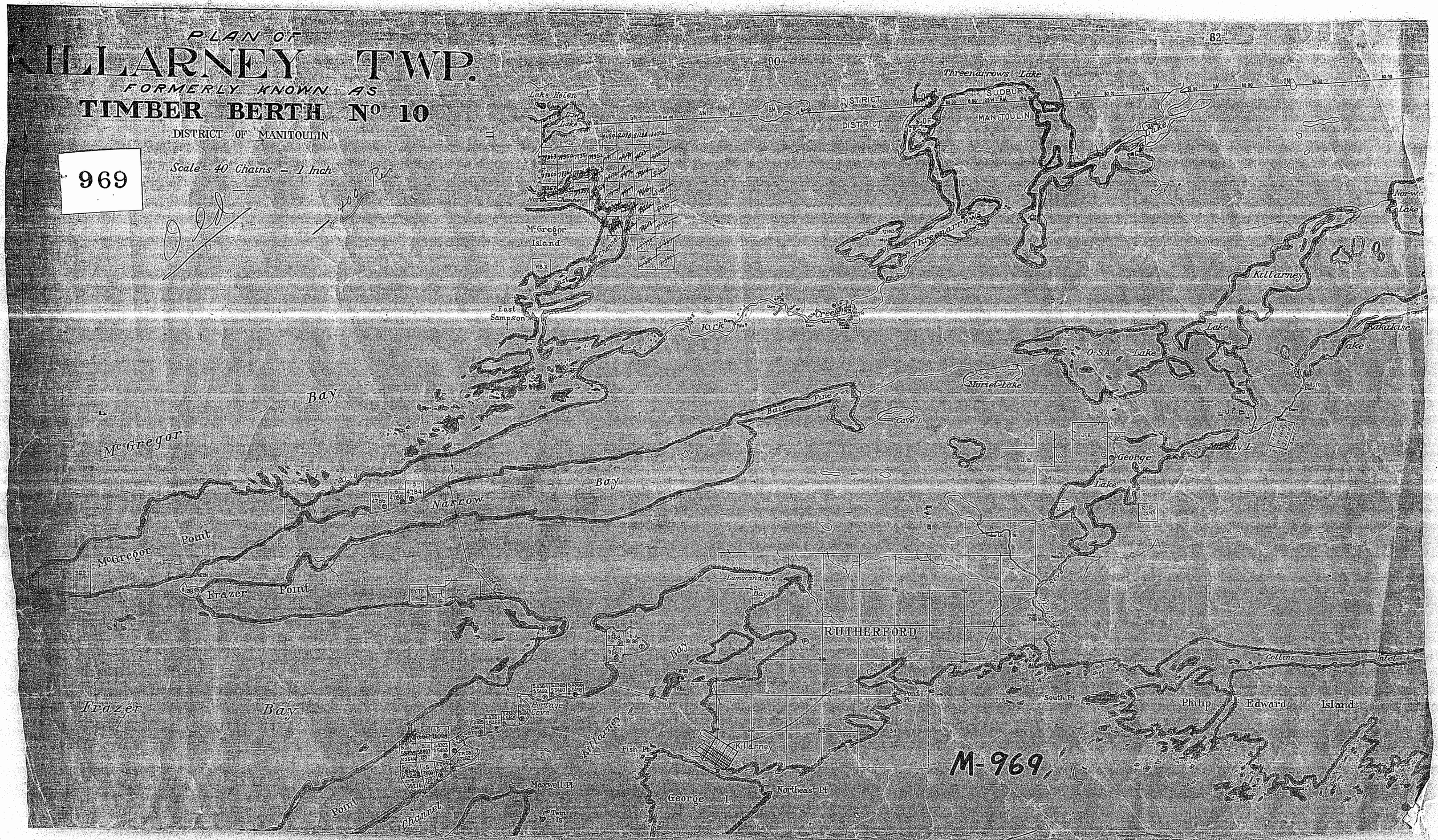

PLAN OF

LLARNEY TWP.

FORMERLY KNOWN AS

TIMBER BERTH No 10

DISTRICT OF MANITOULIN

969

Scale - 40 Chains - 1 Inch

Old

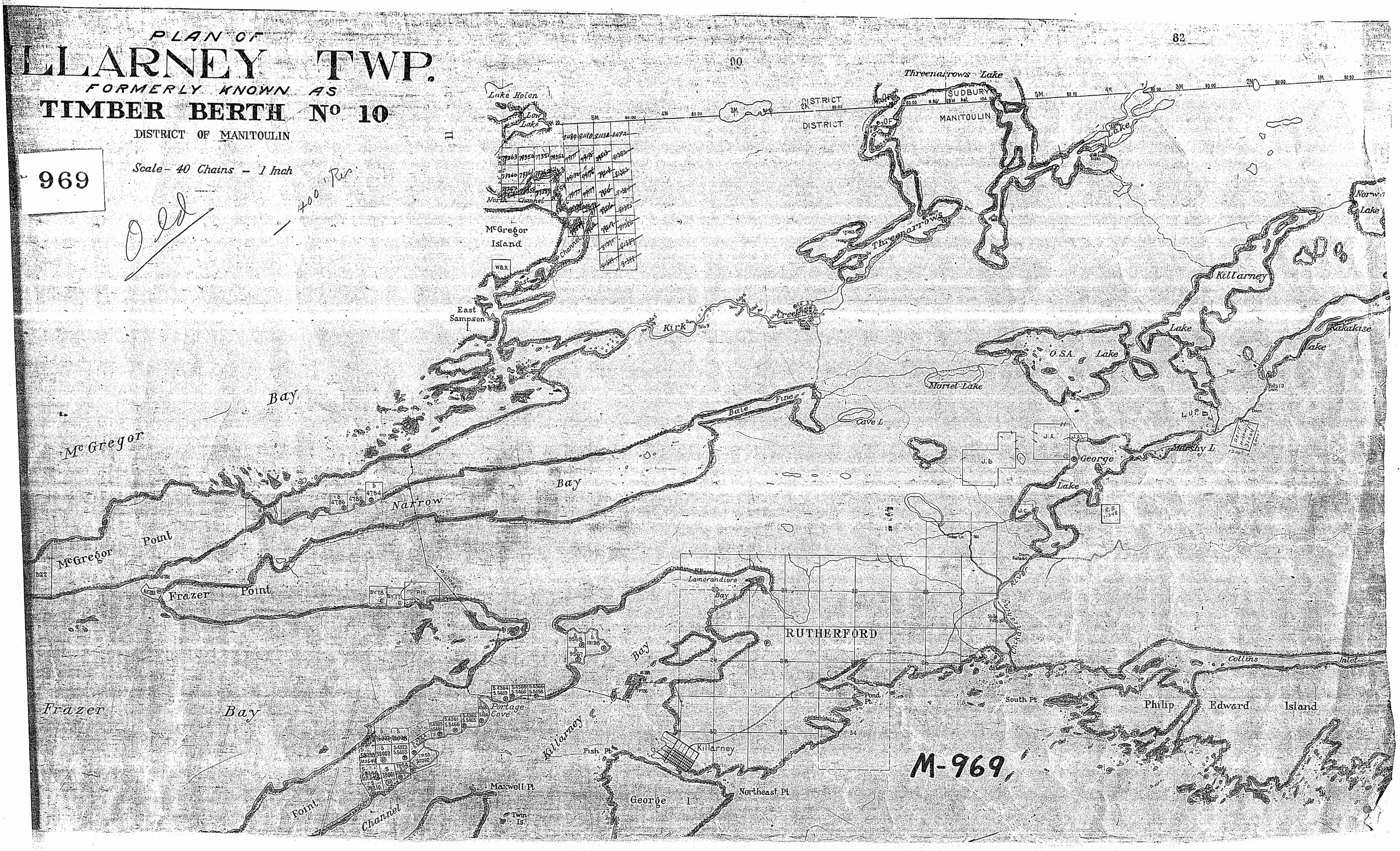

LLARNEY TWP.
FORMERLY KNOWN AS
TIMBER BERTH No 10
DISTRICT OF MANITOULIN
Scale - 40 Chains = 1 Inch
969
Open for staking
Lake Helen
Low Lake
North Channel
McGregor Island
Channel
East
W.B.X.
East Sampson I.
Withdrawn from Staking
Threenarrows Lake
DISTRICT OF SUDBURY
DISTRICT OF MANITOULIN
Threenarrows Lake
Kirk Creek
Killarney
Lake
O.S.A. Lake
Muriel Lake
Cave L.
Baie Fine
Greater Lakes Wilderness area withdrawn from staking
George Lake
J.A.
Marshy L.
Proposed Hwy. to Killarney
McGregor Bay
McGregor Point
Narrow Bay
Frazer Point
Frazer Bay
Lamorandiere Bay
RUTHERFORD
Chikanishing River
Timber Lic.
Quarry Permit
Portage Cove
Killarney Bay
Killarney
Fish Pt.
George I.
Northeast Pt.
Maxwell Pt
Twin Is.
Point
Channel
Badgeley
Pond Pt.
South Pt.
Collins
Philip Edward Island
M 969
Islands in Lake Huron withdrawn from staking Nov. 23/26 Sect. 39 Subs (e)

KILLARNEY TWP.

FORMERLY KNOWN AS

TIMBER BERTH No 10

DISTRICT OF MANITOULIN

Scale - 40 Chains = 1 Inch

969

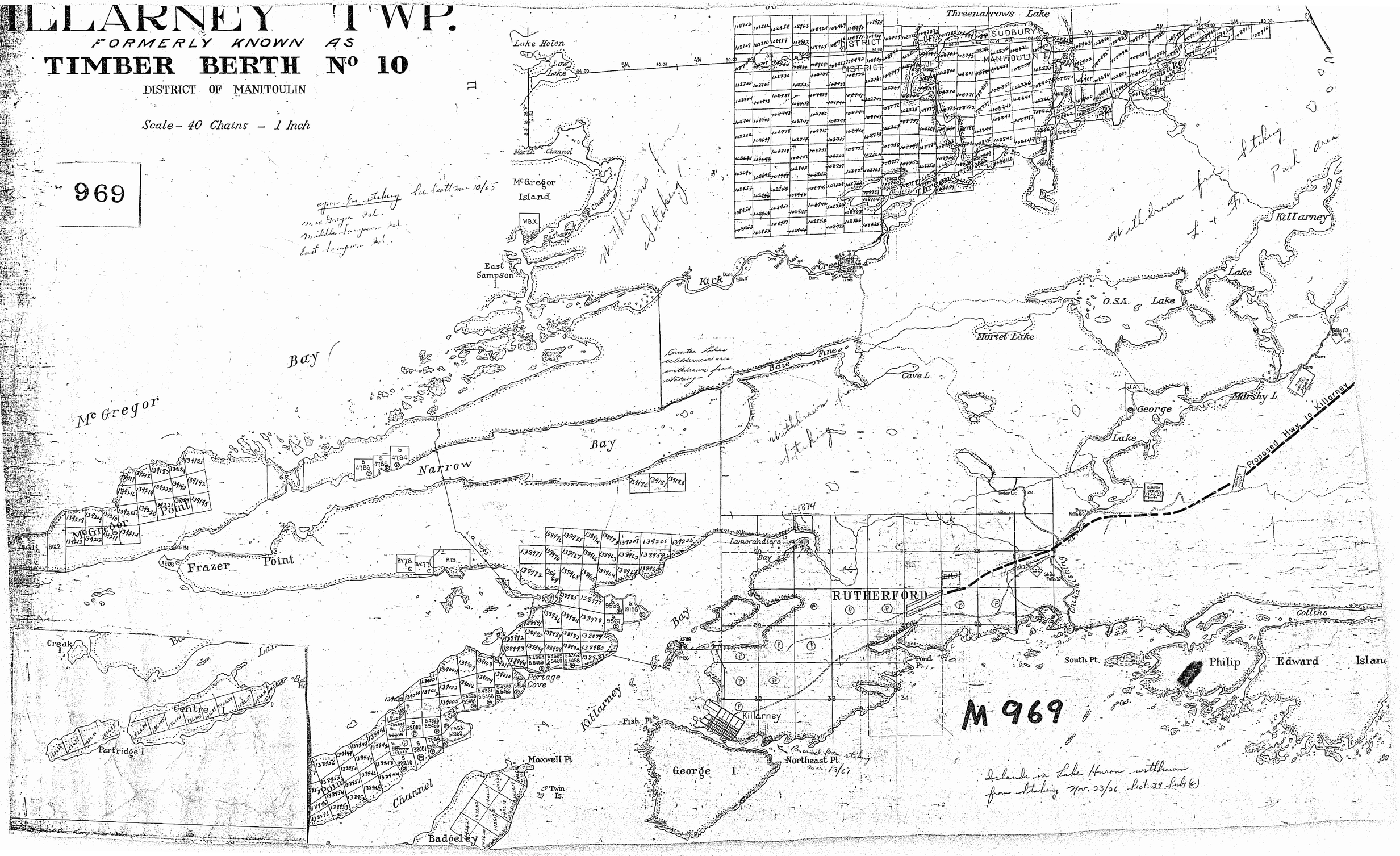

PLAN OF

KILLARNEY TWP.

FORMERLY KNOWN AS

TIMBER BERTH No 10

DISTRICT OF MANITOULIN

969

Scale – 40 Chains – 1 Inch

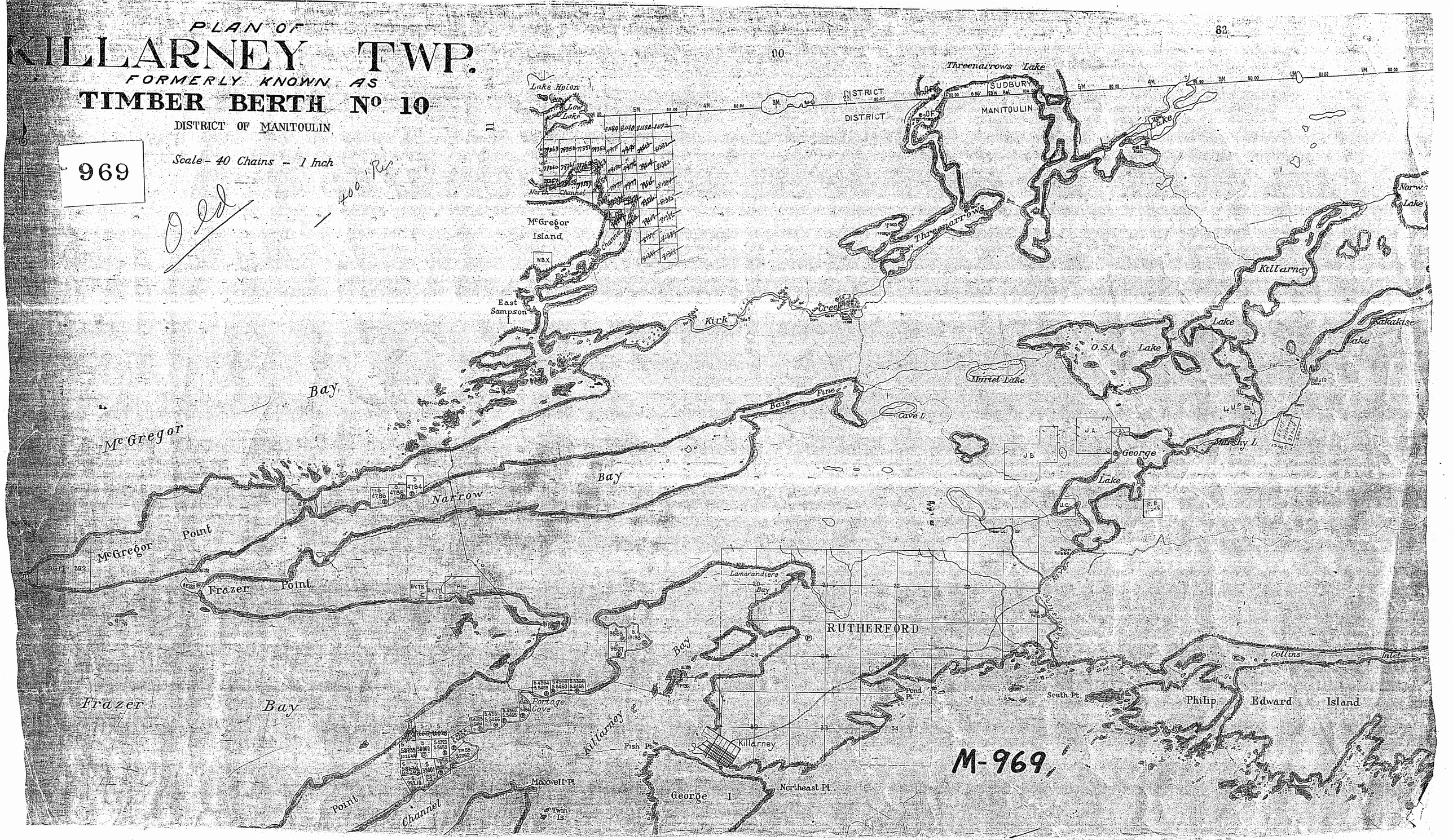

KILLARNEY TWP.

FORMERLY KNOWN AS

TIMBER BERTH No 10

DISTRICT OF MANITOULIN
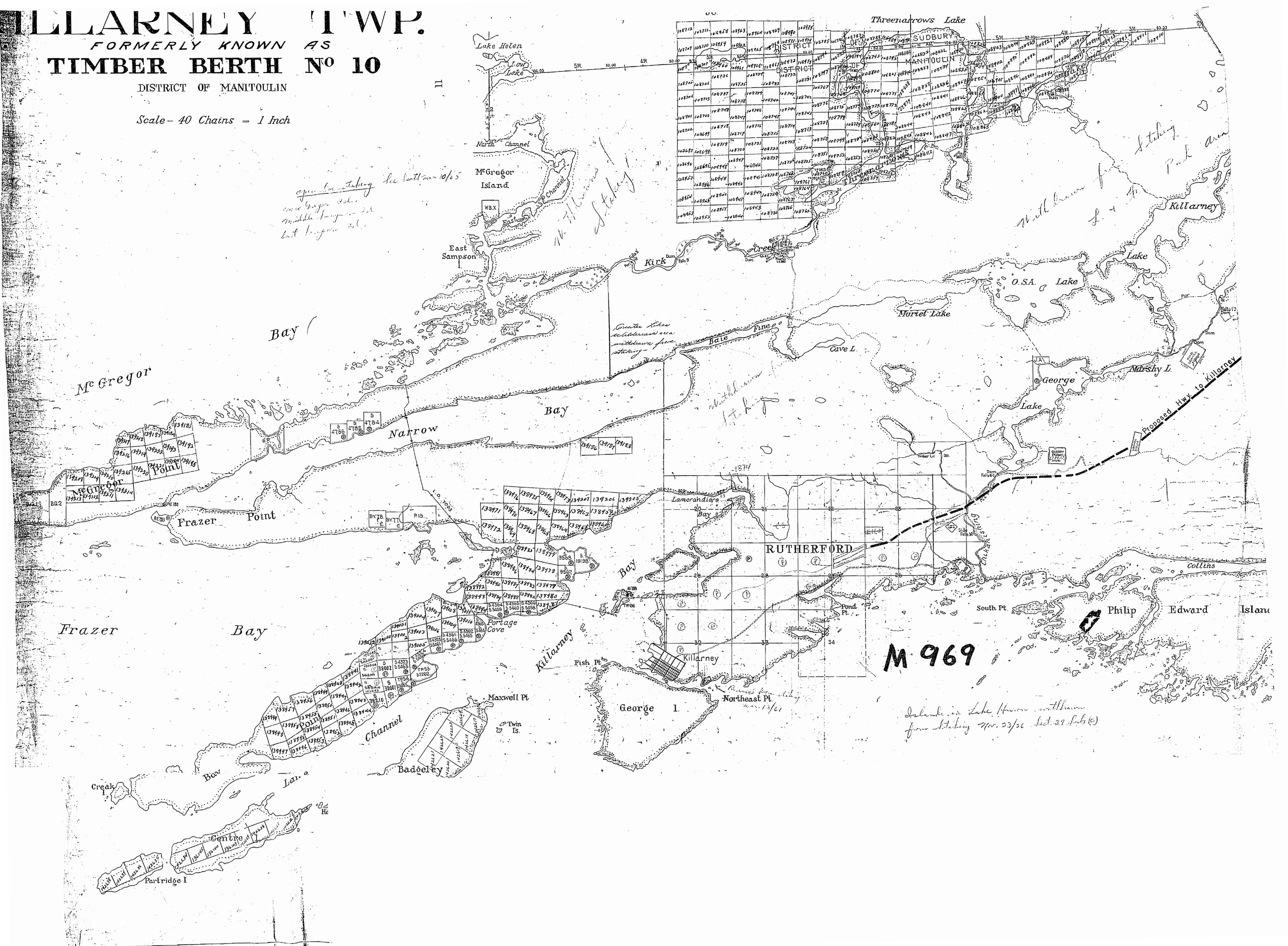
Scale – 40 Chains = 1 Inch