

CHAPAIS TP. M.1571

TOWNSHIP  
**KILLINS**  
(Former TP.32 R.26)

DISTRICT OF  
ALGOMA

SAULT STE. MARIE  
MINING DIVISION

SCALE: 1-INCH=40 CHAINS

LEGEND

PATENTED LAND	Ⓟ
CROWN LAND SALE	C.S.
LEASES	Ⓛ
LOCATED LAND	Loc.
LICENSE OF OCCUPATION	L.O.
MINING RIGHTS ONLY	M.R.O.
SURFACE RIGHTS ONLY	S.R.O.
ROADS	—
IMPROVED ROADS	—
KING'S HIGHWAYS	—
RAILWAYS	—
POWER LINES	—
MARSH OR MUSKEG	* *
MINES	⚡
CANCELLED	C.

NOTES

This Township and the Mining Claims thereon are administered by the A.C. and H.B.Rly. except those claims shown thus: [ ] which may be re-staked under the provisions of the Ontario Mining Act.

SAULT STE. MARIE  
MINING DIV.  
**RECEIVED**  
OCT 27 1983  
A.M. 7:18:19:10:11:12:13:14: P.M.

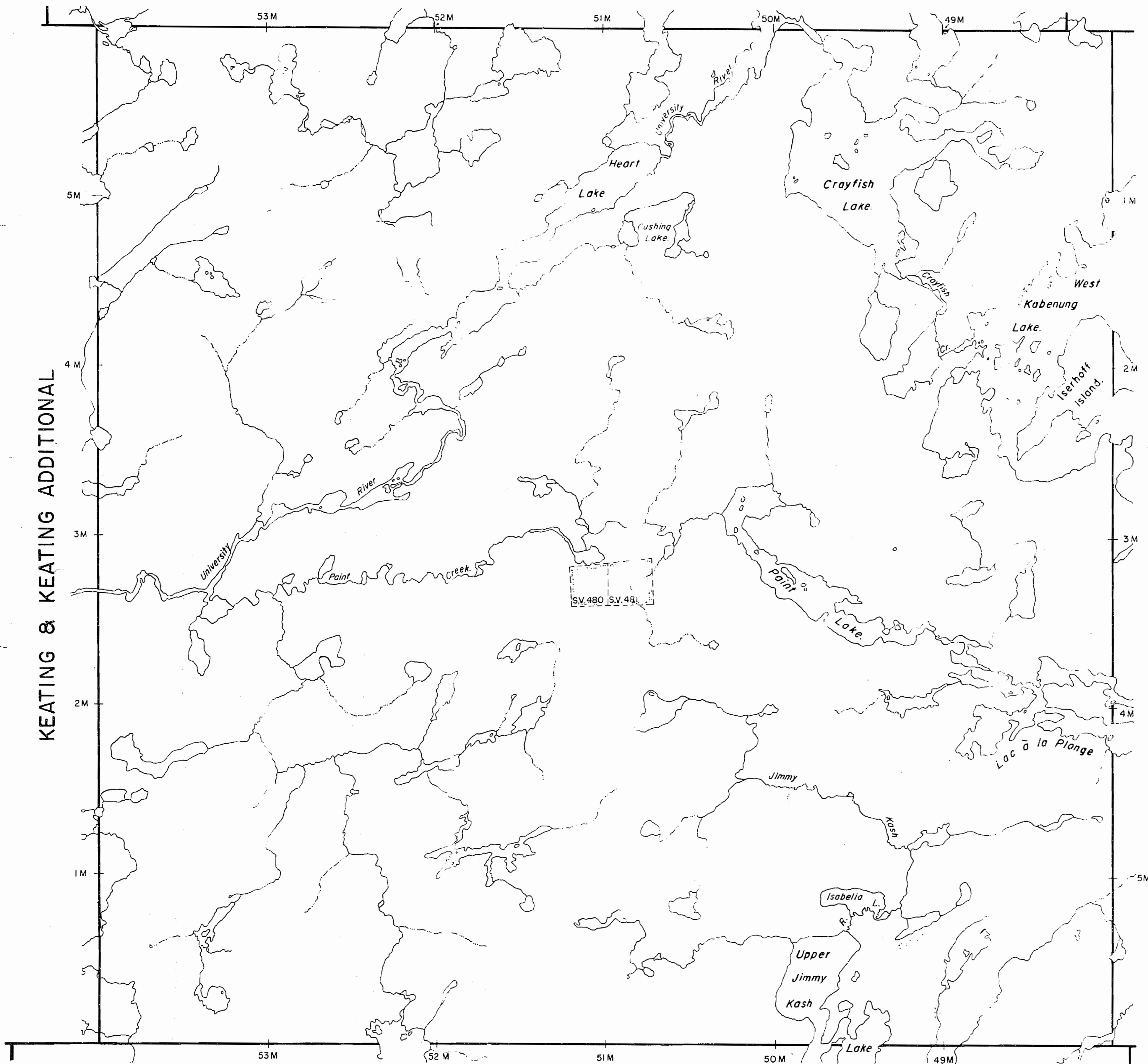
PLAN NO. **M-1796**

MINISTRY OF NATURAL RESOURCES  
SURVEYS AND MAPS BRANCH

KEATING & KEATING ADDITIONAL

KNICELY TP.

LEVESQUE TP.



# REFERENCES

## AREAS WITHDRAWN FROM DISPOSITION

M.R.O. - MINING RIGHTS ONLY

S.R.O. - SURFACE RIGHTS ONLY

M.+S. - MINING AND SURFACE RIGHTS

Description	Order No.	Date	Disposition	File

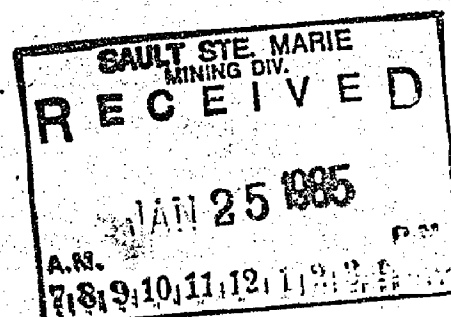
THE INFORMATION THAT APPEARS ON THIS MAP HAS BEEN COMPILED FROM VARIOUS SOURCES, AND ACCURACY IS NOT GUARANTEED. THOSE WISHING TO STAKE MINING CLAIMS SHOULD CONSULT WITH THE MINING RECORDER, MINISTRY OF NORTHERN DEVELOPMENT AND MINES, FOR ADDITIONAL INFORMATION ON THE STATUS OF THE LANDS SHOWN HEREON.

## NOTES

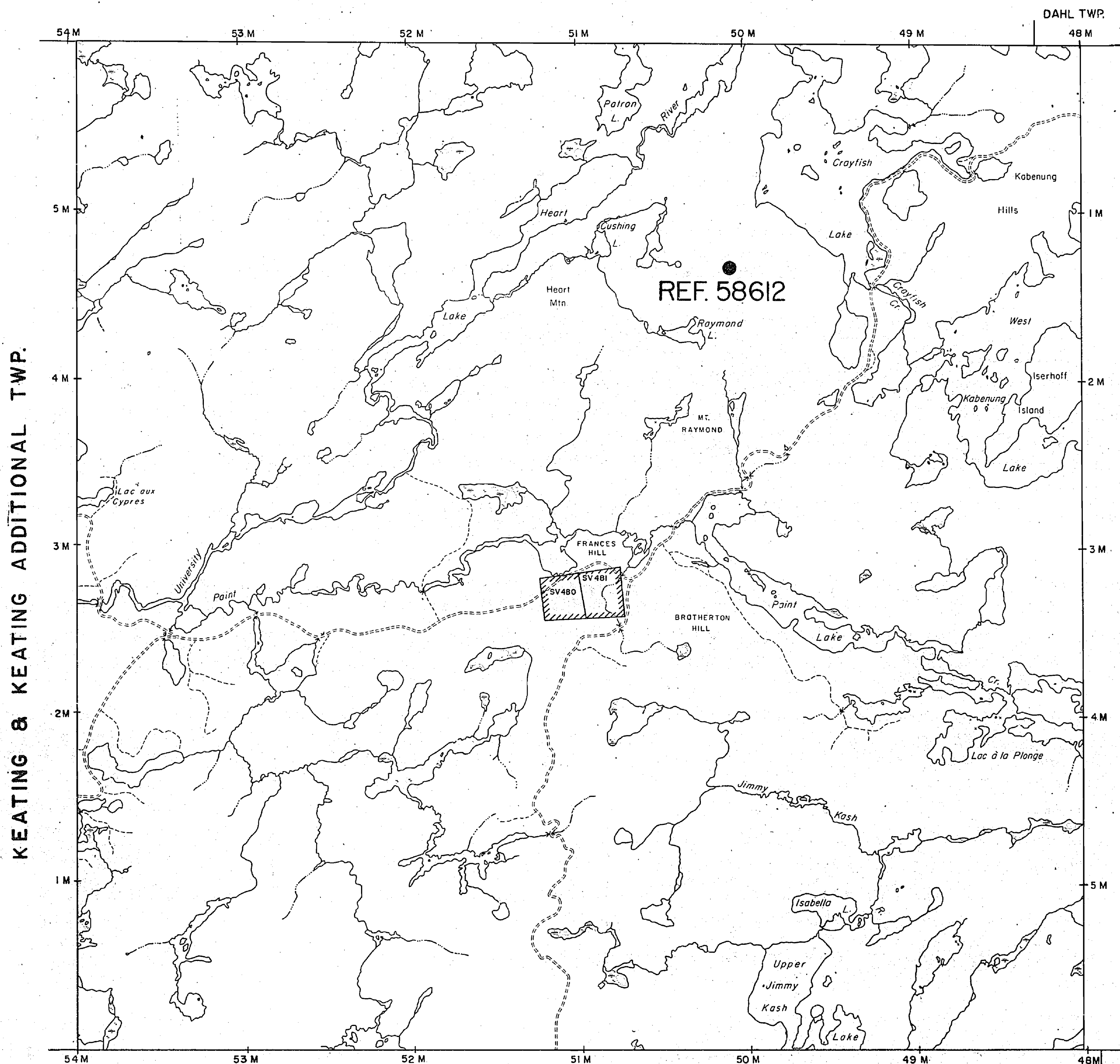
THIS TWP. OWNED BY A.C.R.Y. NOT OPEN FOR STAKING UNDER ONT. MINING ACT. ENQUIRE AT A.C.R.Y. OFFICES AT S. STE. MARIE REGARDING STAKINGS ETC.

AREAS ADMINISTERED UNDER THE ONTARIO MINING ACT ARE SHOWN THUS

The 1985 Magnetic Bearing Approx. 230° W. Annual Change Increasing 10' 40"



## CHAPAIS TWP.



## LEVESQUE TWP.

## LEGEND

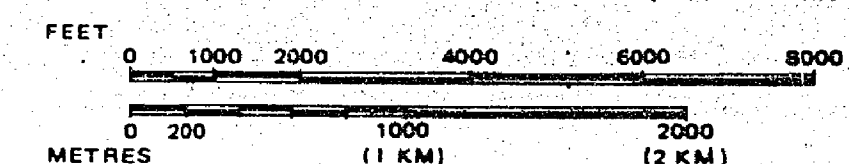
HIGHWAY AND ROUTE No.	
OTHER ROADS	
TRAILS	
SURVEYED LINES:	
TOWNSHIPS, BASE LINES, ETC.	
LOTS, MINING CLAIMS, PARCELS, ETC.	
UNSURVEYED LINES:	
LOT LINES	
PARCEL BOUNDARY	
MINING CLAIMS ETC.	
RAILWAY AND RIGHT OF WAY	
UTILITY LINES	
NON-PERENNIAL STREAM	
FLOODING OR FLOODING RIGHTS	
SUBDIVISION OR COMPOSITE PLAN	
RESERVATIONS	
ORIGINAL SHORELINE	
MARSH OR MUSKEG	
MINES	
TRAVERSE MONUMENT	

## DISPOSITION OF CROWN LANDS

TYPE OF DOCUMENT	SYMBOL
PATENT, SURFACE & MINING RIGHTS	
" SURFACE RIGHTS ONLY	
" MINING RIGHTS ONLY	
LEASE, SURFACE & MINING RIGHTS	
" SURFACE RIGHTS ONLY	
" MINING RIGHTS ONLY	
LICENCE OF OCCUPATION	
ORDER-IN-COUNCIL	
RESERVATION	
CANCELLED	
SAND & GRAVEL	

NOTE: MINING RIGHTS IN PARCELS PATENTED PRIOR TO MAY 6, 1913, VESTED IN ORIGINAL PATENTEE BY THE PUBLIC LANDS ACT, R.S.O. 1970, CHAP. 380, SEC. 63, SUBSEC. 1.

SCALE: 1 INCH = 40 CHAINS



TOWNSHIP

**KILLINS**

M.N.R. ADMINISTRATIVE DISTRICT

**WAWA**

MINING DIVISION

**SAULT STE. MARIE**

LAND TITLES / REGISTRY DIVISION

**ALGOMA**



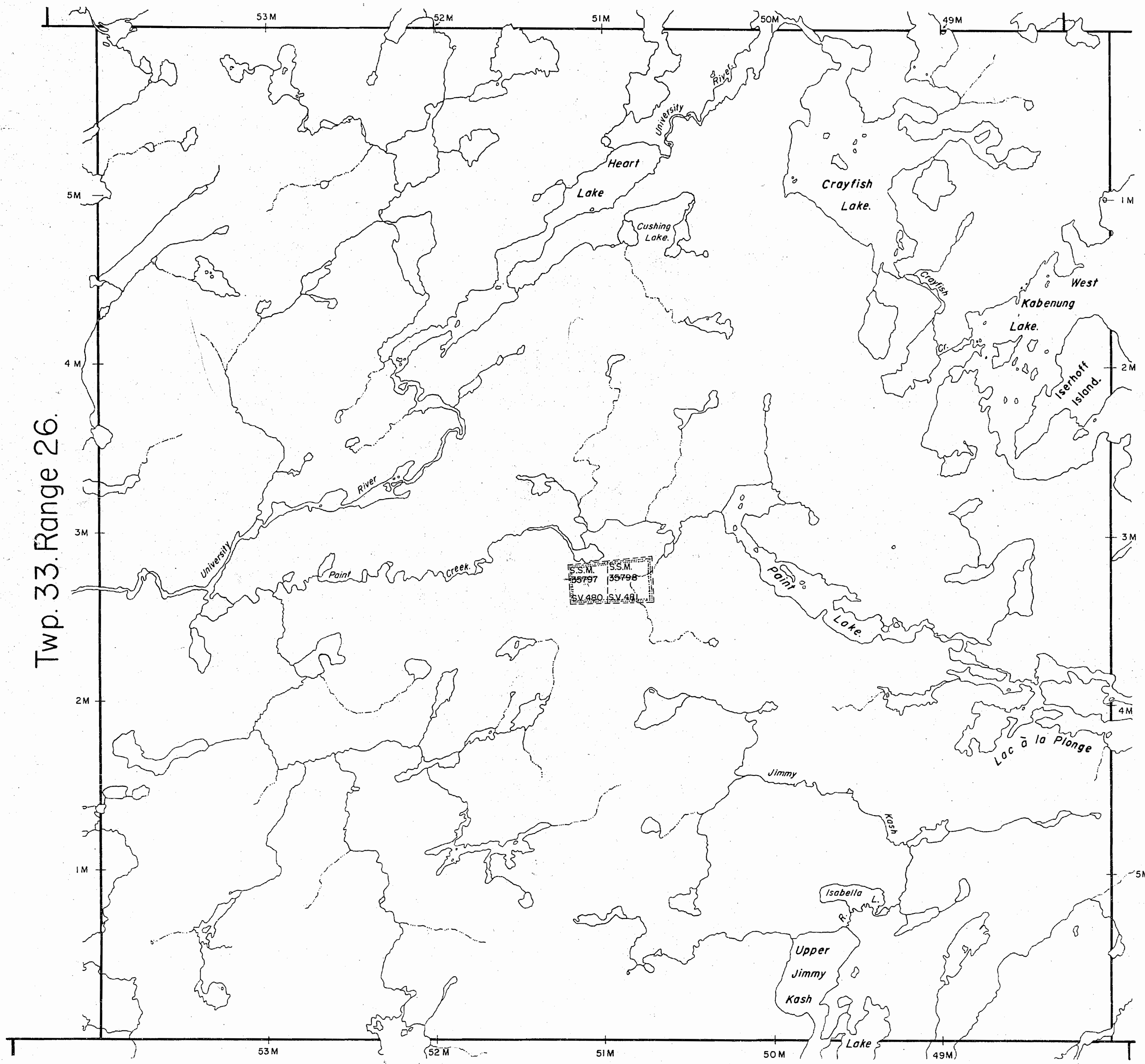
Ministry of Natural Resources  
Land Management Branch

Date MARCH 1983

Number

**G-2383**

Twp. 32. Range 27.



Twp. 32. Range 25.

TOWNSHIP

**32 R. 26**

(KILLINS)

DISTRICT OF  
ALGOMA

SAULT STE. MARIE  
MINING DIVISION

SCALE: 1 INCH = 40 CHAINS

### LEGEND

PATENTED LAND	Ⓟ
CROWN LAND SALE	C.S.
LEASES	Ⓛ
LOCATED LAND	Loc.
LICENSE OF OCCUPATION	L.O.
MINING RIGHTS ONLY	M.R.O.
SURFACE RIGHTS ONLY	S.R.O.
ROADS	— — — — —
IMPROVED ROADS	— — — — —
KING'S HIGHWAYS	— — — — —
RAILWAYS	— — — — —
POWER LINES	— — — — —
MARSH OR MUSKEG	* *
MINES	X
CANCELLED	C.

### NOTES

This Township and the Mining Claims thereon are administered by the A.C. and H.B.Rly. except those claims shown thus: [ ] which may be re-staked under the provisions of the Ontario Mining Act.

DATE OF ISSUE

OCT 1 1956

SAULT STE. MARIE  
MINING DIVISION'S OFFICE

**6-2383**

PLAN NO. - **M-1796**

DEPARTMENT OF MINES

— ONTARIO —

*Entered in the Act 27/82*