

KIM LAKE

DISTRICT OF
KENORA KENORA
(PATRICIA PORTION)

PATRICIA
MINING DIVISION

SCALE: 1-INCH = 40 CHAINS

LEGEND

PATENTED LAND	Ⓟ
CROWN LAND SALE	C.S.
LEASES	Ⓛ
LOCATED LAND	Loc.
LICENSE OF OCCUPATION	L.O.
MINING RIGHTS ONLY	M.R.O.
SURFACE RIGHTS ONLY	S.R.O.
ROADS	—
IMPROVED ROADS	—
KING'S HIGHWAYS	—
RAILWAYS	—
POWER LINES	—
MARSH OR MUSKEG	—
MINES	⚡
CANCELLED	C.

NOTES

400' Surface Rights Reservation along the shores of all lakes and rivers.

Flooding on Lac Seul - File 14990:
Reserving the right to flood and overflow said lands without compensation to contour elev. 1172' above mean sea level (Used for storage basin purposes, no L.O. or Lease issued March 28, 1958).

DATE OF ISSUE

MAY 16 1981

Ministry of Natural Resources
TORONTO

#2

G-2089

NATIONAL TOPOGRAPHIC SERIES 52J

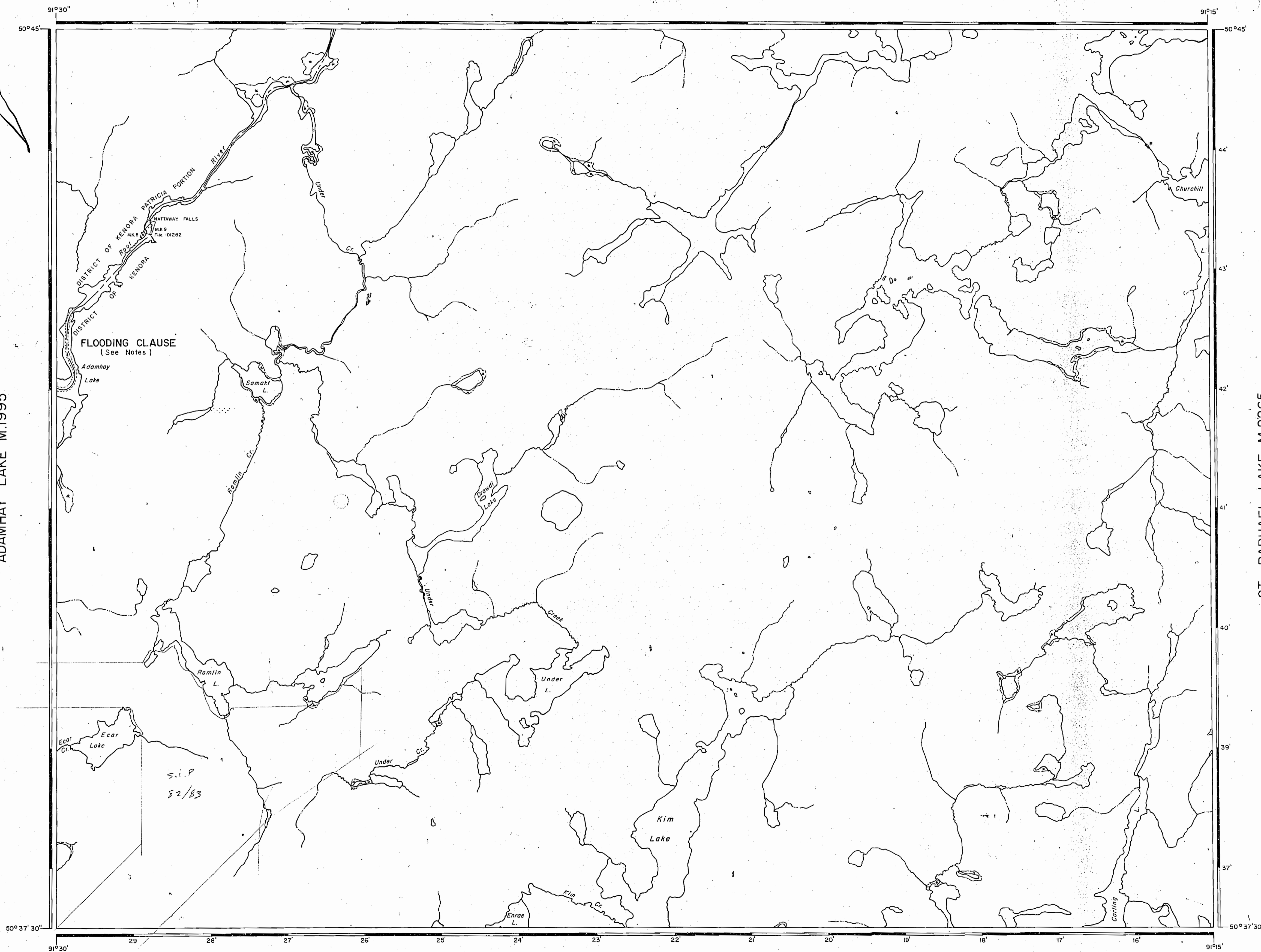
PLAN NO. M.2085

ONTARIO

MINISTRY OF NATURAL RESOURCES
SURVEYS AND MAPPING BRANCH

ADAMHAY LAKE M.1995

ST. RAPHAEL LAKE M.2265



FLOWER FALLS M.2425

AREA OF

KIM LAKE

DISTRICT OF
KENORA
(PATRICIA PORTION) KENORA

PATRICIA
MINING DIVISION

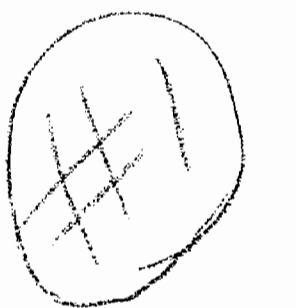
SCALE: 1-INCH = 40 CHAINS

LEGEND

PATENTED LAND	Ⓟ
CROWN LAND SALE	C.S.
LEASES	Ⓛ
LOCATED LAND	Loc.
LICENSE OF OCCUPATION	L.O.
MINING RIGHTS ONLY	M.R.O.
SURFACE RIGHTS ONLY	S.R.O.
ROADS	—
IMPROVED ROADS	—
KING'S HIGHWAYS	—
RAILWAYS	—
POWER LINES	—
MARSH OR MUSKEG	—
MINES	Ⓜ
CANCELLED	c.

NOTES

400' Reserve around all lakes & rivers to
Dept. of Lands & Forests.



G-2089

PLAN NO. M.2085

DEPARTMENT OF MINES
— ONTARIO —

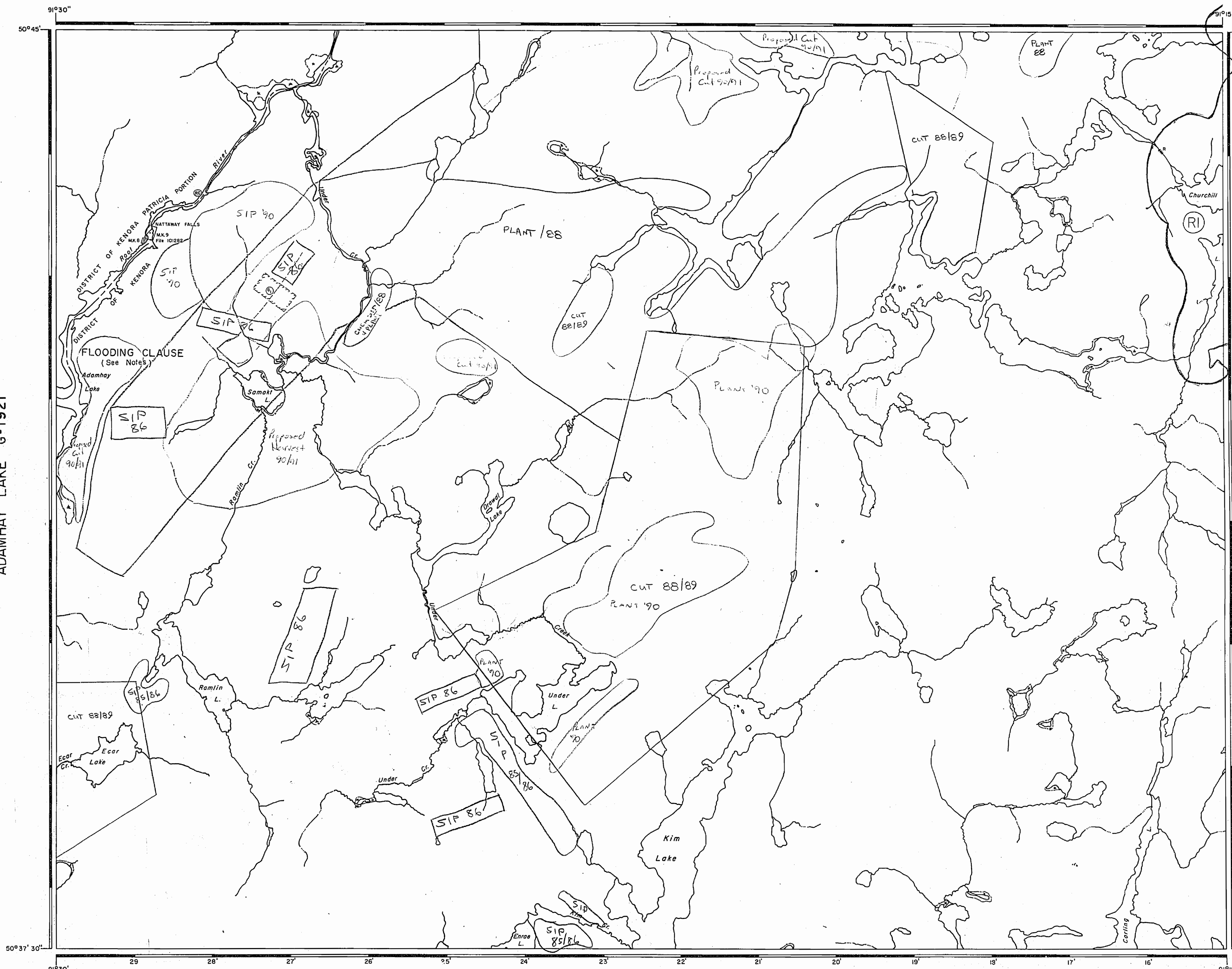
ADAMHAY LAKE M.1995

ST. RAPHAEL LAKE M.2265



91°30' 50°45' 91°15' 50°45' 44' 43' 42' 41' 40' 39' 37' 50°37'30" 91°30' 29' 28' 27' 26' 25' 24' 23' 22' 21' 20' 19' 18' 17' 16' 91°15' 50°37'30"

FLOWER FALLS G-2041



ADAMHAY LAKE G-1921

FOREST ACTIVITY INFORMATION
THIS TOWNSHIP AREA FALLS WITHIN THE
LAC SEUL FOREST MGT. UNIT
AND MAY BE SUBJECT TO FORESTRY OPERATIONS
THE MAP UNIT FORESTER FOR THIS AREA CAN BE
CONTACTED AT:
P.O. BOX 309
SIOUX LOOKOUT, ONTARIO P0V 2T0
(807) 797-1140

ST. RAPHAEL LAKE G-2229

LEGEND

- HIGHWAY AND ROUTE No.
- OTHER ROADS
- TRAILS
- SURVEYED LINES:
 - TOWNSHIPS, BASE LINES, ETC.
 - LOTS, MINING CLAIMS, PARCELS, ETC.
- UNSURVEYED LINES:
 - LOT LINES
 - PARCEL BOUNDARY
 - MINING CLAIMS ETC.
- RAILWAY AND RIGHT OF WAY
- UTILITY LINES
- NON-PERENNIAL STREAM
- FLOODING OR FLOODING PLANS
- SUBDIVISION OR COMPOSITE RIGHT RESERVATIONS
- ORIGINAL SHORELINE
- MARSH OR MUSKEG
- MINES
- TRaverse MONUMENT
- REMOTE COTTAGE

DISPOSITION OF CROWN LANDS

TYPE OF DOCUMENT	SYMBOL
PATENT, SURFACE & MINING RIGHTS	
" SURFACE RIGHTS ONLY	
" MINING RIGHTS ONLY	
LEASE, SURFACE & MINING RIGHTS	
" SURFACE RIGHTS ONLY	
" MINING RIGHTS ONLY	
LICENCE OF OCCUPATION	
ORDER-IN-COUNCIL	
RESERVATION	
CANCELLED	
SAND & GRAVEL	

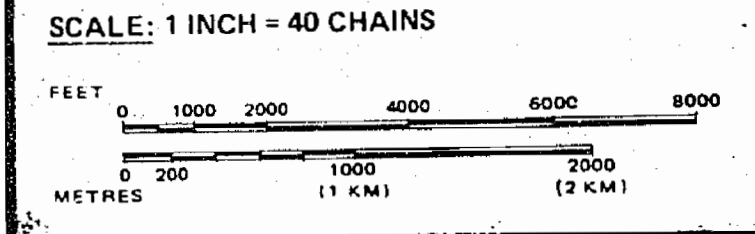
NOTE: MINING RIGHTS IN PARCELS PATENTED PRIOR TO MAY 6, 1915, VESTED IN ORIGINAL PATENTEE BY THE PUBLIC LANDS ACT, R.S.O. 1970, CHAP. 380, SEC. 63, SUBSEC. 1.

REFERENCES

- AREAS WITHDRAWN FROM DISPOSITION**
- M.R.O. - MINING RIGHTS ONLY
 - S.R.O. - SURFACE RIGHTS ONLY
 - M.+S. - MINING AND SURFACE RIGHTS
- | Description | Order No. | Date | Disposition | File |
|---------------|-----------|------|-------------|------|
| SEC 35 W-LL-P | 2287/199 | ONT | MAY 17/99 | M+S |
- SAND and GRAVEL**
- M.N.R. GRAVEL RESERVE 1F-26

FLOODING

Flooding on Lac Seul - File 14990:
Reserving the right to flood and overflow said lands without compensation to contour elev. 1172' above mean sea level (Used for storage basin purposes, no L.O. or Lease issued March 28, 1958).



AREA

KIM LAKE

M.N.R. ADMINISTRATIVE DISTRICT PATRICIA MINING DIV.
SIOUX LOOKOUT RECEIVED
MINING DIVISION MAY 16 1994
A.M. 7:09:10:11:12:13:14:15
PATRICIA
LAND TITLES / REGISTRY DIVISION
KENORA / KENORA (PATRICIA PORTION)

Ontario Ministry of Natural Resources and Land Management

Date FEBRUARY, 1984 Number
G-2089

CARLING LAKE G-1983