

Roberts Twp. M. 1078

THE TOWNSHIP
OF

KITCHENER

DISTRICT OF
SUDBURY

SUDBURY
MINING DIVISION

SCALE: 1-INCH = 40 CHAINS

LEGEND

PATENTED LAND	Ⓟ
CROWN LAND SALE	C.S.
LEASES	Ⓛ
LOCATED LAND	Loc
LICENSE OF OCCUPATION	L.O.
MINING RIGHTS ONLY	M.R.O.
SURFACE RIGHTS ONLY	S.R.O.
ROADS	— — — — —
IMPROVED ROADS	— — — — —
KING'S HIGHWAYS	— — — — —
RAILWAYS	— — — — —
POWER LINES	— — — — —
MARSH OR MUSKEG	— — — — —
MINES	✕
CANCELLED	Ⓢ

NOTES

400' Surface Rights reservation around all
Lakes & Rivers

July 30/02

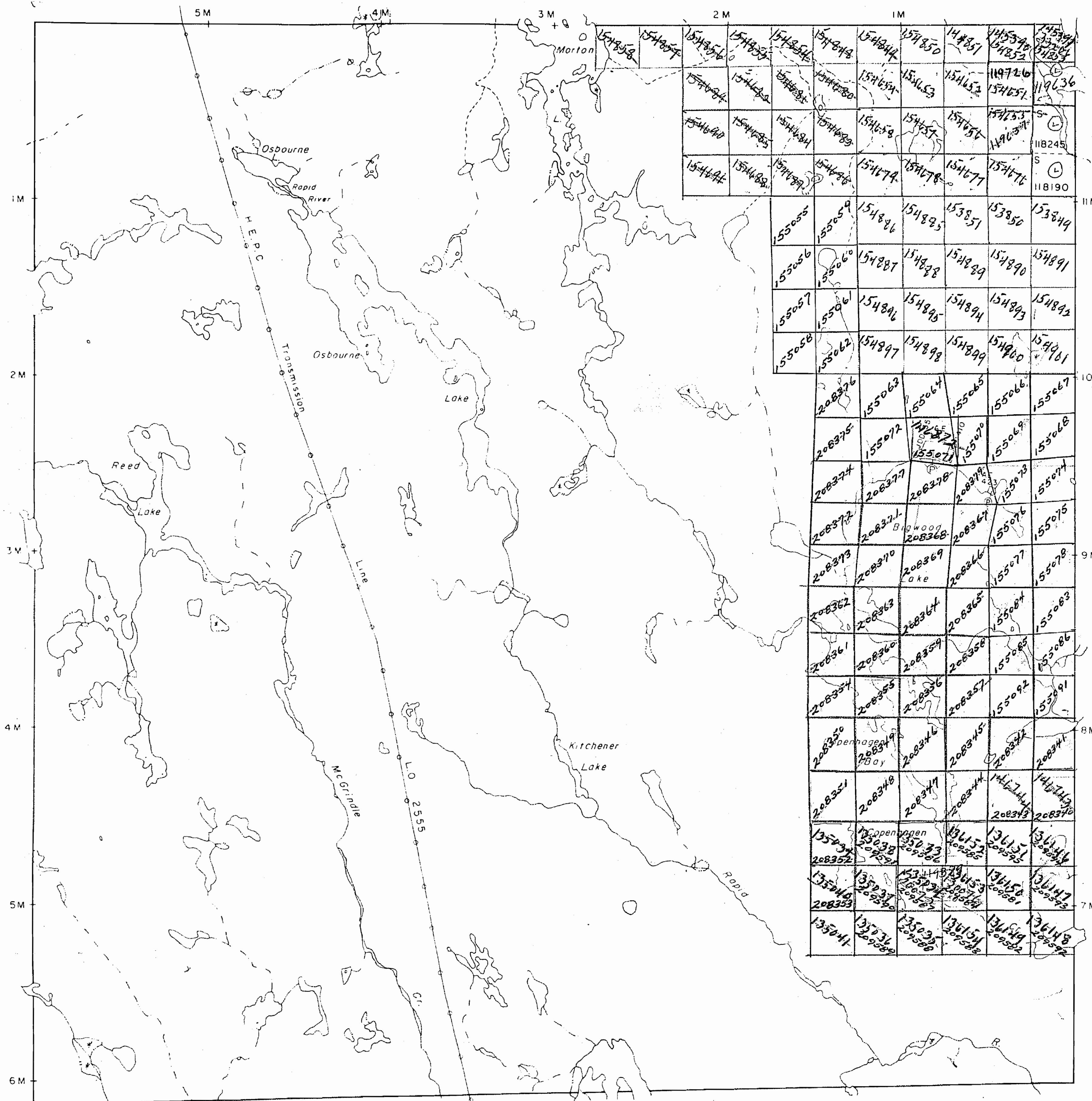
PLAN NO. M. 973

DEPARTMENT OF MINES

— ONTARIO —

Tyrone Twp. M. 1167

Hutton Twp. M. 944



Foy Twp.
M. 815

Bowell Twp. M. 676

Bowell Twp. M. 676

- ONTARIO -

Hutton Twp. M. 944

OFFICE USE ONLY

Roberts Twp. M.1078

THE TOWNSHIP
OF

KITCHENER

DISTRICT OF
SUDBURY

SUDBURY
MINING DIVISION


SCALE: 1-INCH = 40 CHAINS

LEGEND

PATENTED LAND	(P)
CROWN LAND SALE	(C.S.)
LEASES	(L)
LOCATED LAND	(Loc)
LICENSE OF OCCUPATION	(L.O.)
MINING RIGHTS ONLY	(M.R.O.)
SURFACE RIGHTS ONLY	(S.R.O.)
ROADS	(—)
IMPROVED ROADS	(—)
KING'S HIGHWAYS	(—)
RAILWAYS	(—)
POWER LINES	(—)
MARSH OR MUSKEG	(—)
MINES	(X)
CANCELLED	(C)

NOTES

400' Surface Rights reservation around all
Lakes & Rivers



KITCHENER

PLAN NO. M.973

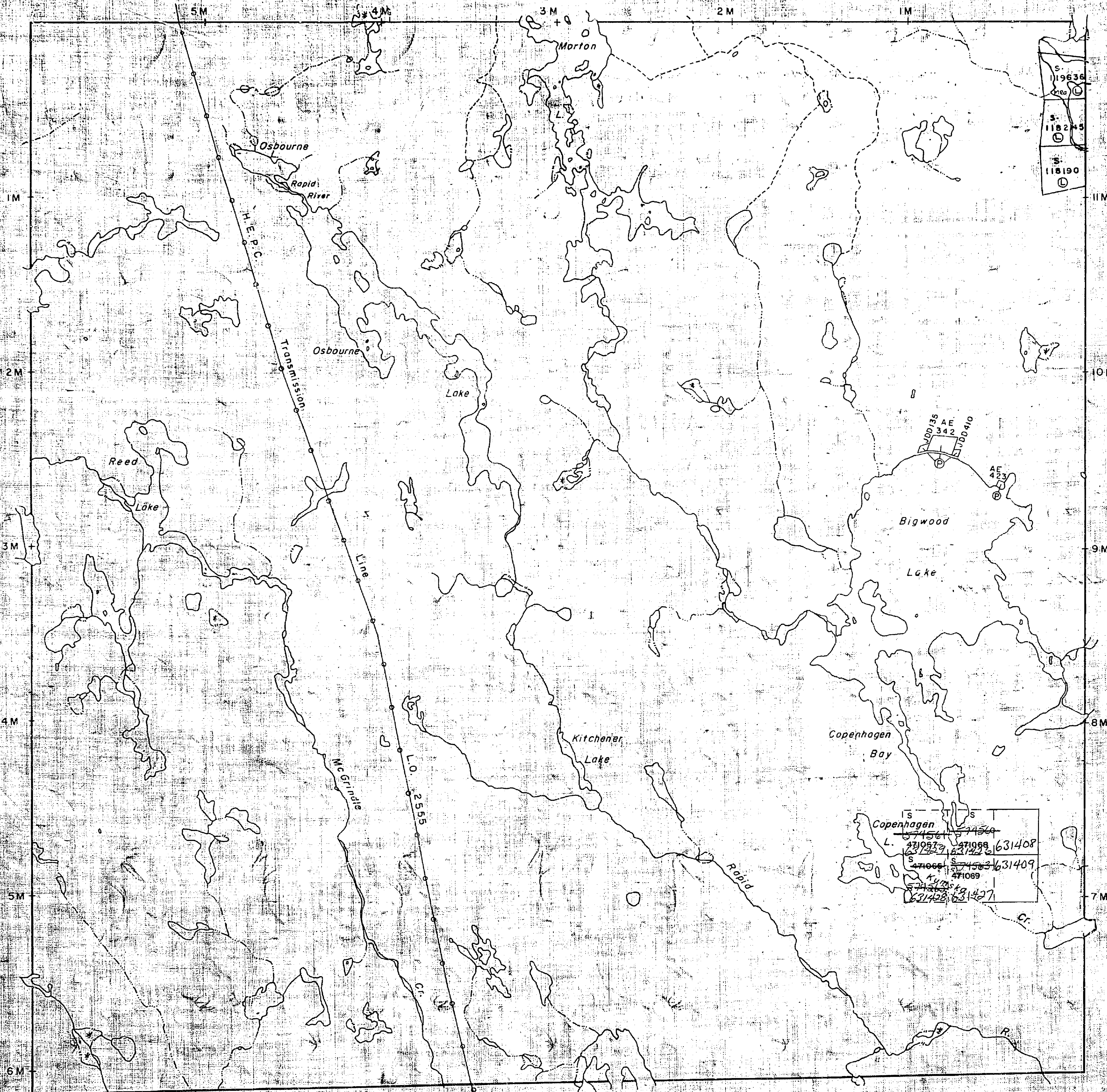
ONTARIO

MINISTRY OF NATURAL RESOURCES

SURVEYS AND MAPPING BRANCH

Tyrone Twp. M.1167

Hutton Twp. M.944



Foy Twp.
M.815

Bowell Twp. M.676

OFFICE USE ONLY

Roberts Twp. M. 1078

THE TOWNSHIP
OF

KITCHENER

DISTRICT OF
SUDBURY

SUDBURY
MINING DIVISION

SCALE: 1-INCH = 40 CHAINS

LEGEND

PATENTED LAND	P
CROWN LAND SALE	C.S.
LEASES	L
LOCATED LAND	Loc
LICENSE OF OCCUPATION	L.O.
MINING RIGHTS ONLY	M.R.O.
SURFACE RIGHTS ONLY	S.R.O.
ROADS	
IMPROVED ROADS	
KING'S HIGHWAYS	
RAILWAYS	
POWER LINES	
MARSH OR MUSKEG	
MINES	X
CANCELLED	C

NOTES

400' Surface Rights reservation around all
Lakes & Rivers



KITCHENER

PLAN NO. M. 973

ONTARIO

MINISTRY OF NATURAL RESOURCES

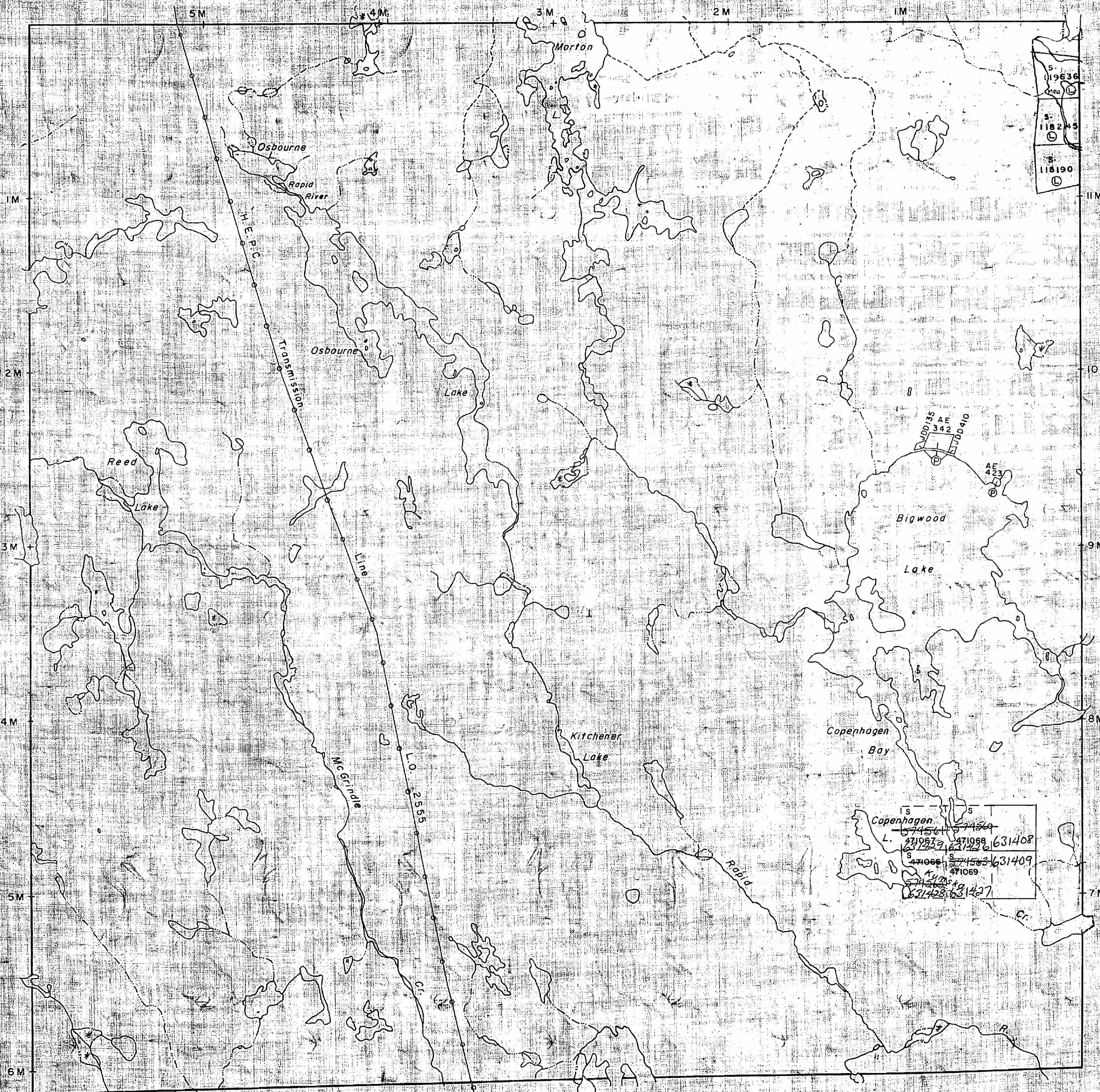
SURVEYS AND MAPPING BRANCH

Tyrone Twp. M. 1167

Hutton Twp. M. 944

Foy Twp.
M. 815

Bowell Twp. M. 676










THE TOWNSHIP OF KITCHENER

DISTRICT OF SUDBURY

SUDBURY MINING DIVISION

SCALE: 1-INCH = 40 CHAINS

LEGEND

PATENTED LAND	(P)
CROWN LAND SALE	C.S.
LEASES	(L)
LOCATED LAND	Loc.
LICENSE OF OCCUPATION	L.O.
MINING RIGHTS ONLY	M.R.O.
SURFACE RIGHTS ONLY	S.R.O.
ROADS	
IMPROVED ROADS	
KING'S HIGHWAYS	
RAILWAYS	
POWER LINES	
MARSH OR MUSKEG	
MINES	
CANCELLED	C.

NOTES

400' Surface Rights reservation around all
Lakes & Rivers

~~W-90/86 - NER~~ - ~~SURFACE AND MINING RIGHTS~~
~~WITHDRAWN FROM STAKING~~
 UNDER SEC. 36, R.S.O. 1980
 SEE KITCHENER LAND ROLL FILE - NOV. 5/86 ~~W~~
~~Withdrawal~~
 C-6/88: Surface & Mining Rights,
 Dated: January 19, 1988 File: Kitchener
 Land Roll

KITCHENER

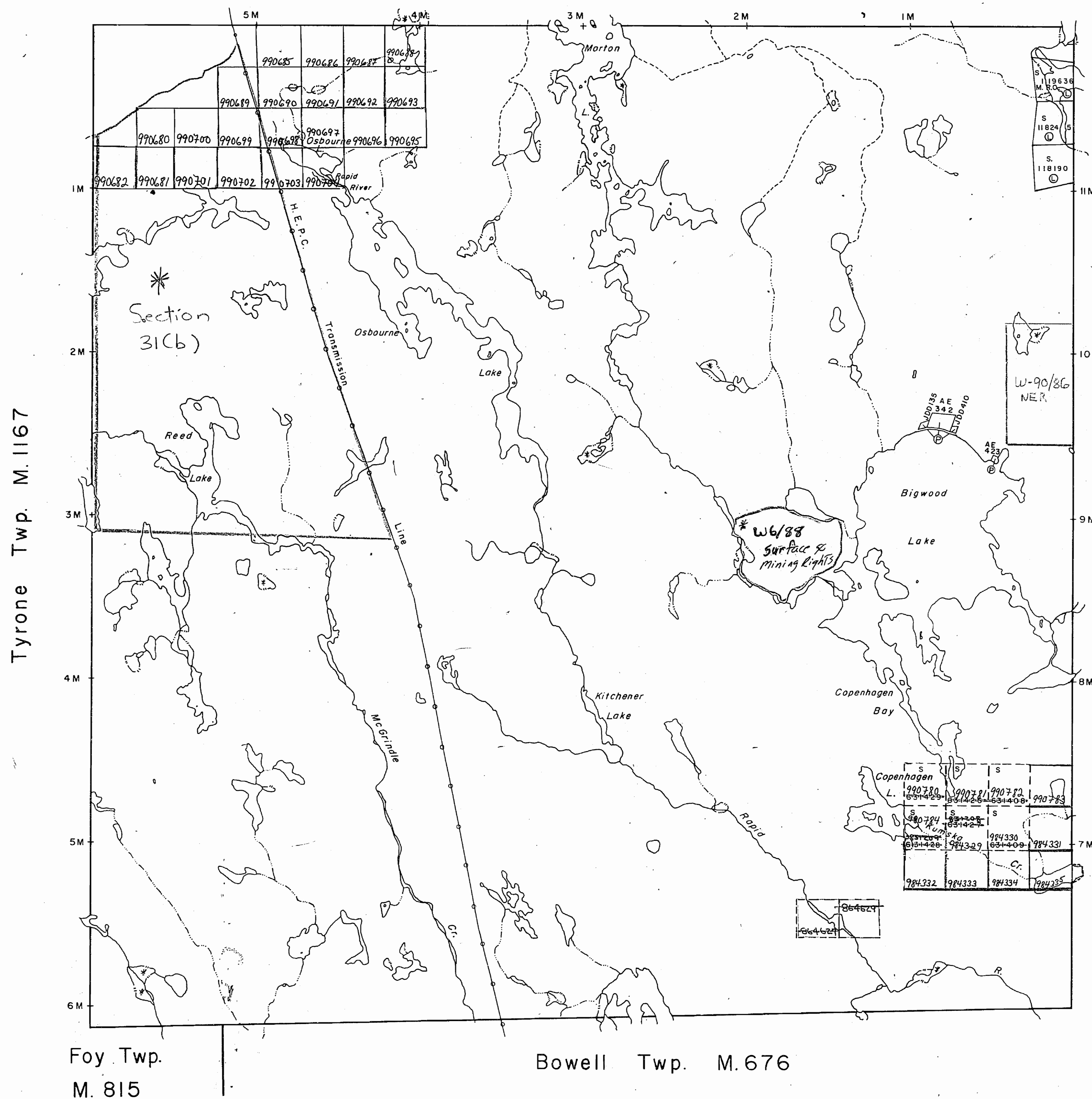
PLAN NO. M.973

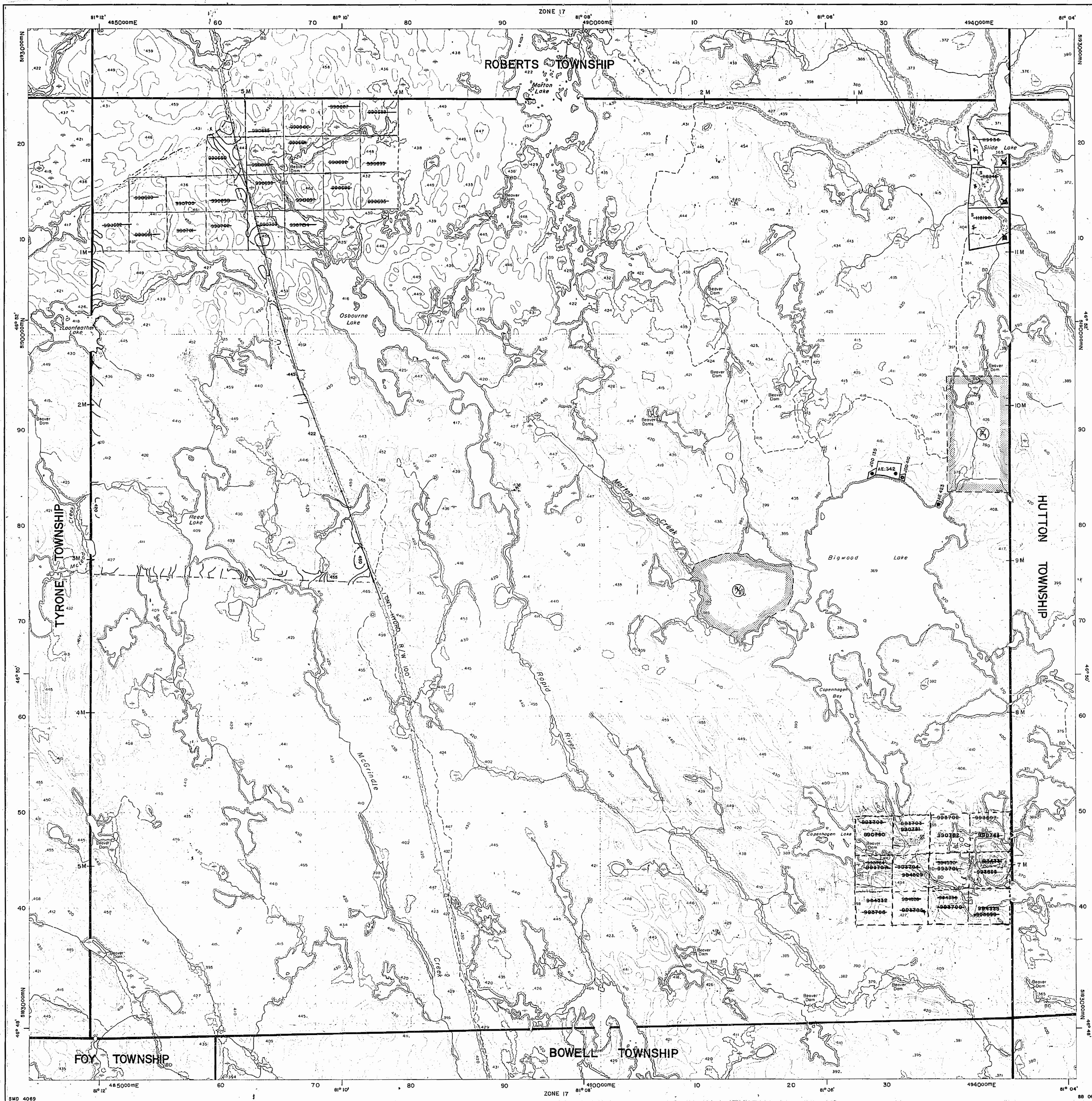
ONTARIO

MINISTRY OF NATURAL RESOURCES

SURVEYS AND MAPPING BRANCH

SURVEYS AND MAPPING BRANCH





Ministry of
Natural
Resources

Ministry of
Northern Development
and Mines

IN SERVICE APRIL 27, 1989

INDEX TO LAND DISPOSITION

PLAN

G-4069

TOWNSHIP

KITCHENER

M.N.R. ADMINISTRATIVE DISTRICT

SUDBURY

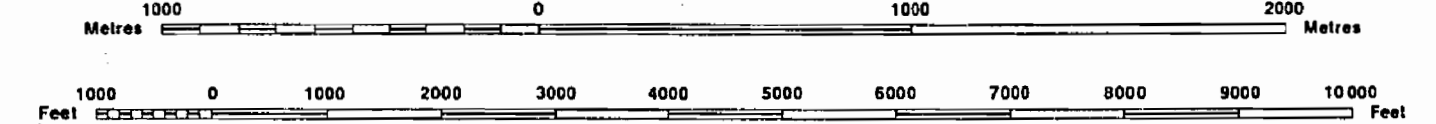
MINING DIVISION

SUDBURY

LAND TITLES/REGISTRY DIVISION

SUDBURY

Scale 1:20 000



Contour Interval 10 Metres

AREAS WITHDRAWN FROM DISPOSITION

MRO - Mining Rights Only

SRO - Surface Rights Only

M + S - Mining and Surface Rights

Description	Order No.	Date	Disposition	File
SEC 36/80	W-90/86	NOV 5/85	M + S	KITCHENER-LAND-ROLL
SEC 36/80	W-90/86	JAN 15/86	M + S	KITCHENER-LAND-ROLL
SEC 35/80	O-5-15/92	MAY 5/92	M + S	LAND ROLL
SEC 35/80	O-5-16/92	MAY 5/92	M + S	LAND ROLL

SYMBOLS

Boundary
Township, Meridian, Baseline
Road allowance; surveyed
shoreline
Lot/Concession; surveyed
unsurveyed
Parcel; surveyed
unsurveyed
Right-of-way; road
railway
utility
Reservation
Cliff, Pit, Pile
Contour
Interpolated
Approximate
Depression
Control point (horizontal)
Flooded land
Mine head frame
Pipeline (above ground)
Railway; single track
double track
abandoned
Road; highway, county, township
access
trail, bush
Shoreline (original)
Transmission line
Wooded area

DATE OF ISSUE

JUN 16 1994

SUDBURY

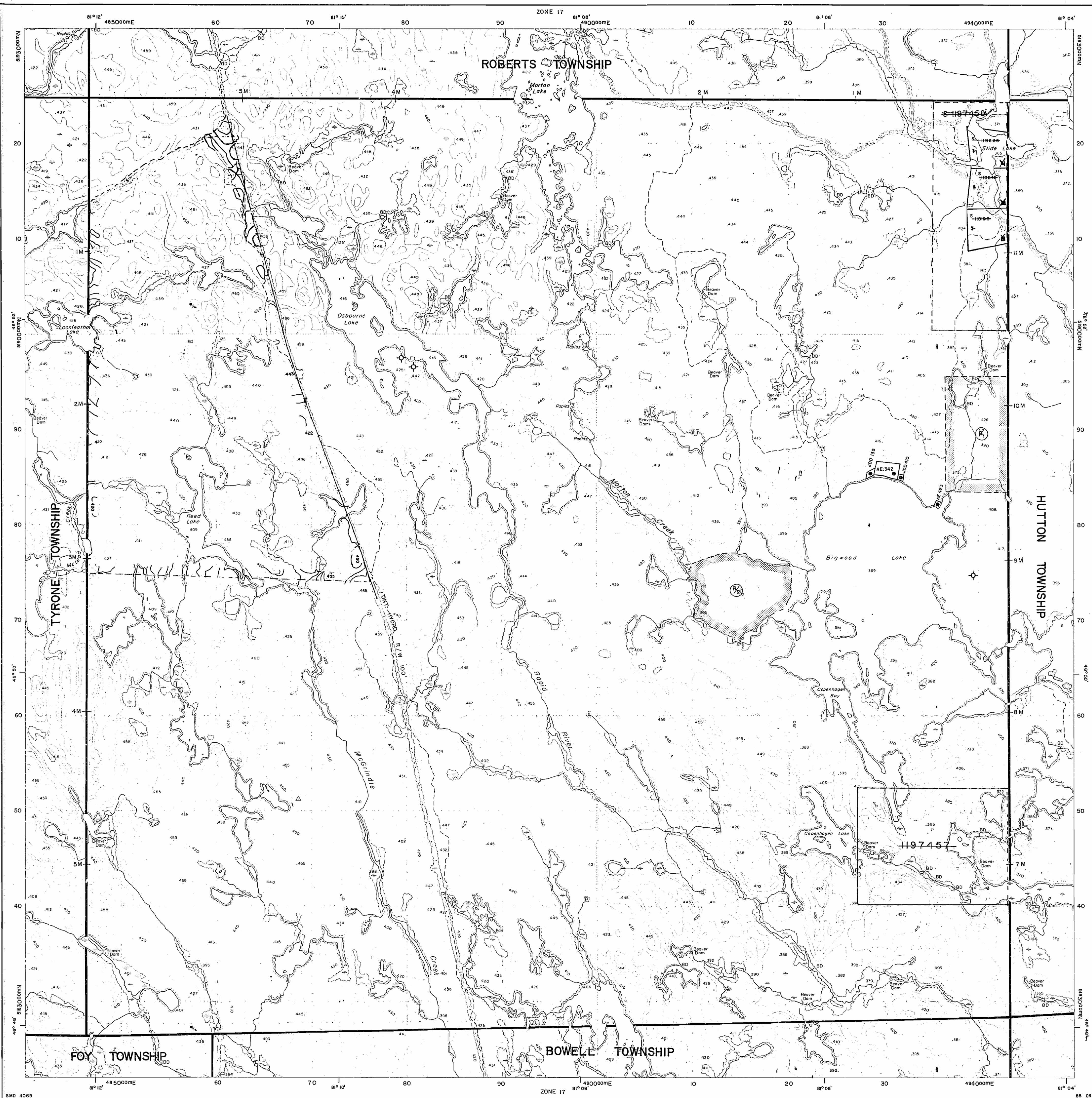
MINING RECORDER'S OFFICE

* M.R. & S.R. OPENED JUNE 1, 1992

DISPOSITION OF CROWN LANDS

Patent
Surface & Mining Rights
Surface Rights Only
Mining Rights Only
Lease
Surface & Mining Rights
Surface Rights Only
Mining Rights Only
Licence of Occupation
Order-in-Council
Cancelled
Reservation
Sand & Gravel

THE INFORMATION THAT
APPEARS ON THIS MAP
HAS BEEN COMPILED
FROM VARIOUS SOURCES,
AND ACCURACY IS NOT
GUARANTEED. THOSE
WISHING TO STAKE
MINING CLAIMS SHOULD
CONSULT WITH THE
MINING RECORDER,
MINISTRY OF
NORTHERN DEVELOPMENT
AND MINES, FOR
ADDITIONAL INFORMATION
ON THE STATUS OF THE
LANDS SHOWN HEREON.



Ministry of
Natural
Resources

Ministry of
Northern Development
and Mines

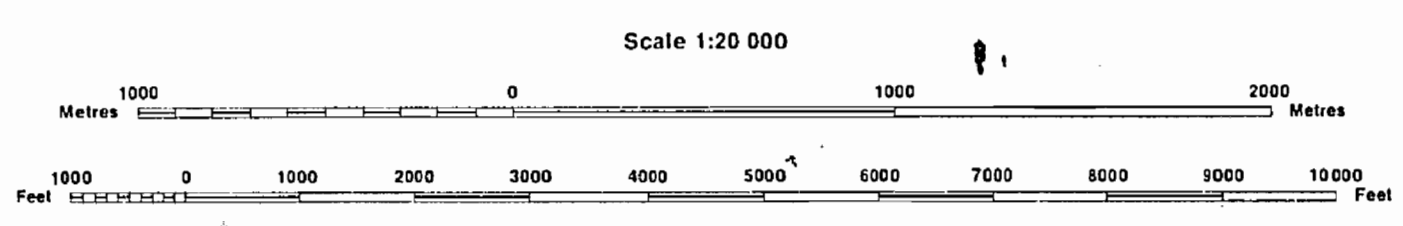
IN SERVICE APRIL 27, 1989

INDEX TO LAND DISPOSITION

PLAN
G-4069
TOWNSHIP

KITCHENER

M.N.R. ADMINISTRATIVE DISTRICT
SUDBURY
MINING DIVISION
SUDBURY
LAND TITLES/REGISTRY DIVISION
SUDBURY



SYMBOLS				
Boundary				
Township, Meridian, Baseline			
Road allowance; surveyed			
shoreline			
Lot/Concession; surveyed			
unsurveyed			
Parcel; surveyed			
unsurveyed			
Right-of-way; road			
railway			
utility			
Reservation			
Cliff, Pit, Pile			
Contour			
Interpolated			
Approximate			
Depression			
Control point (horizontal)			
Flooded land			
Mine head frame			
Pipeline (above ground)			
Railway; single track			
double track			
abandoned			
Road; highway, county, township			
access			
trail, bush			
Shoreline (original)			
Transmission line			
Wooded area			

AREAS WITHDRAWN FROM DISPOSITION

MRO - Mining Rights Only				
SRO - Surface Rights Only				
M + S - Mining and Surface Rights				
Description	Order No.	Date	Disposition	File
SEC. 36/80	W 90/86	NOV. 5/86	M + S	KITCHENER LAND ROLL
SEC. 36/80	W 67/88	JAN. 19/88	M + S	KITCHENER LAND ROLL
SEC. 35/90	O-S-15/92	MAY 5/92	M + S	LAND ROLL
SEC. 35/90	O-S-16/92	MAY 5/92	M + S	LAND ROLL

DATE OF ISSUE

JUN 17 1988

PROVINCIAL RECORDING
OFFICE - SUDBURY

* M.R. & S.R. OPENED JUNE 1, 1992

DISPOSITION OF CROWN LANDS

Patent	
Surface & Mining Rights
Surface Rights Only
Mining Rights Only
Lease	
Surface & Mining Rights
Surface Rights Only
Mining Rights Only
Licence of Occupation
Order-in-Council
Cancelled
Reservation
Sand & Gravel
LAND USE PERMIT

THE INFORMATION THAT
APPEARS ON THIS MAP
HAS BEEN COMPILED
FROM VARIOUS SOURCES.
AND ACCURACY IS NOT
GUARANTEED. THOSE
WISHING TO STAKE
MINING CLAIMS SHOULD
CONSULT WITH THE
MINING RECORDER,
MINISTRY OF
NORTHERN DEVELOP-
MENT AND MINES, FOR
ADDITIONAL INFORMATION
ON THE STATUS OF THE
LANDS SHOWN HEREON.

Roberts Twp.

THE TOWNSHIP OF
OF
KITCHENER

DISTRICT OF
SUDBURY
SUDBURY
MINING DIVISION

SCALE: 1-INCH=40 CHAINS

LEGEND

PATENTED LAND	(P)
CROWN LAND SALE	C.S.
LEASES	(L)
LOCATED LAND	Loc.
LICENSE OF OCCUPATION	L.O.
MINING RIGHTS ONLY	M.R.O.
SURFACE RIGHTS ONLY	S.R.O.
ROADS	—
IMPROVED ROADS	—
KING'S HIGHWAYS	—
RAILWAYS	—
POWER LINES	—
MARSH OR MUSKEG	—
MINES	X
CANCELLED	C.

NOTES

400' Reserved By Department Of Land &
Forest Shown Thus: —

PLAN NO.- M.973

DEPARTMENT OF MINES

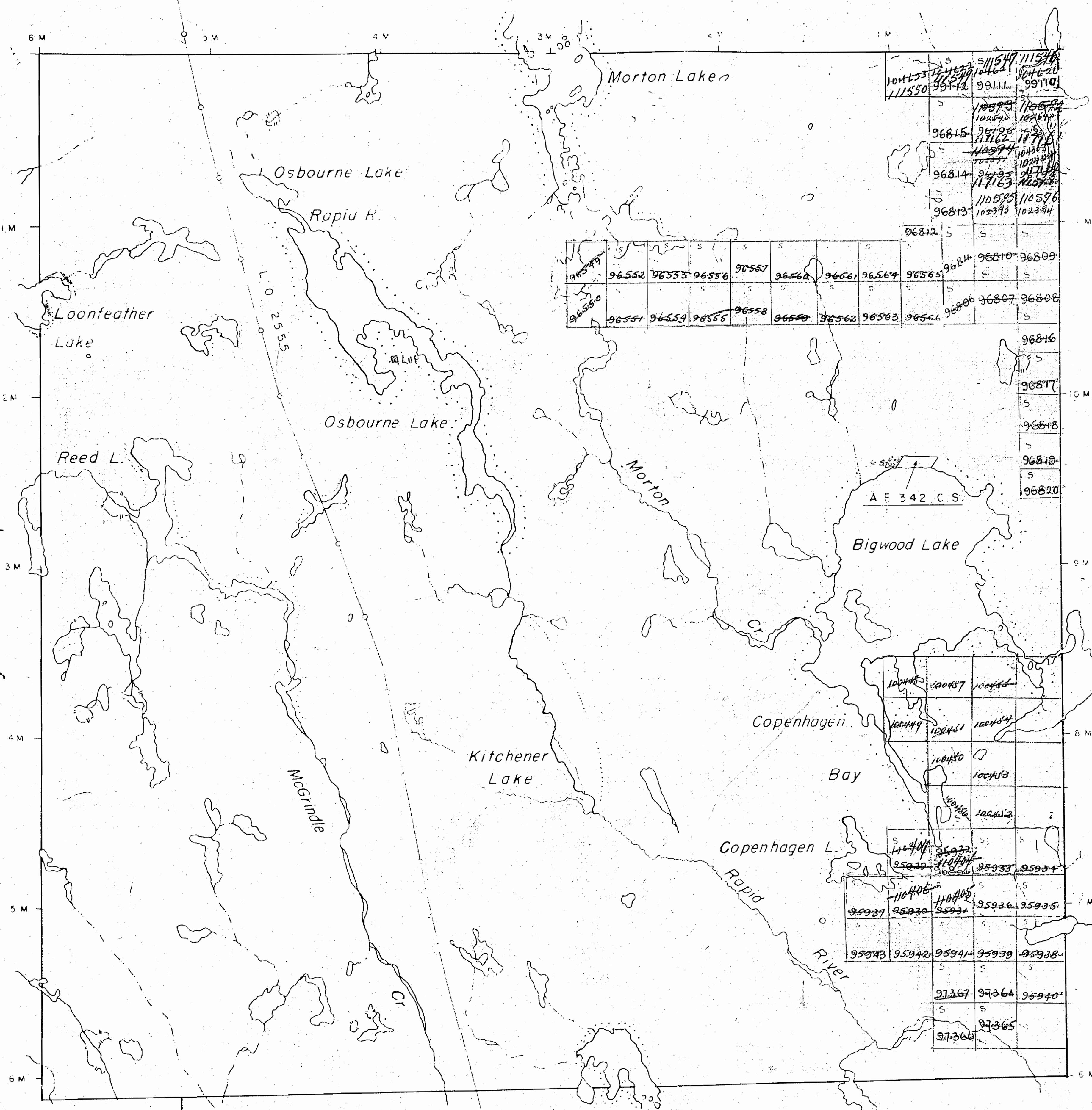
— ONTARIO —

Tyrone Twp.

Hutton Twp.

Foy Twp.

Bowell Twp.



Roberts Twp.

TWP. OF
KITCHENER

DISTRICT OF
SUDBURY
SUDBURY
MINING DIVISION

SCALE: 1-INCH=40 CHAINS

LEGEND

PATENTED LAND	Ⓟ
CROWN LAND SALE	C.S.
LEASES	Ⓢ
LOCATED LAND	Loc.
LICENSE OF OCCUPATION	L.O.
MINING RIGHTS ONLY	M.R.O.
SURFACE RIGHTS ONLY	S.R.O.
ROADS	—
IMPROVED ROADS	—
KING'S HIGHWAYS	—
RAILWAYS	—
POWER LINES	—
MARSH OR MUSKEG	—
MINES	—
CANCELLED	—

NOTES

400' Reserved By Department Of Land &
Forest Shown Thus: —

PLAN NO. M 973

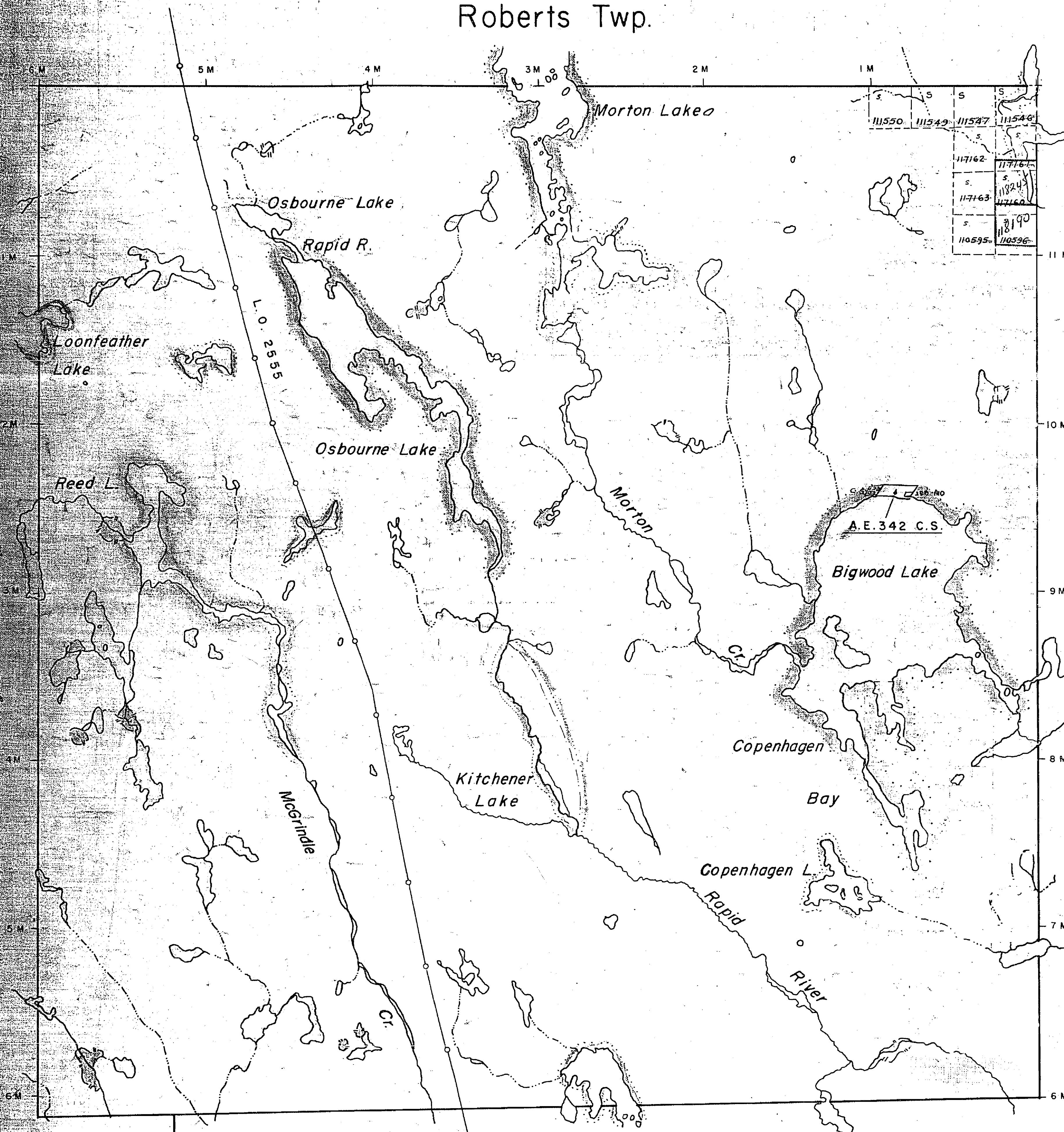
DEPARTMENT OF MINES
— ONTARIO —

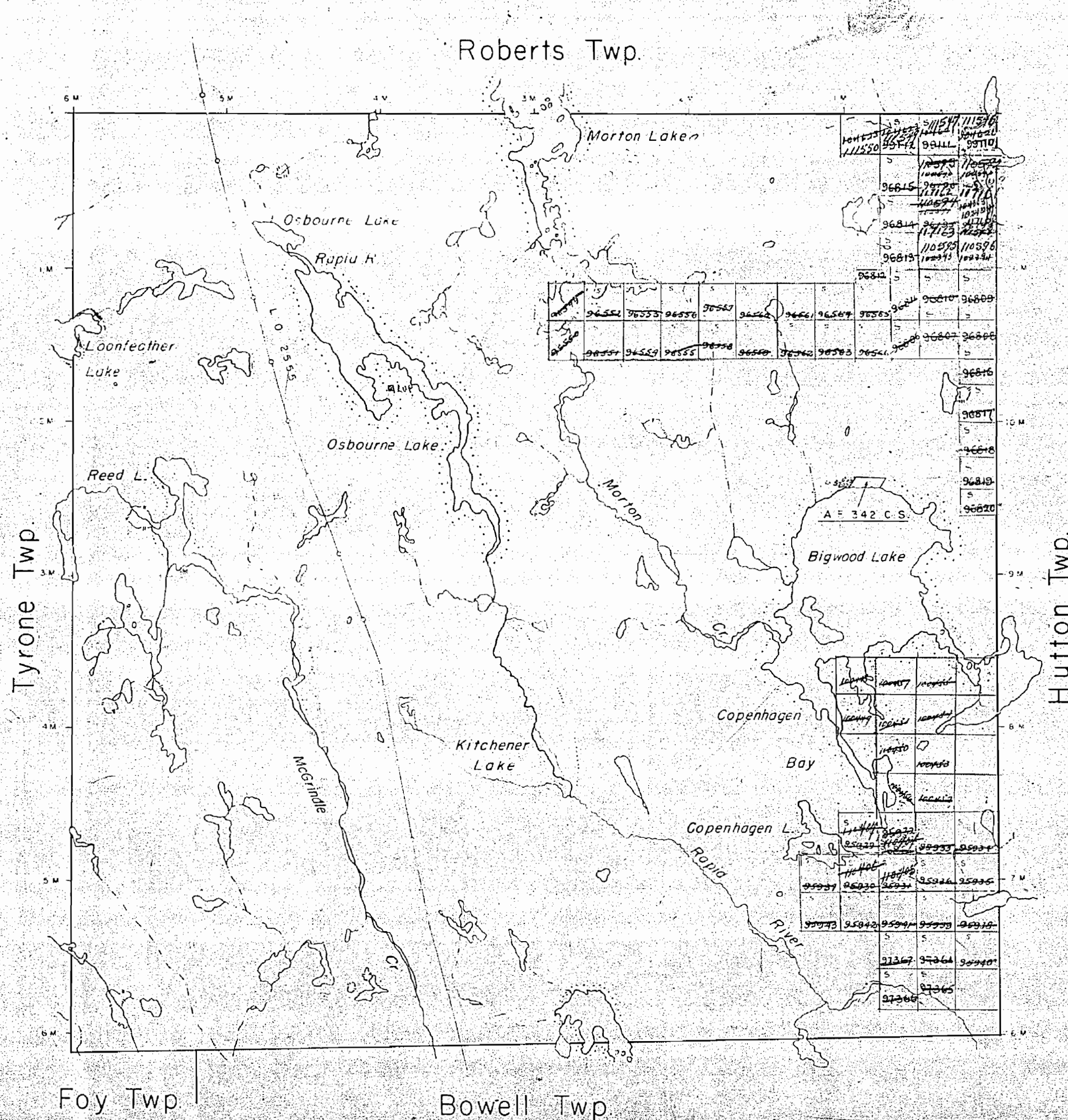
Tyrone Twp.

Hutton Twp.

Foy Twp.

Bowell Twp.





937

Roberts Twp.

TWP. OF

KITCHENER

DISTRICT OF

SUDBURY

SUDBURY

MINING DIVISION

SCALE: 1-INCH=40 CHAINS

LEGEND

PATENTED LAND	Ⓟ
CROWN LAND SALE	C.S.
LEASES	Ⓢ
LOCATED LAND	Loc
LICENSE OF OCCUPATION	L.O.
MINING RIGHTS ONLY	M.R.O.
SURFACE RIGHTS ONLY	S.R.O.
ROADS	—
IMPROVED ROADS	—
KING'S HIGHWAYS	—
RAILWAYS	—
POWER LINES	—
MARSH OR MUSKEG	—
MINES	—
CANCELLED	—

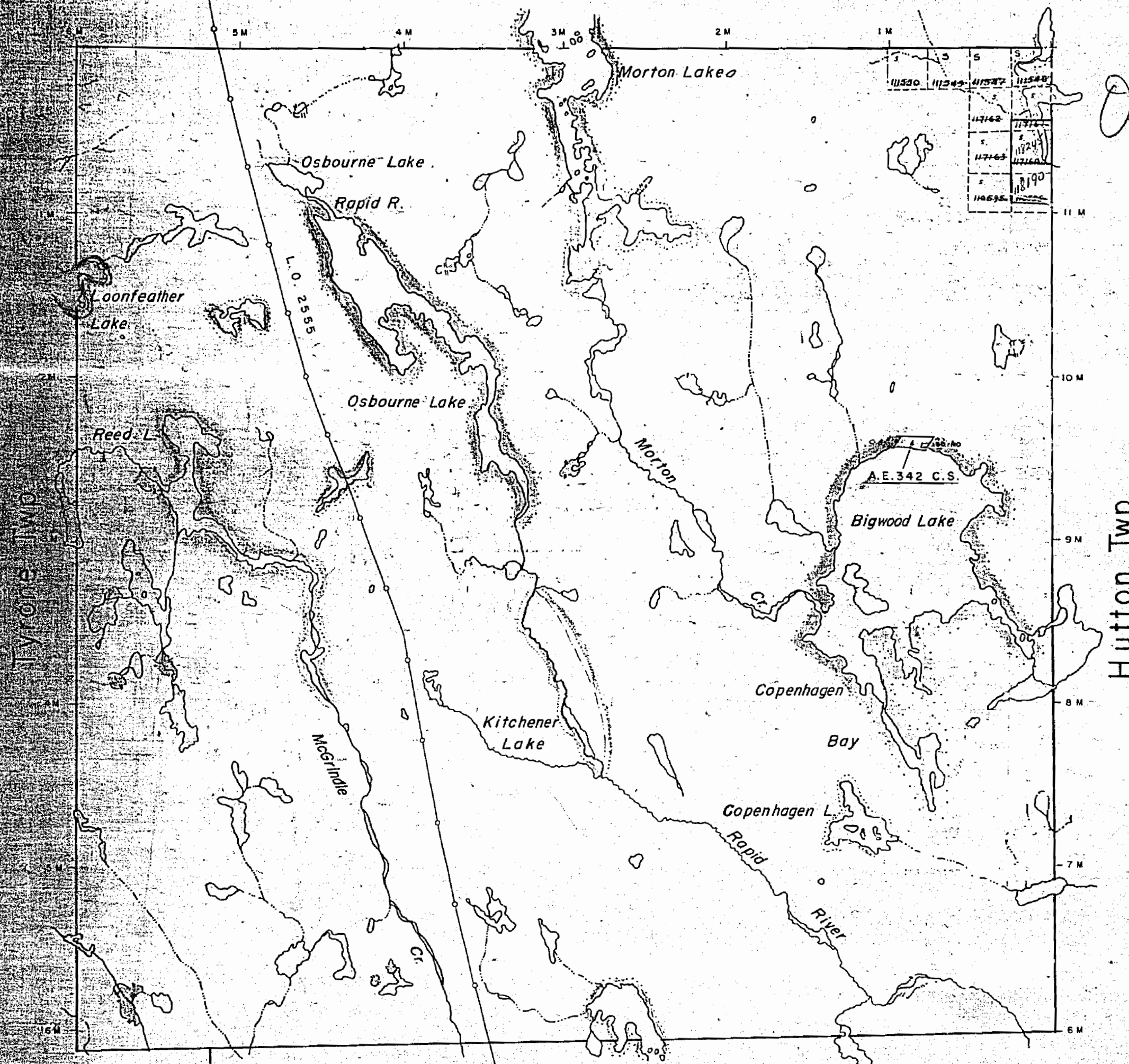
NOTES

400' Reserved By Department Of Land &
Forest Shown Thus: —

PLAN NO. - M-973

DEPARTMENT OF MINES

— ONTARIO —



937

Roberts Twp. M. 1078

THE TOWNSHIP
OF

KITCHENER

DISTRICT OF
SUDBURYSUDBURY
MINING DIVISION

SCALE: 1-INCH = 40 CHAINS

LEGEND

PATENTED LAND	Ⓟ
CROWN LAND SALE	CS
LEASES	Ⓛ
LOCATED LAND	Loc
LICENSE OF OCCUPATION	LO
MINING RIGHTS ONLY	MRO
SURFACE RIGHTS ONLY	SRO
ROADS	—
IMPROVED ROADS	—
KING'S HIGHWAYS	—
RAILWAYS	—
POWER LINES	—
MARSH OR MUSKEG	—
MINES	X
CANCELLED	C

NOTES

400' Surface Rights reservation around all
Lakes & Rivers

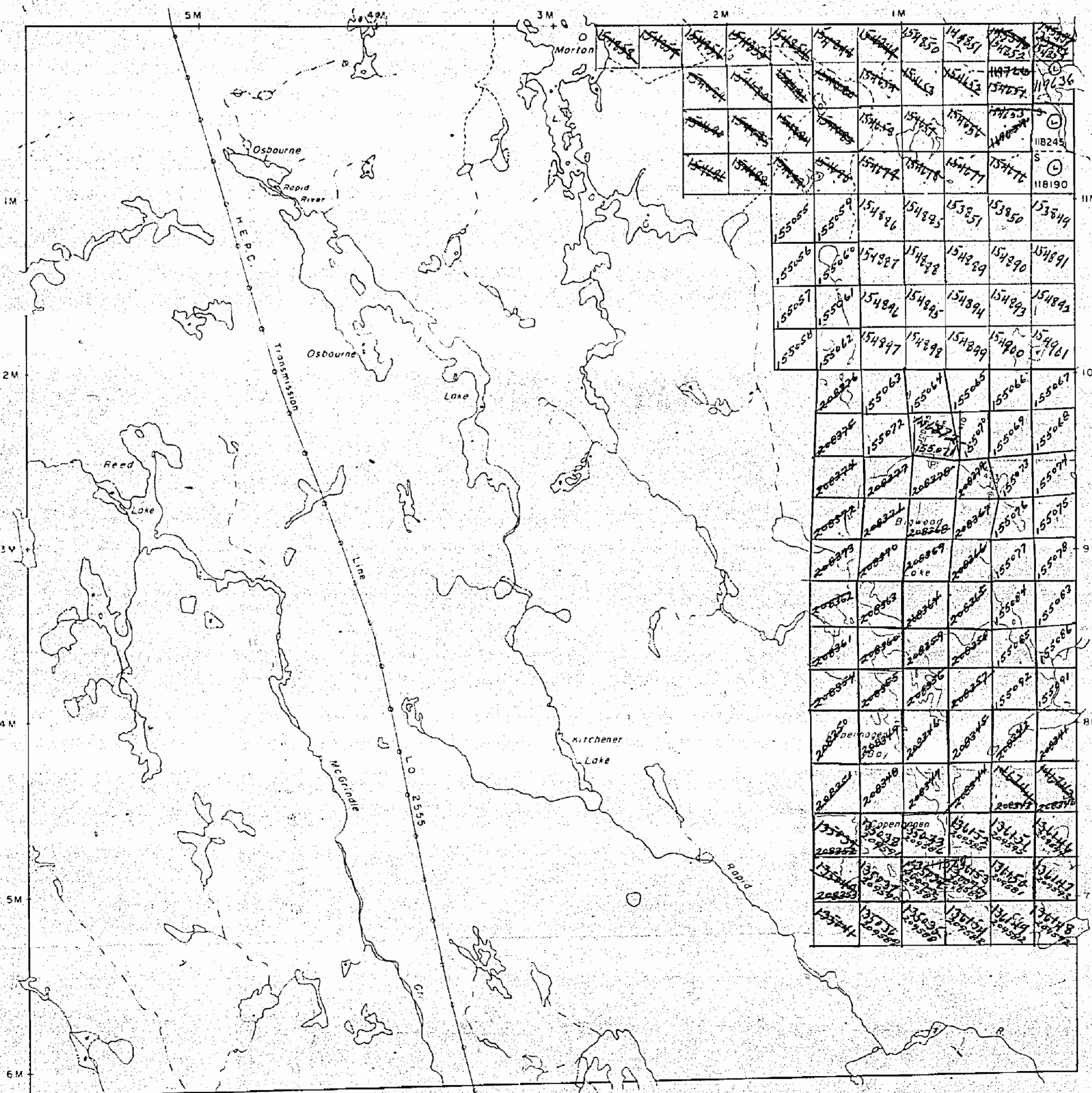
JULY 30/22

PLAN NO. M. 973

DEPARTMENT OF MINES
— ONTARIO —

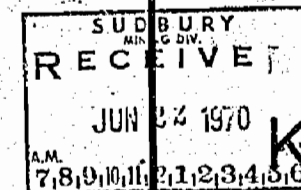
Tyrone Twp. M. 1167

Hutton Twp. M. 944



937

Roberts Twp. M. 1078

THE TOWNSHIP
OF

KITCHENER

DISTRICT OF
SUDBURYSUDBURY
MINING DIVISION

SCALE: 1-INCH = 40 CHAINS

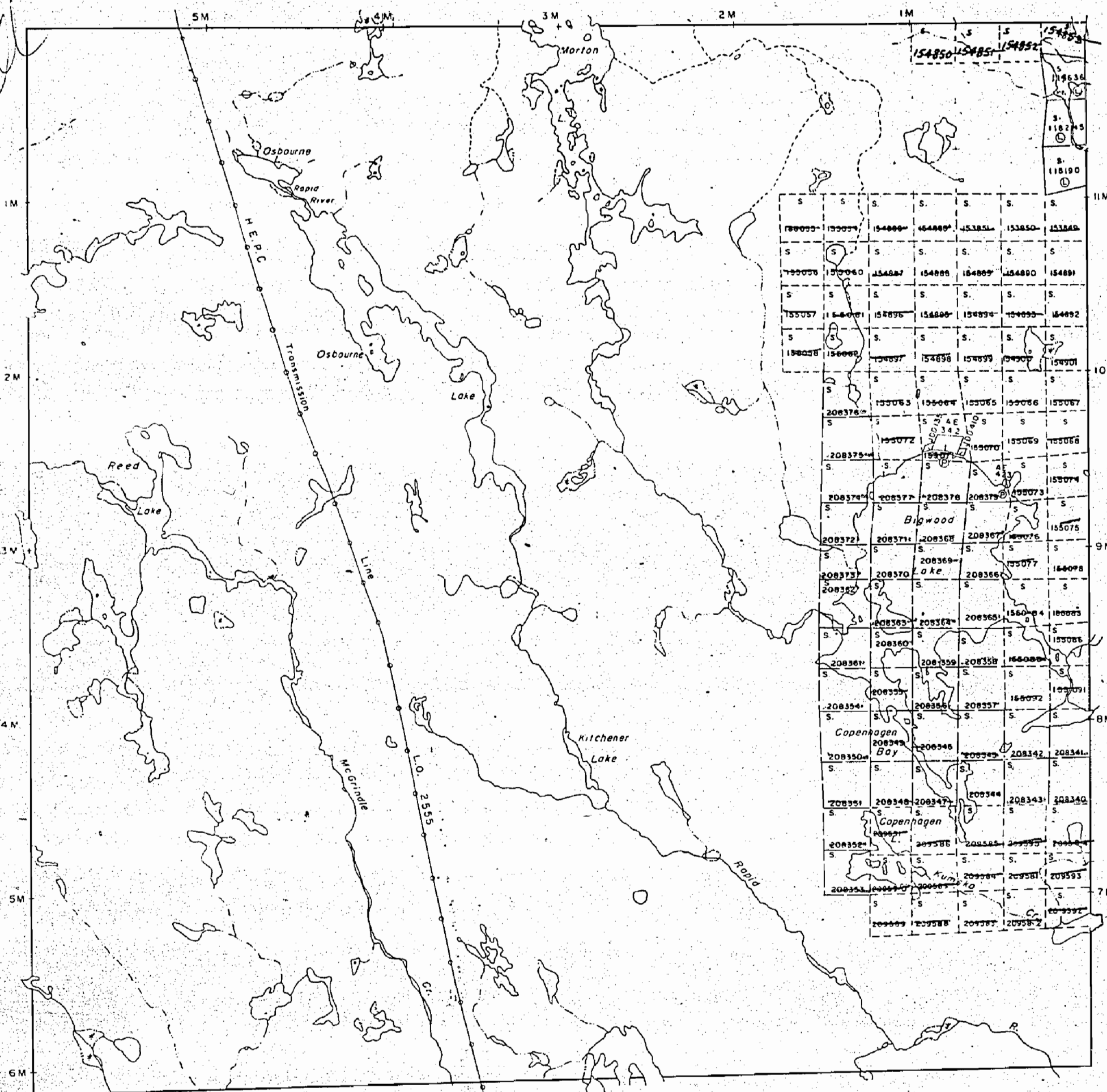
LEGEND

PATENTED LAND	Ⓟ
CROWN LAND SALE	C.S.
LEASES	Ⓛ
LOCATED LAND	Loc.
LICENSE OF OCCUPATION	L.O.
MINING RIGHTS ONLY	M.R.O.
SURFACE RIGHTS ONLY	S.R.O.
ROADS	—
IMPROVED ROADS	—
KING'S HIGHWAYS	—
RAILWAYS	—
POWER LINES	—
MARSH OR MUSKEG	—
MINES	—
CANCELLED	—

NOTES

400' Surface Rights reservation around all
Lakes & Rivers

Hutton Twp. M. 944



Tyrone Twp. M. 1167

Foy Twp.
M. 815

Bowell Twp. M. 676

PLAN NO. M. 973

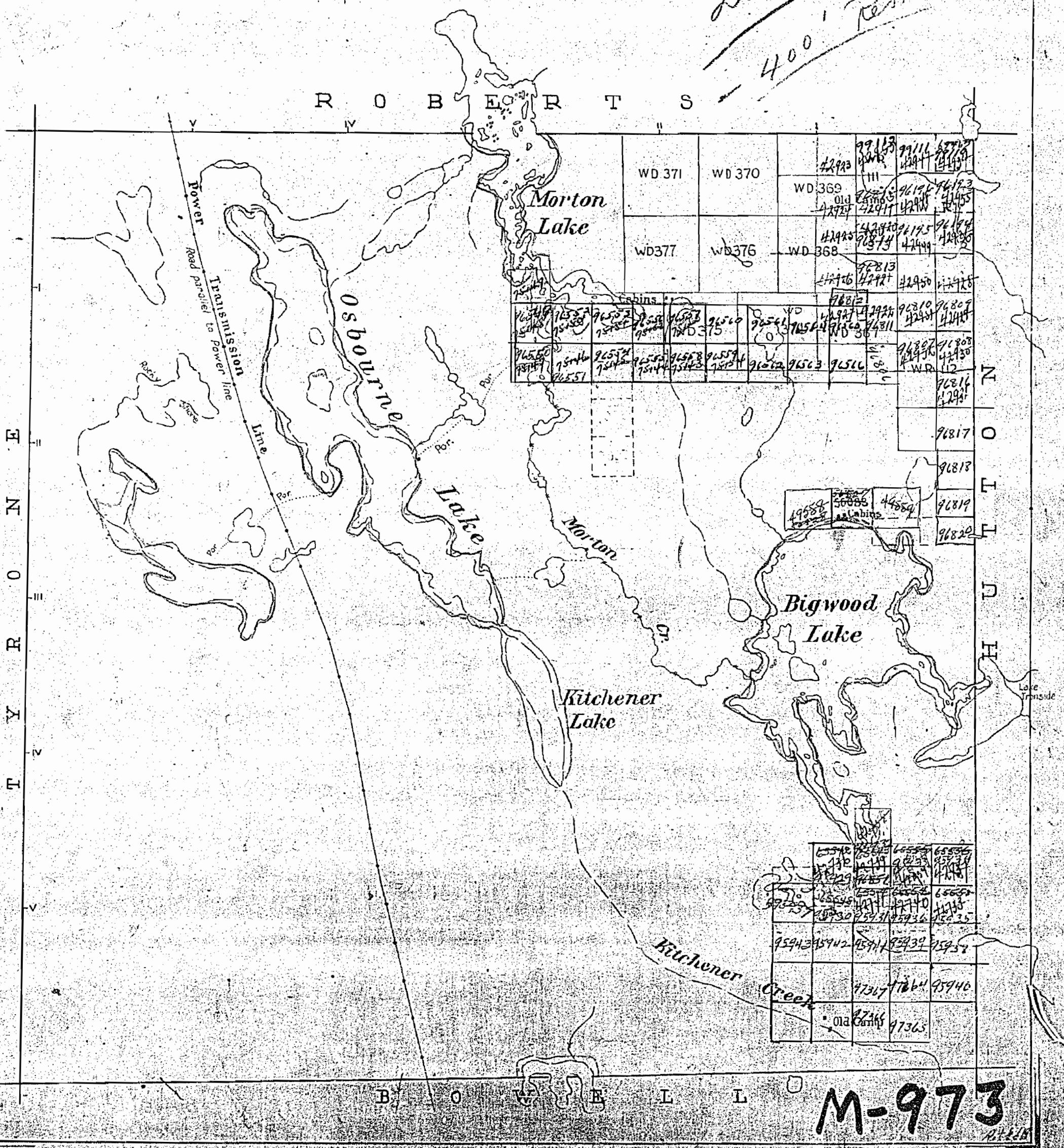
DEPARTMENT OF MINES
— ONTARIO —

KITCHENER

Scale 40 Chains = 1 Inch

200 Res

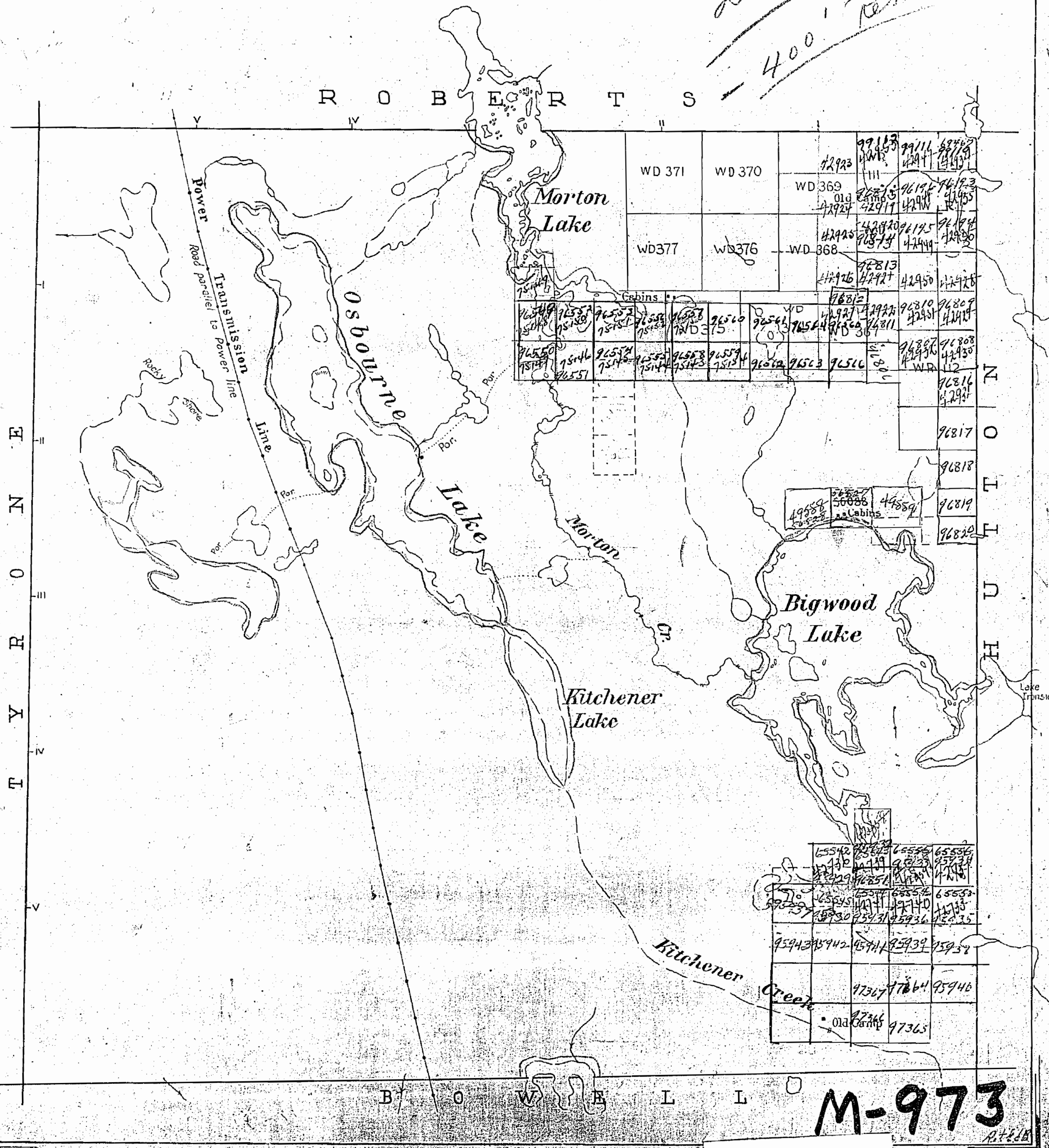
400 Res



KITCHENER

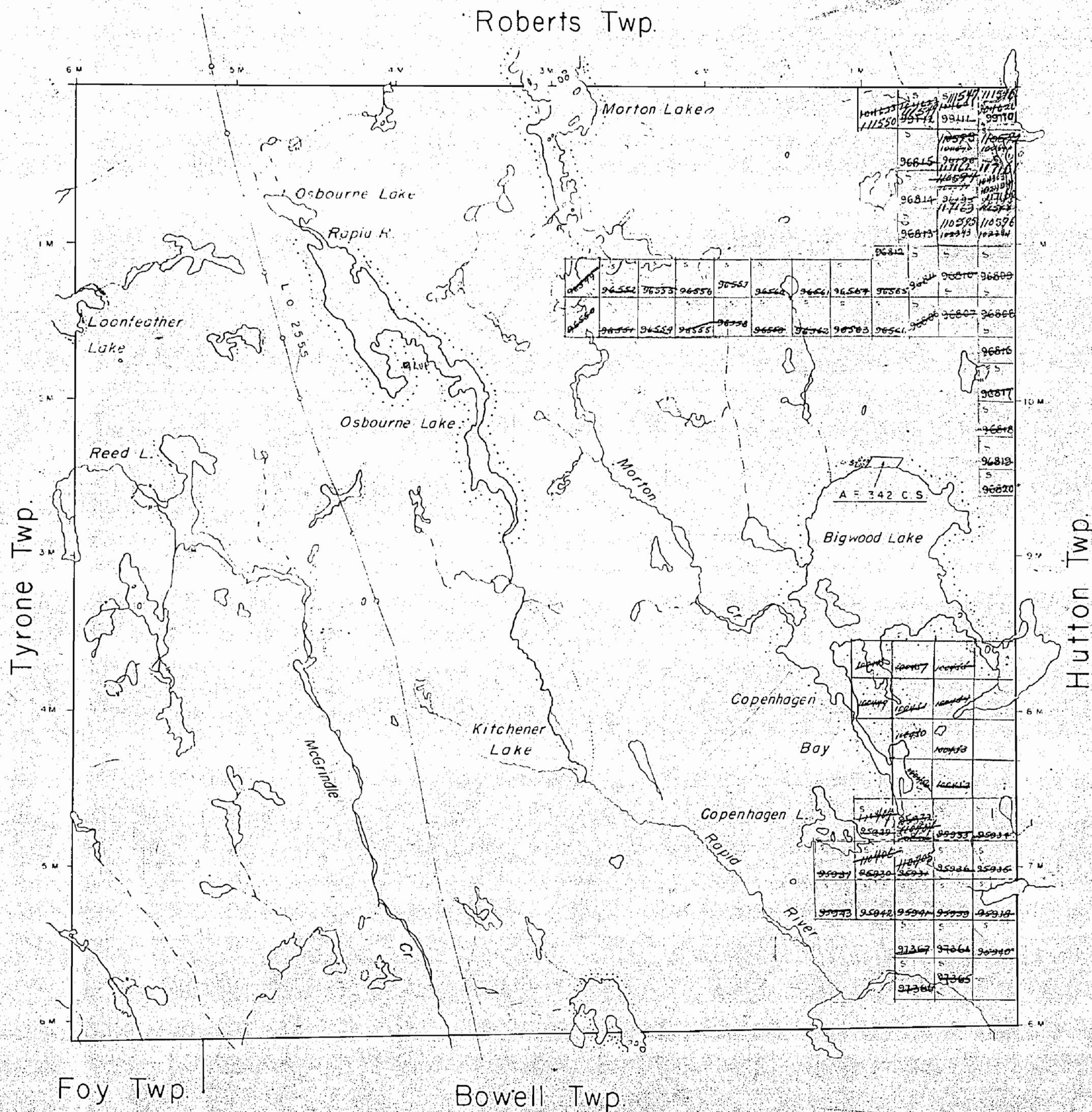
Scale 40 Chains = 1 Inch

200 Res
400 Res



M-973

937



THE TOWNSHIP
OF

KITCHENER

DISTRICT OF
SUDBURY
SUDBURY
MINING DIVISION

SCALE: 1-INCH=40 CHAINS

LEGEND

PATENTED LAND	Ⓟ
CROWN LAND SALE	C.S.
LEASES	Ⓛ
LOCATED LAND	Loc.
LICENSE OF OCCUPATION	L.O.
MINING RIGHTS ONLY	M.R.O.
SURFACE RIGHTS ONLY	S.R.O.
ROADS	—
IMPROVED ROADS	—
KING'S HIGHWAYS	—
RAILWAYS	—
POWER LINES	—
MARSH OR MUSKEG	—
MINES	X
CANCELLED	C

NOTES

100' Reserved By Department Of Land &
Forest Shown Thus: —

PLAN NO. M.973

DEPARTMENT OF MINES

— ONTARIO —

Roberts Twp.

TWP. OF

KITCHENER

DISTRICT OF

SUDBURY

SUDBURY


MINING DIVISION

SCALE: 1-INCH=40 CHAINS

LEGEND

PATENTED LAND	⊙
CROWN LAND SALE	C.S.
LEASES	⊙
LOCATED LAND	Loc.
LICENSE OF OCCUPATION	L.O.
MINING RIGHTS ONLY	M.R.O.
SURFACE RIGHTS ONLY	S.R.O.
ROADS	—
IMPROVED ROADS	—
KING'S HIGHWAYS	—
RAILWAYS	—
POWER LINES	—
MARSH OR MUSKEG	—
MINES	X
CANCELLED	C.

NOTES

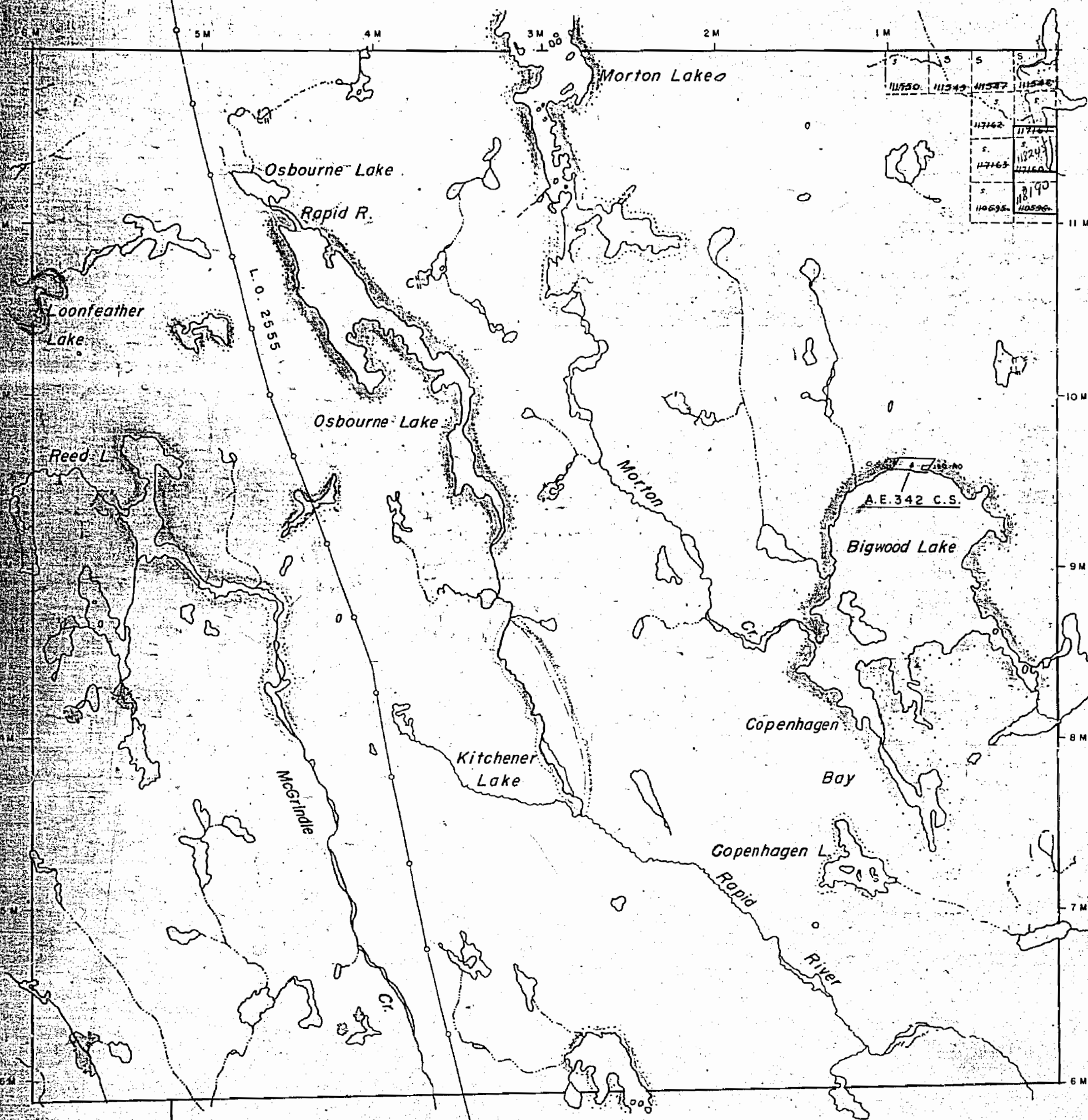
400' Reserved By Department Of Land &
Forest Shown Thus: 

Tyrone Twp.

Hutton Twp.

Foy Twp.

Bowell Twp.



937

Roberts Twp. M. 1078

THE TOWNSHIP
OF

KITCHENER

DISTRICT OF
SUDBURYSUDBURY
MINING DIVISION

SCALE: 1-INCH = 40 CHAINS

LEGEND

PATENTED LAND	Ⓟ
CROWN LAND SALE	C.S.
LEASES	Ⓛ
LOCATED LAND	Loc.
LICENSE OF OCCUPATION	L.O.
MINING RIGHTS ONLY	M.R.O.
SURFACE RIGHTS ONLY	S.R.O.
ROADS	—
IMPROVED ROADS	—
KING'S HIGHWAYS	—
RAILWAYS	—
POWER LINES	—
MARSH OR MUSKEG	—
MINES	✕
CANCELLED	—

NOTES

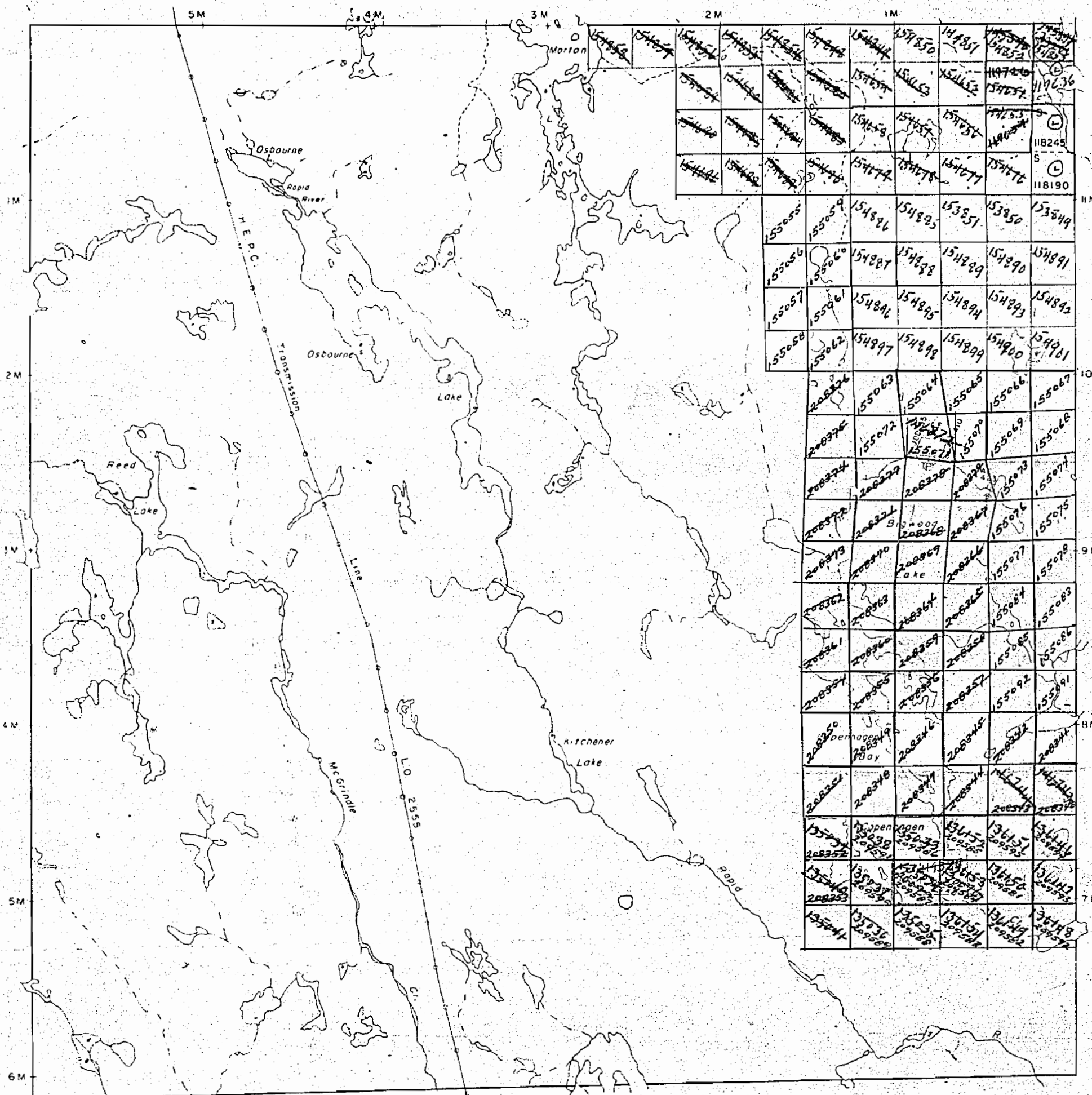
400' Surface Rights reservation around all
Lakes & Rivers

July 30/22

PLAN NO. M. 973

DEPARTMENT OF MINES
— ONTARIO —

Tyrone Twp. M. 1167

Foy Twp.
M. 815

Bowell Twp. M. 676

Hutton Twp. M. 944

937

Roberts Twp. M. 1078

SUDBURY
MINING DIV.
RECEIVED
JUN 22 1970
A.M. 7, 8, 9, 10, 11, 12, 1, 2, 3, 4, 5, 6

THE TOWNSHIP
OF

KITCHENER

DISTRICT OF
SUDBURYSUDBURY
MINING DIVISION

SCALE: 1-INCH = 40 CHAINS

LEGEND

PATENTED LAND	Ⓟ
CROWN LAND SALE	C.S.
LEASES	Ⓛ
LOCATED LAND	Loc.
LICENSE OF OCCUPATION	L.O.
MINING RIGHTS ONLY	M.R.O.
SURFACE RIGHTS ONLY	S.R.O.
ROADS	—
IMPROVED ROADS	—
KING'S HIGHWAYS	—
RAILWAYS	—
POWER LINES	—
MARSH OR MUSKEG	—
MINES	—
CANCELLED	—

NOTES

400' Surface Rights reservation around all
Lakes & Rivers

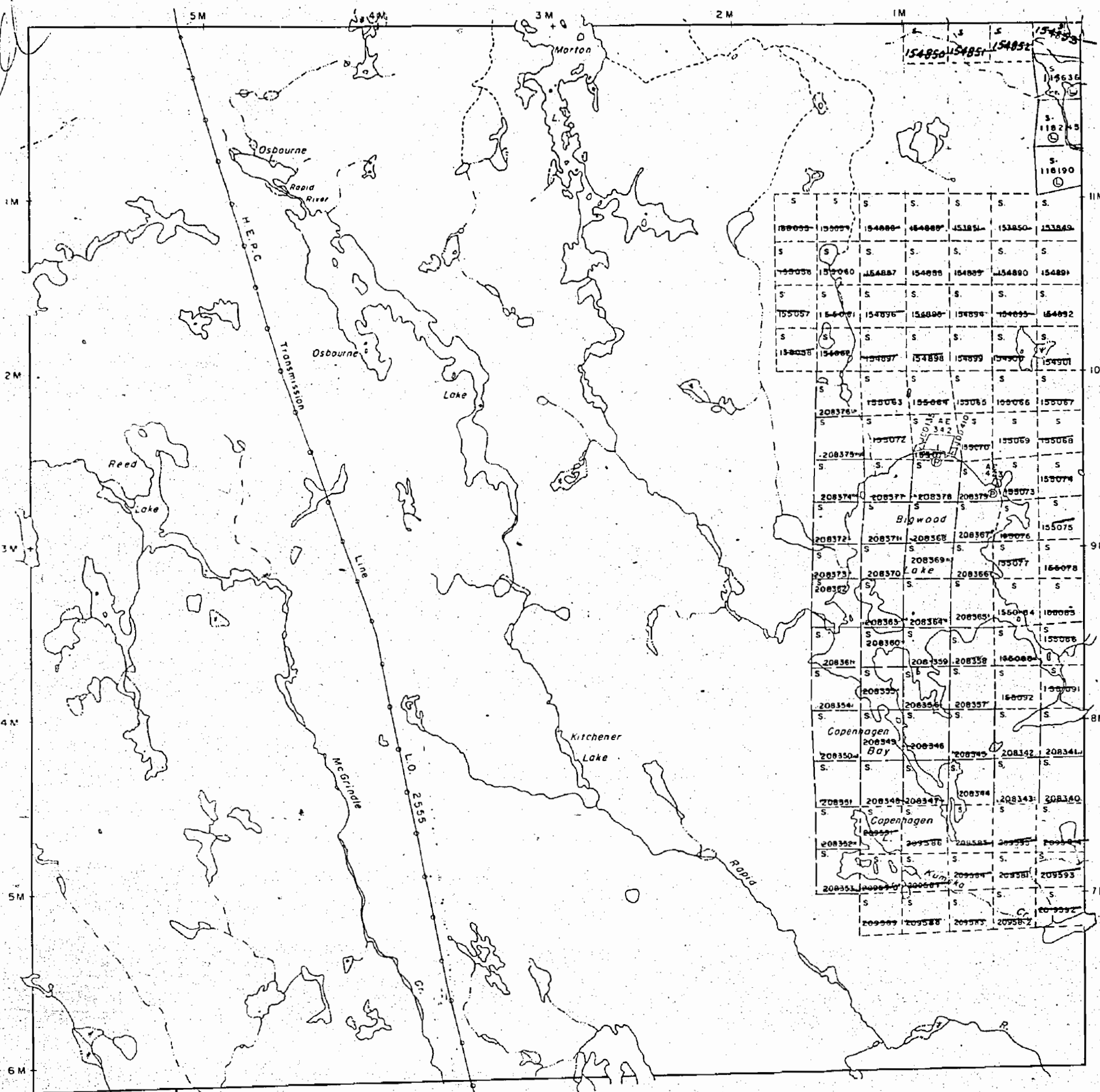
PLAN NO. M.973

DEPARTMENT OF MINES

— ONTARIO —

Tyrone Twp. M. 1167

Hutton Twp. M. 944

Foy Twp.
M. 815

Bowell Twp. M. 676

Roberts Twp. M.1078

THE TOWNSHIP
OF

KITCHENER

DISTRICT OF
SUDBURY

SUDBURY
MINING DIVISION

SCALE: 1-INCH = 40 CHAINS

LEGEND

PATENTED LAND	Ⓟ
CROWN LAND SALE	C.S.
LEASES	Ⓢ
LOCATED LAND	Loc.
LICENSE OF OCCUPATION	L.O.
MINING RIGHTS ONLY	M.R.O.
SURFACE RIGHTS ONLY	S.R.O.
ROADS	==
IMPROVED ROADS	==
KING'S HIGHWAYS	==
RAILWAYS	==
POWER LINES	==
MARSH OR MUSKEG	==
MINES	Ⓜ
CANCELLED	C.

NOTES

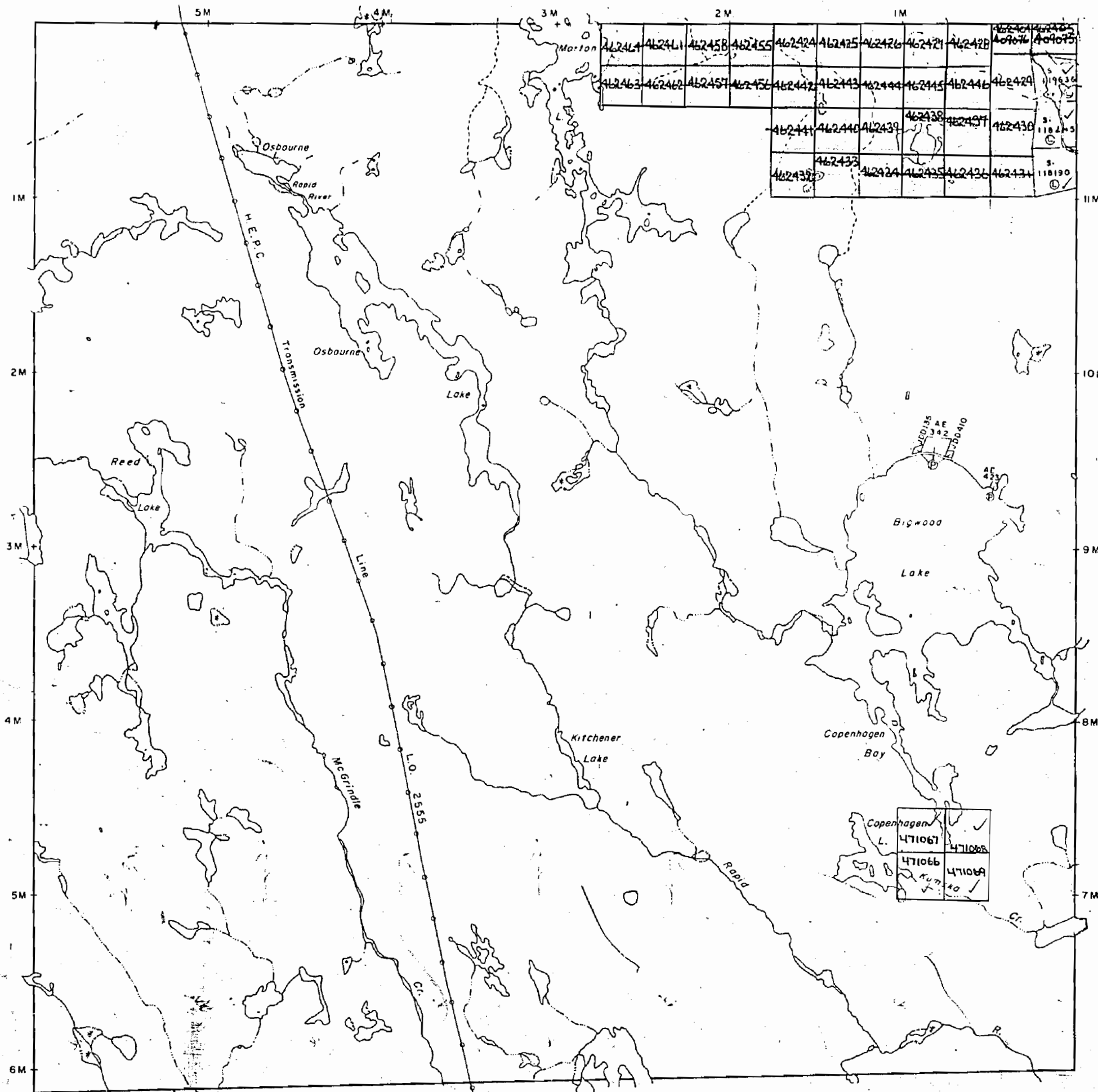
400' Surface Rights reservation around all
Lakes & Rivers

KITCHENER

PLAN NO. M.973

ONTARIO
DEPARTMENT OF MINES
AND NORTHERN AFFAIRS

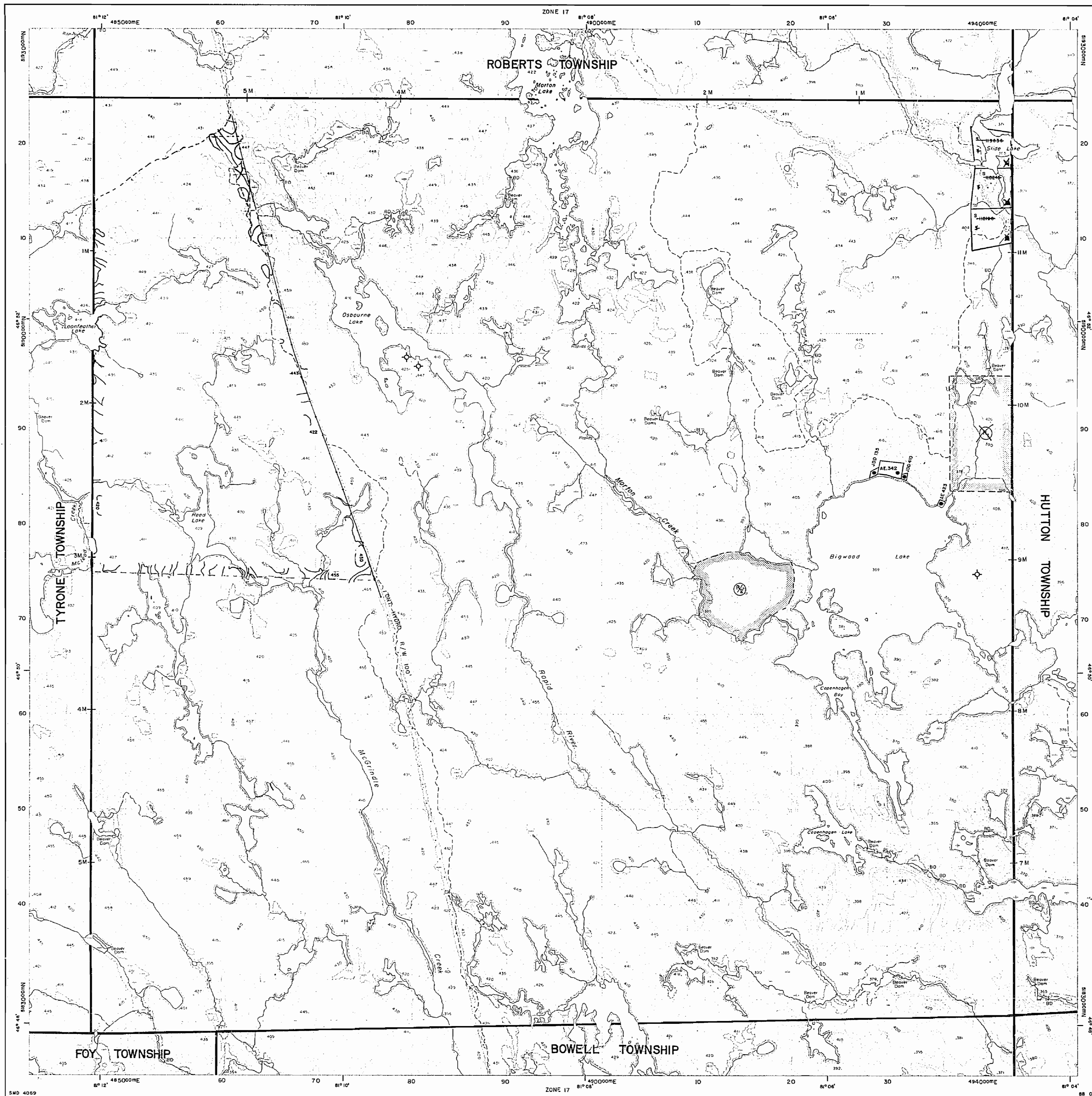
Tyrone Twp. M.1167



Foy Twp.
M. 815

Bowell Twp. M.676

Hutton Twp. M.944



Ministry of
Natural
Resources

Ministry of
Northern Development
and Mines

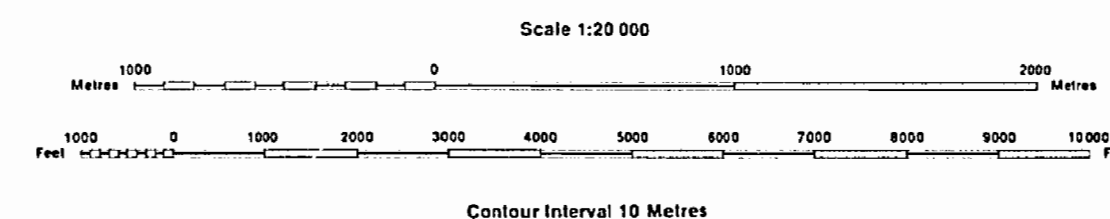
IN SERVICE APRIL 27, 1993

INDEX TO LAND DISPOSITION

PLAN
G-4069
TOWNSHIP

KITCHENER

M.N.R. ADMINISTRATIVE DISTRICT
SUDBURY
MINING DIVISION
SUDBURY
LAND TITLES/REGISTRY DIVISION
SUDBURY



SYMBOLS

Boundary
Township, Meridian, Baseline
Road allowance; surveyed
shoreline
Lot/Concession; surveyed
unsurveyed
Parcel; surveyed
unsurveyed
Right-of-way; road
railway
utility
Reservation
Cliff, Pit, Pile
Contour
Interpolated
Approximate
Depression
Control point (horizontal)
Flooded land
Mine head frame
Pipeline (above ground)
Railway; single track
double track
abandoned
Road; highway, county, township
access
trail, bush
Shoreline (original)
Transmission line
Wooded area

AREAS WITHDRAWN FROM DISPOSITION

MRO - Mining Rights Only
SRO - Surface Rights Only
M + S - Mining and Surface Rights

Description	Order No.	Date	Disposition	File
SEC-36/80	W 90/86	NOV 8/86	M + S	KITCHENER LAND ROLL
SEC-35/90	O-S-15/92	MAY 5/92	M + S	LAND ROLL
SEC-35/90	O-S-16/92	MAY 5/92	M + S	LAND ROLL

* M.R. & S.R. OPENED JUNE 1, 1992

DISPOSITION OF CROWN LANDS

Patent
Surface & Mining Rights
Surface Rights Only
Mining Rights Only
Lease
Surface & Mining Rights
Surface Rights Only
Mining Rights Only
Licence of Occupation
Order-in-Council
Cancelled
Reservation
Sand & Gravel
LAND USE PERMIT

THE INFORMATION THAT
APPEARS ON THIS MAP
HAS BEEN COMPILED
FROM VARIOUS SOURCES,
AND ACCURACY IS NOT
GUARANTEED. THOSE
WISHING TO STAKE MIN-
ING CLAIMS SHOULD CON-
SULT WITH THE MINING
RECORDS, MINISTRY OF
NORTHERN DEVELOP-
MENT AND MINES, FOR AD-
DITIONAL INFORMATION
ON THE STATUS OF THE
LANDS SHOWN HEREON.