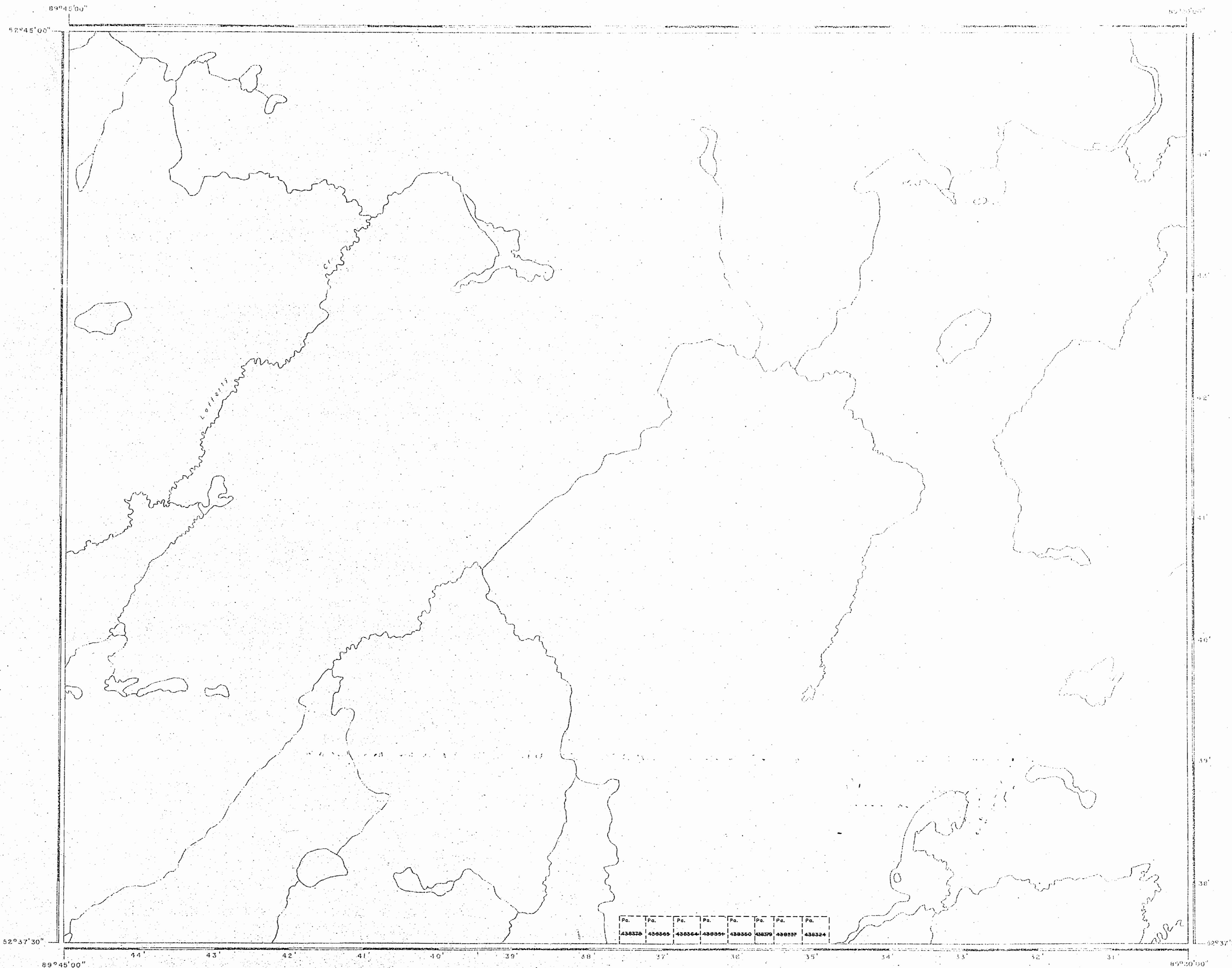


NOTES

400' surface rights reservation along the shores of all lakes and rivers.



PATRICIA
MINING DIV.
RECEIVED
DEC. 15 1975
AM 7:00 PM 12:34

Pg.	Pg.	Pg.	Pg.	Pg.	Pg.	Pg.	Pg.
438326	438326	438326	438326	438326	438326	438326	438326

SCHRYBURT LAKE M.2751

DATE OF ISSUE
DEC - 9 1975

#1

LEGEND

HIGHWAY AND ROUTE NO.	
OTHER ROAD	
TRAIL	
SURVEY LINES	
LOTS, RIGHTS CLAIMS PARCELS, ETC.	
UNRESERVED LINES	
LOT LINES	
PARCEL BOUNDARY	
MINING CLAIMS ETC.	
RAILWAY AND RIGHT OF WAY	
UTILITY LINES	
NON-PERMANENT STREAM	
FLOODING OF FLOODING RIGHTS	
SUBDIVISION	
ORIGINAL SHORELINE	
MARSH OR MUSKOGEE	
MINES	

DISPOSITION OF CROWN LANDS

TYPE OF DOCUMENT	SYMBOL
LEASE - SURFACE & MINING RIGHTS	
SURFACE RIGHTS ONLY	
MINING RIGHTS ONLY	
LEASE - SURFACE & MINING RIGHTS	
SURFACE RIGHTS ONLY	
MINING RIGHTS ONLY	
LICENSE OF OCCUPATION	
LEASE - MINING ONLY	
LEASE - SURFACE ONLY	
RESERVATION	
CANCELLED	
SAND & GRAVEL	

SCALE: 1 INCH = 40 CHAINS

ACRES	HECTARES
40	16

AREA
LAFFERTY CREEK
DISTRICT
KENORA
PATRICIA PORTION
MINING DIVISION
PATRICIA

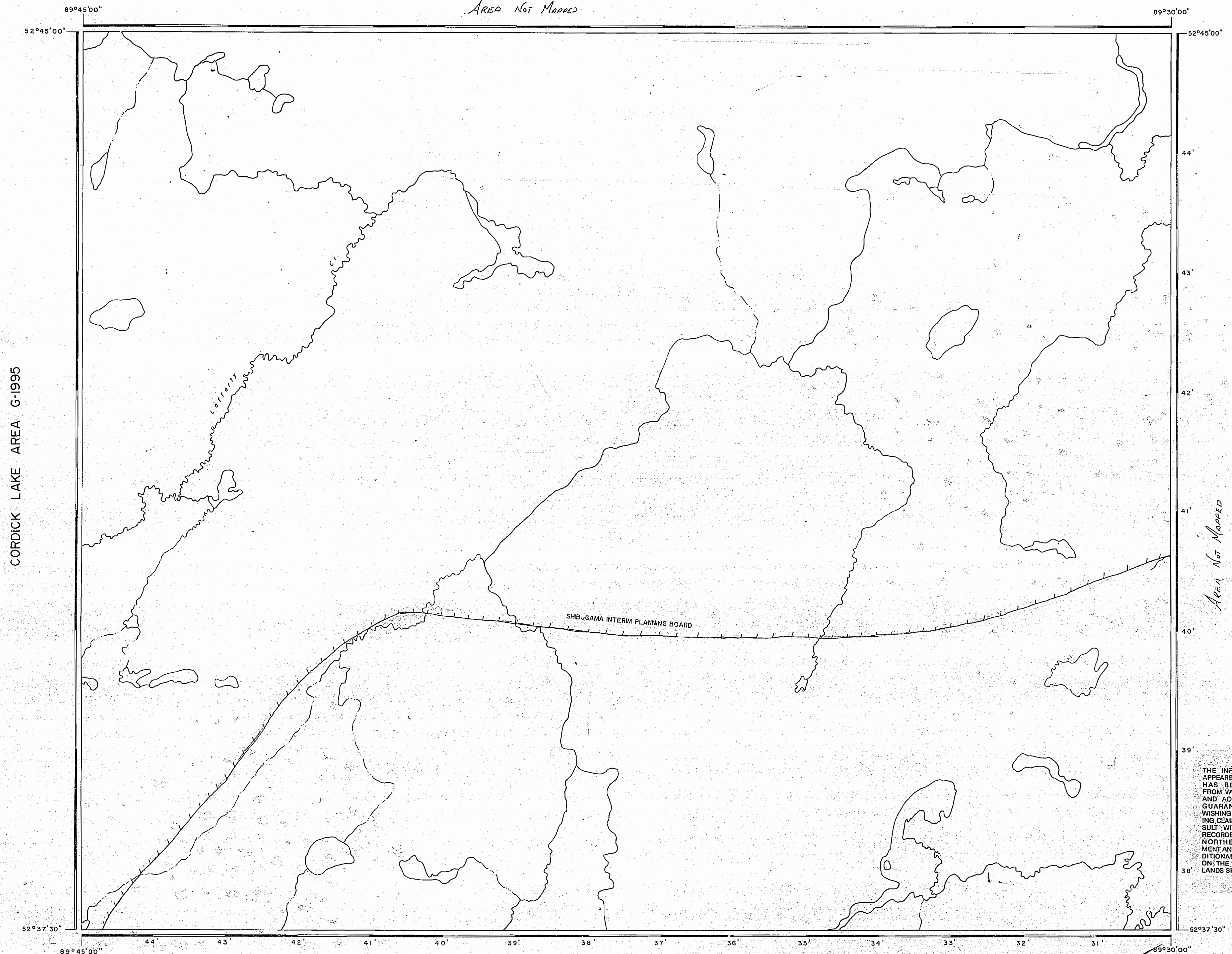
Ministry of Natural Resources
Ontario Surveys and Mapping Branch
Date 11 75 Plan No. 62096
National Topographical Series 55 A.12
M.3388

REFERENCES

AREAS WITHDRAWN FROM DISPOSITION

M.R.O. - MINING RIGHTS ONLY
 S.R.O. - SURFACE RIGHTS ONLY
 M.+S. - MINING AND SURFACE RIGHTS

Description	Order No.	Date	Disposition	File



Area Not Mapped

Area Not Mapped

CORDICK LAKE AREA G-1995

SCHRYBURT LAKE G-2202

PATRICIA MINING DIV.
RECEIVED
 MAY 17 1984
 A.M. 7:8:9:10:11:12:1:2:3:4:5:6 P.M.

LEGEND

- HIGHWAY AND ROUTE No.
- OTHER ROADS
- TRAILS
- SURVEYED LINES: TOWNSHIPS, BASE LINES, ETC.
- LOTS, MINING CLAIMS, PARCELS, ETC.
- UNSURVEYED LINES: LOT LINES
- PARCEL BOUNDARY
- MINING CLAIMS ETC.
- RAILWAY AND RIGHT OF WAY
- UTILITY LINES
- NON-PERENNIAL STREAM
- FLOODING OR FLOODING RIGHTS
- SUBDIVISION OR COMPOSITE PLAN
- RESERVATIONS
- ORIGINAL SHORELINE
- MARSH OR MUSKEG
- MINES
- TRAVERSE MONUMENT


DISPOSITION OF CROWN LANDS

TYPE OF DOCUMENT	SYMBOL
PATENT, SURFACE & MINING RIGHTS	●
" SURFACE RIGHTS ONLY	○
" MINING RIGHTS ONLY	◐
LEASE, SURFACE & MINING RIGHTS	■
" SURFACE RIGHTS ONLY	◼
" MINING RIGHTS ONLY	◻
LICENCE OF OCCUPATION	▼
ORDER-IN-COUNCIL	OC
RESERVATION	⊙
CANCELLED	⊖
SAND & GRAVEL	⊕

NOTE: MINING RIGHTS IN PARCELS PATENTED PRIOR TO MAY 6, 1913, VESTED IN ORIGINAL PATENTEE BY THE PUBLIC LANDS ACT, R.S.O. 1970, CHAP. 300, SEC. 63, SUBSEC. 1.

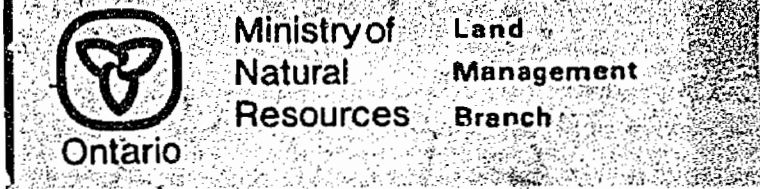
AREA IN SHIBOGAMA INTERIM PLANNING BOARD
 CALL FOR DETAILS 737-2662

SCALE: 1 INCH = 40 CHAINS



THE INFORMATION THAT APPEARS ON THIS MAP HAS BEEN COMPILED FROM VARIOUS SOURCES, AND ACCURACY IS NOT GUARANTEED. THOSE WISHING TO STAKE MINING CLAIMS SHOULD CONSULT WITH THE MINING RECORDER, MINISTRY OF NORTHERN DEVELOPMENT AND MINES, FOR ADDITIONAL INFORMATION ON THE STATUS OF THE LANDS SHOWN HEREON.

AREA LAFFERTY CREEK
 M.N.R. ADMINISTRATIVE DISTRICT
STIOUX LOOKOUT
 MINING DIVISION
PATRICIA
 LAND TITLES / REGISTRY DIVISION
KENORA (PATRICIA PORTION)



Date: JANUARY, 1984
 Number: **G-2096**

526893

G-2096

LAFFERTY CREEK AREA G-2096