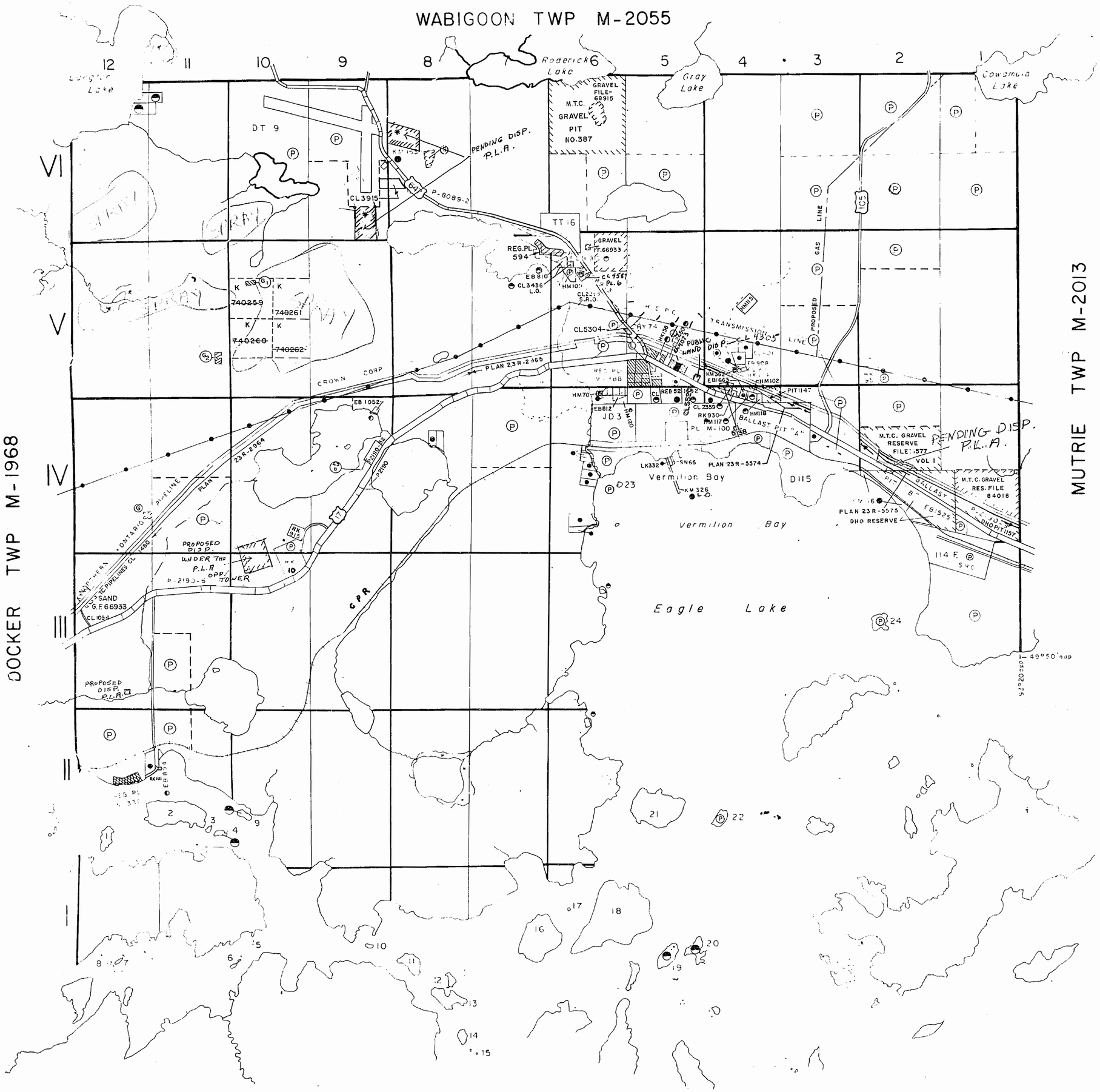

THE TOWNSHIP
OF

LANGTON

DISTRICT OF
KENORA

KENORA
MINING DIVISION

SCALE: 1-INCH 40 CHAINS

LEGEND

PATENTED LAND	● or Ⓟ
CROWN LAND SALE	C.S
LEASES	Ⓛ
LOCATED LAND	L.O
LICENSE OF OCCUPATION	L.O
MINING RIGHTS ONLY	M.R.O.
SURFACE RIGHTS ONLY	S.R.O
ROADS	
IMPROVED ROADS	
KING'S HIGHWAYS	
RAILWAYS	
POWER LINES	
MARSH OR MUSKEG	
MINES	
CANCELLED	C
PATENTED FOR S.R.O.	

JUL 25 1989

NOTES

400' Surface Rights Reservation along the shores of all lakes & rivers

Islands numbered 1 to 24 are part of Langton Township

Areas withdrawn from staking under Section 43 of the Mining Act (R.S.O. 1970)

Order No.	File	Date	Disposition
W.47/73	43 91009	26/9/73	S.R & M.R.

KENORA
AUG 22 1984

Effective as linen
Aug. 22/84

SAND AND GRAVEL

Ⓖ QUARRY PERMIT
Ⓖ1 MNR 1A43 GRAVEL RESERVE
Ⓖ2 MNR 1A42 GRAVEL RESERVE

PLAN NO. M-1999

ONTARIO
MINISTRY OF NATURAL RESOURCES
SURVEYS AND MAPPING BRANCH

WABIGOON TWP M-2055

TWP M-1968

DOCKER

MUTRIE TWP M-2013

VERMILION BAY M-2046

THE TOWNSHIP OF

LANGTON

DISTRICT OF KENORA

KENORA MINING DIVISION

SCALE: 1-INCH 40 CHAINS

LEGEND

PATENTED LAND	● or Ⓟ
CROWN LAND SALE	C.S.
LEASES	Ⓛ
LOCATED LAND	Loc.
LICENSE OF OCCUPATION	L.O.
MINING RIGHTS ONLY	M.R.O.
SURFACE RIGHTS ONLY	S.R.O.
ROADS	
IMPROVED ROADS	
KING'S HIGHWAYS	
RAILWAYS	
POWER LINES	
MARSH OR MUSKEG	
MINES	
CANCELLED	
PATENTED FOR S.R.O.	Ⓒ

NOTES

400' Surface Rights Reservation along the shores of all lakes & rivers

Islands numbered 1 to 24 are part of Langton Township Sept 43:0.44/76

SURFACE & MINING RIGHTS ARE REOPENED FOR PROSPECTING, STAKING OUT, SALE OR LEASE

Areas withdrawn from staking under Section 42 of the Mining Act.

File	Date	Disposition
6 KENORA MINING DIV.	8-May-70	S.R. & M.R.

RECEIVED
OCT 26 1970
AM 7 8 9 10 11 12 1 2 3 4 5 6 PM

Oct. 20/75

PLAN NO. M-1999

ONTARIO DEPARTMENT OF MINES AND NORTHERN AFFAIRS

52 F/4

LANGTON 1999

WABIGOON TWP M-2055

DOCKER TWP M-1968

MUTRIE TWP M-2013

VERMILION BAY M-2046

THE TOWNSHIP OF

LANGTON

DISTRICT OF KENORA

KENORA MINING DIVISION

SCALE: 1-INCH 40 CHAINS

LEGEND

PATENTED LAND	● or (P)
CROWN LAND SALE	C.S.
LEASES	(L)
LOCATED LAND	Loc.
LICENSE OF OCCUPATION	L.O.
MINING RIGHTS ONLY	M.R.O.
SURFACE RIGHTS ONLY	S.R.O.
ROADS	
IMPROVED ROADS	
KING'S HIGHWAYS	
RAILWAYS	
POWER LINES	
MARSH OR MUSKEG	
MINES	
CANCELLED	C
PATENTED FOR S.R.O.	

NOTES

400' Surface Rights Reservation along the shores of all lakes & rivers

Islands numbered 1 to 24 are part of Langton Township

Areas withdrawn from staking under Section 43 of the Mining Act (R.S.O. 1970).

Order No.	File	Date	Disposition
W.47/73	(43) 91009	26/9/73	S.R. & M.R.

KENORA MINING DIV. RECEIVED MAR 24 1977

DATE OF ISSUE MAR 23 1977

#1

PLAN NO. M-1999

MINISTRY OF NATURAL RESOURCES

SURVEYS AND MAPPING BRANCH

199

WABIGOON TWP M-2055

DOCKER TWP M-1968

MUTRIE TWP M-2013

VERMILION BAY M-2046

THE TOWNSHIP
OF

LANGTON

DISTRICT OF
KENORA

KENORA
MINING DIVISION

SCALE: 1-INCH 40 CHAINS

LEGEND

PATENTED LAND	● or Ⓟ
CROWN LAND SALE	C.S.
LEASES	Ⓛ
LOCATED LAND	Loc.
LICENSE OF OCCUPATION	L.O.
MINING RIGHTS ONLY	M.R.O.
SURFACE RIGHTS ONLY	S.R.O.
ROADS	
IMPROVED ROADS	
KING'S HIGHWAYS	
RAILWAYS	
POWER LINES	
MARSH OR MUSKEG	
MINES	
CANCELLED	
PATENTED FOR S.R.O.	

NOTES

400' Surface Rights Reservation along the shores of all lakes & rivers

Islands numbered 1 to 24 are part of Langton Township

Areas withdrawn from staking under Section 43 of the Mining Act (R.S.O. 1970)

Order No.	File	Date	Disposition
W. 47/73	43 91009	26/9/75	K.E.N.O.R.A.M.R. MINING DIV.

DATE OF ISSUE
JUL 10 1981
Ministry of Natural Resources
TORONTO

RECEIVED
JUL 22 1981
AM 7 8 9 10 11 12 1 2 3 4 5 6 PM

SAND AND GRAVEL

Ⓖ QUARRY PERMIT

#2

PLAN NO. M-1999

ONTARIO
MINISTRY OF NATURAL RESOURCES
SURVEYS AND MAPPING BRANCH

THE TOWNSHIP
OF

LANGTON

DISTRICT OF
KENORA

KENORA
MINING DIVISION

SCALE: 1-INCH 40 CHAINS

WABIGOON TWP M-2055

DOCKER TWP M-1968

MUTRIE TWP M-2013

VERMILION BAY M-2046

LEGEND

PATENTED LAND	● or (P)
CROWN LAND SALE	C.S.
LEASES	(L)
LOCATED LAND	Loc.
LICENSE OF OCCUPATION	L.O.
MINING RIGHTS ONLY	M.R.O.
SURFACE RIGHTS ONLY	S.R.O.
ROADS	
IMPROVED ROADS	
KING'S HIGHWAYS	
RAILWAYS	
POWER LINES	
MARSH OR MUSKEG	
MINES	
CANCELLED	C.
PATENTED FOR S.R.O.	

NOTES

400' Surface Rights Reservation along the shores of all lakes & rivers

Islands numbered 1 to 24 are part of Langton Township

Areas withdrawn from staking under Section 43 of the Mining Act (R.S.O. 1970)

Order No.	File	Date	Disposition
W.47/73	43 (G) 9009	26/9/73	S.R & M.R.

DATE OF ISSUE
MAY 30 1983
Ministry of Natural Resources
TORONTO

KENORA
MINING DIV.
RECEIVED
JUN 8 1983
AM 7 8 9 10 11 12 1 2 3 4 5 6 PM

Effective as Linen →

SAND AND GRAVEL

(G) QUARRY PERMIT

PLAN NO. M-1999

ONTARIO
MINISTRY OF NATURAL RESOURCES
SURVEYS AND MAPPING BRANCH

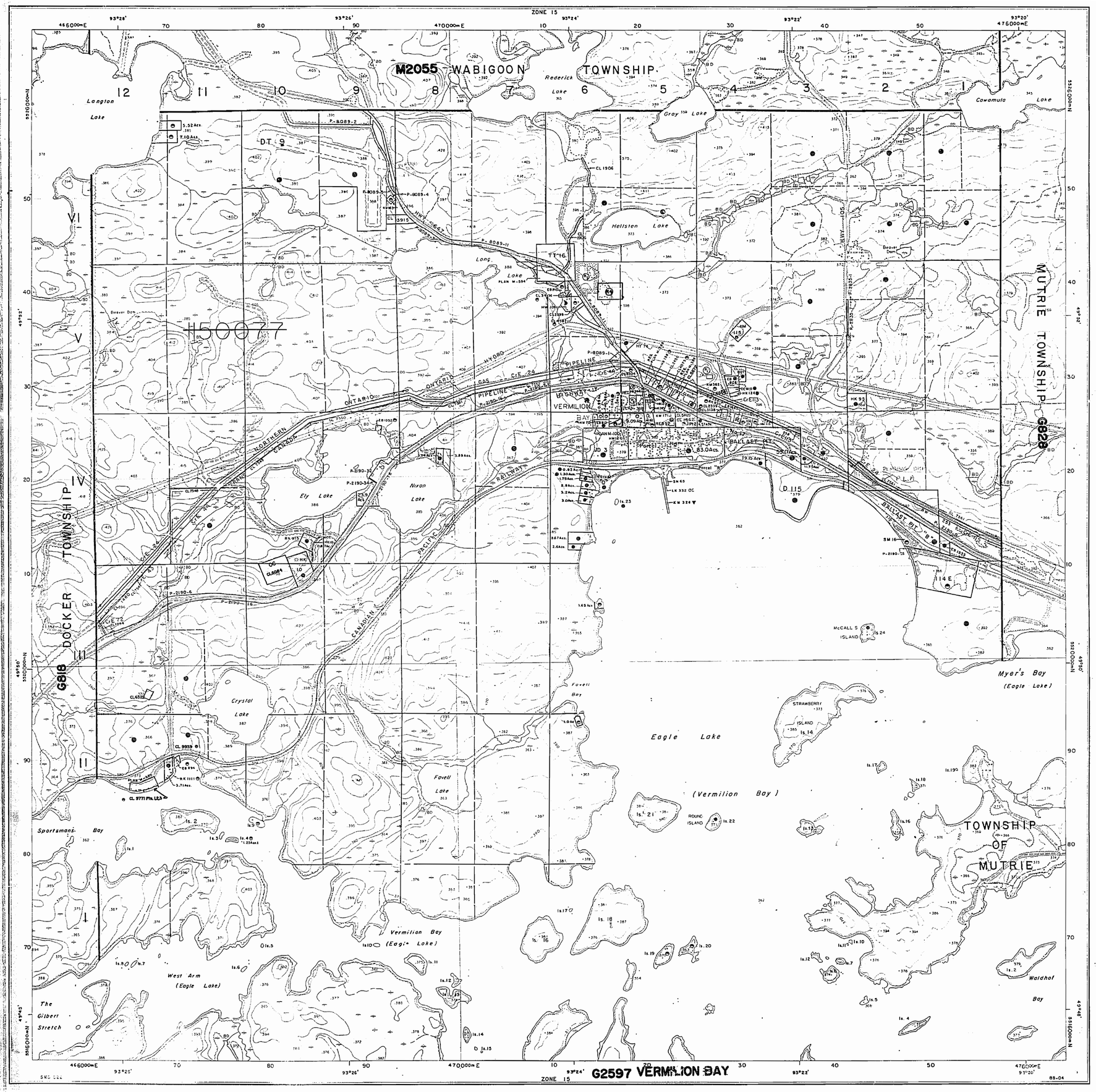

Ministry of Natural Resources
Ministry of Northern Development and Mines
Ontario

INDEX TO LAND DISPOSITION

PLAN
G-822

TOWNSHIP
LANGTON

M.N.R. ADMINISTRATIVE DISTRICT
DRYDEN

MINING DIVISION
KENORA

LAND TITLES/REGISTRY DIVISION
KENORA

Scale 1:20 000

Metres 1000 0 1000 2000 Metres

Feet 1000 0 1000 2000 3000 4000 5000 6000 7000 8000 9000 10000 Feet

Contour Interval 10 Metres

THE INFORMATION THAT APPEARS ON THIS MAP HAS BEEN COMPILED FROM VARIOUS SOURCES, AND ACCURACY IS NOT GUARANTEED. THOSE WISHING TO STAKE MINING CLAIMS SHOULD CONSULT WITH THE MINING RECORDER, MINISTRY OF NORTHERN DEVELOPMENT AND MINES, FOR ADDITIONAL INFORMATION ON THE STATUS OF THE LANDS SHOWN HEREON.

NOTICE: THE SURFACE RIGHTS LYING WITHIN 40.25m OF THE CENTRE LINE OF THE TRANSCANADA PIPELINE RIGHT-OF-WAY ARE WITHDRAWN FROM STAKING OUT, PROSPECTING, SALE OR LEASE BY ORDER W-01-91 ONT. DATED SEPT.30, 1991. SECTION 82 OF THE NATIONAL ENERGY BOARD ACT APPLIES

AREAS WITHDRAWN FROM DISPOSITION

MRO - Mining Rights Only
SRO - Surface Rights Only
M+S - Mining and Surface Rights

Description	Order No.	Date	Disposition	File
CROWN RESERVE				12467
CROWN RESERVE				16040
CROWN RESERVE		8/05/70		669[illegible]

PENDING APPLICATION UNDER THE AGGREGATE RESOURCES ACT

SYMBOLS

Boundary
- Township, Meridian, Baseline
- Road allowance; surveyed
  - shoreline
- Lot/Concession; surveyed
  - unsurveyed
- Parcel; surveyed
  - unsurveyed
- Right-of-way; road
  - railway
  - utility
- Reservation
- Cliff, Pit, Pile
- Contour
  - Interpolated
  - Approximate
  - Depression
- Control point (horizontal)
- Flooded land
- Mine head frame
- Pipeline (above ground)
- Railway; single track
  - double track
  - abandoned
- Road; highway, county, township
  - access
  - trail, bush
- Shoreline (original)
- Transmission line
- Wooded area

DISPOSITION OF CROWN LANDS

Patent
- Surface & Mining Rights
- Surface Rights Only
- Mining Rights Only

Lease
- Surface & Mining Rights
- Surface Rights Only
- Mining Rights Only

Licence of Occupation
Order-in-Council ..... OC
Cancelled
Reservation
Sand & Gravel

Map base and land disposition drafting by Surveys and Mapping Branch, Ministry of Natural Resources.

The disposition of land, location of lot fabric and parcel boundaries on this index was compiled for administrative purposes only.

G-822
LANGTON G 822

ZONE 15

466000mE 93°28' 70 80 93°26' 90 470000mE 10 93°24' 20 30 93°22' 40 50 476000mE 93°20'

5526000mN 49°52' 5520000mN 49°50' 5516000mN 49°48'

M2055 WABIGOON TOWNSHIP

Rederick Lake

Langton Lake

Gray Lake

Cowamula Lake

Hellsten Lake

Long Lake PLAN M-584

Ely Lake

Nixon Lake

Crystal Lake

Favell Bay

Favell Lake

Eagle Lake

(Vermilion Bay)

Myer's Bay (Eagle Lake)

Sportsmans Bay

Vermilion Bay (Eagle Lake)

West Arm (Eagle Lake)

The Gilbert Stretch

Waldhof Bay

McCALL'S ISLAND Is. 24

STRAWBERRY ISLAND Is. 14

ROUND ISLAND Is. 22

Is. 21

Is. 18

Is. 19

Is. 20

Is. 17

Is. 16

Is. 15

Is. 13

Is. 12

Is. 11

Is. 10

Is. 9

Is. 8

Is. 7

Is. 6

Is. 5

Is. 4

Is. 3

Is. 2

Is. 1

TOWNSHIP OF MUTRIE

MUTRIE TOWNSHIP G828

DOCKER TOWNSHIP G818

VERMILION BAY G2597

H50077

TIMBER 93/77

CL1904

CL1399

CL1398

CL1395

CL1396

CL1397

CL1400

CL1401

CL1402

CL1403

CL1404

CL1405

CL1406

CL1407

CL1408

CL1409

CL1410

CL1411

CL1412

CL1413

CL1414

CL1415

CL1416

CL1417

CL1418

CL1419

CL1420

CL1421

CL1422

CL1423

CL1424

CL1425

CL1426

CL1427

CL1428

CL1429

CL1430

CL1431

CL1432

CL1433

CL1434

CL1435

CL1436

CL1437

CL1438

CL1439

1999

LANGTON TP.

DISTRICT OF KENORA.

Scale:- 40 Chains to an inch.

M-1999

WABIGOON TP.

TRUE NORTH

ROBERICK LAKE.

GRAY LAKE.

FAVEL LAKE.

LANGTON LAKE.

WEST AST.

VERMILION BAY AERODROME SITE 80 Ac. ARCH. 1907-8 DEPT OF NATIONAL DEFENCE

C.N.R.

MURPHY

C.S.

TIE ROAD

LOC.

CR com. Schl. cancelled may 14/53

QUAD

VERMILION STATION

PARCEL B

B. PIT A.

B. PIT B

SAW MILL

RAILWAY

NORTH AST.

WEST AST.

DEPARTMENT

CLEAR

Gooff

CANADIAN PACIFIC

C.P.R.

VERMILION BAY

EAGLE LAKE.

MURIE TP

TP. No 38

IMPROVED ROADS SURVEYED BY R.S. KIRKUP O.L.S. 1915 ARE SHEWN THUS

TRANS: CANADA HIGHWAY SURVEYED UNDER INSTRUCTIONS BY R.S. KIRKUP O.L.S 1915 SHOWN THUS

Surface reservations 200' wide by Dept. of L. & F. shewn hereon thus

BY ORDER-IN-COUNCIL DATED NOV 9TH 1939 600 FT. ON EACH SIDE OF THE CENTRE LINE OF CERTAIN HIGHWAYS HAS BEEN RESERVED FROM DISPOSITION.

BY ORDERS-IN-COUNCIL DATED NOV 9TH & DEC. 6TH 1939, 100 FT ON EACH SIDE OF THE CENTRE LINE OF THE HIGHWAYS IS VESTED IN THE DEPT. OF HIGHWAYS. LIMITS OF RESERVATION SHOWN HEREON FROM DEPT. OF HIGHWAYS' PLANS P. 2190-6 & P. 2190-9 OF RECORD IN THE SURVEYS DEPT. ROOM.

WABIGOON TWP M-2055

DOCKER TWP M-1968

MUTRIE TWP M-2013

VERMILION BAY M-2046

THE TOWNSHIP OF

LANGTON

DISTRICT OF KENORA

KENORA MINING DIVISION

SCALE: 1-INCH 40 CHAINS

LEGEND

PATENTED LAND	● or (P)
CROWN LAND SALE	C.S.
LEASES	(L)
LOCATED LAND	Loc.
LICENSE OF OCCUPATION	L.O
MINING RIGHTS ONLY	M.R.O.
SURFACE RIGHTS ONLY	S.R.O.
ROADS	
IMPROVED ROADS	
KING'S HIGHWAYS	
RAILWAYS	
POWER LINES	
MARSH OR MUSKEG	
MINES	
CANCELLED	
PATENTED FOR S.R.O.	

NOTES

400' Surface Rights Reservation along the shores of all lakes & rivers

Islands numbered 1 to 24 are part of Langton Township

Areas withdrawn from staking under Section 43 of the Mining Act (R.S.O. 1970)

Order No.	File	Date	Disposition
W. 47/73	5005 KENORA MINING DIV.	26/9/73	S.R & M.R.

RECEIVED JAN 16 1984 AM 9 10 11 12 1 2 3 4 5 6 PM

SAND AND GRAVEL

(G) QUARRY PERMIT

(G1) MNR IA43 GRAVEL RESERVE

PLAN NO. M-1999

ONTARIO

MINISTRY OF NATURAL RESOURCES

SURVEYS AND MAPPING BRANCH

1999

LANGTON TP.

M-1999

DISTRICT OF KENORA.

— Scale:- 40 Chains to an inch. —

AST. NORTH

WABIGOON TP.

RODERICK LAKE.

GRAY LAKE.

FAVEL LAKE.

LANGTON LAKE.

WEST AST.

VERMILION BAY AERODROME SITE RES. AREA. 1940-43 DEPT OF NATIONAL DEFENCE

C.N.R.

C.P.R.

RAILWAY AST.

NORTH AST.

WEST AST.

DEPARTMENT

PROPOSED HIGHWAY

PARCEL A

PARCEL B

PIT A

PIT B

VERMILION STATION

Gravel Reserve

to Crown Files 8408811577

VERMILION BAY

EAGLE LAKE.

MURIE TP

BY ORDER-IN-COUNCIL DATED NOV 9TH 1939 600 FT ON EACH SIDE OF THE CENTRE LINE OF CERTAIN HIGHWAYS WAS REVERSED FROM DISPOSITION.
BY ORDERS-IN-COUNCIL DATED NOV 9TH & DEC 6TH 1939, 100 FT ON EACH SIDE OF THE CENTRE LINE OF THE HIGHWAYS IS VESTED IN THE DEPT. OF HIGHWAYS.
LIMITS OF RESERVATION SHOWN HEREON FROM DEPT. OF HIGHWAYS' PLANS P.2190-6 & P.2190-9 OF RECORD IN THE SURVEYS DEPT ROOM.

IMPROVED ROADS SURVEYED BY R.S. KIRKUP O.L.S. 1915 ARE SHEWN THUS

TRANS-CANADA HIGHWAY SURVEYED UNDER INSTRUCTIONS BY R.S. KIRKUP O.L.S. 1915 SHOWN THUS

Surface reservations 400' wide by Dept of L & F shewn hereon thus

Plan No 38

1999

LANGTON TP.

DISTRICT OF KENORA. 1999

— Scale :- 40 Chains to an inch. —

M-1999

WABIGOON TP.

RODERICK LAKE.

GRAY LAKE.

FAVEL LAKE.

WEST AST.

VERMILION BAY AERODROME SITE AREA. 190 Ac. DEPT OF NATIONAL DEFENCE

C.N.R.

RAILWAY

DEPARTMENT

PARCEL P 83 VERMILION STATION

A PIT A

B PIT B

Gravel Reserve to Crown Files S 4038 11577

C.S.

VERMILION BAY

EAGLE LAKE.

MUTRIE TP.

Town 6.

5

TRANS-CANADA HIGHWAY SURVEYED UNDER INSTRUCTIONS BY R.S. KIRKUP O.L.S. 1915 SHOWN THUS

ROADS SURVEYED BY R.S. KIRKUP O.L.S. 1915

BY ORDER-IN-COUNCIL DATED NOV 9TH 1939 600 FT ON EACH SIDE OF THE CENTRE LINE OF CERTAIN HIGHWAYS HAS BEEN RESERVED FROM DISPOSITION.

BY ORDERS-IN-COUNCIL DATED NOV 9TH — DEC 6TH 1939 100 FT ON EACH SIDE OF THE CENTRE LINE OF THE HIGHWAYS IS VESTED IN THE DEPT. OF HIGHWAYS.

LIMITS OF RESERVATION SHOWN HEREON FROM DEPT OF HIGHWAYS PLANS R 7198 & R 2199-3 OF RECORD IN THE SURVEYS & DR. BRANCH.

1999

WABIGOON TWP M-2055

MUTRIE TWP M-2013

DOCKER TWP M-1968

VERMILION BAY M-2046

THE TOWNSHIP
OF

LANGTON

DISTRICT OF
KENORA

KENORA
MINING DIVISION

SCALE: 1-INCH 40 CHAINS

LEGEND

PATENTED LAND	● or Ⓟ
CROWN LAND SALE	C.S.
LEASES	Ⓛ
LOCATED LAND	Loc.
LICENSE OF OCCUPATION	L.O.
MINING RIGHTS ONLY	M.R.O.
SURFACE RIGHTS ONLY	S.R.O.
ROADS	
IMPROVED ROADS	
KING'S HIGHWAYS	
RAILWAYS	
POWER LINES	
MARSH OR MUSKEG	
MINES	
CANCELLED	C.
PATENTED FOR S.R.O.	

NOTES

400' Surface Rights Reservation along the shores of all lakes & rivers

Islands numbered 1 to 24 are part of Langton Township Sec. 43, O. 44/76

SURFACE & MINING RIGHTS ARE REOPENED FOR PROSPECTING, STAKING OUT, SALE OR LEASE

Areas withdrawn from staking under Section 42 of the Mining Act.

File	Date	Disposition
66	8-May-70	S.R. & M.R.

KENORA MINING DIV.
RECEIVED
OCT 26 1970
AM 7 8 9 10 11 12 1 2 3 4 5 6 PM

Oct. 20/75

PLAN NO. M-1999

ONTARIO
DEPARTMENT OF MINES
AND NORTHERN AFFAIRS

52 F 14.

LANGTON 1999

1999

LANGTON TP

DISTRICT OF KENORA

— Scale :- 40 chains to an inch —

Nov. 17/65

AST. North

WABIGOON TP

RODERICK LAKE

GRAY LAKE

FAVEL LAKE

LANGTON LAKE

WEST AST.

VERNILION BAY AERODROME SITE AREA 190½ DEPT OF NATIONAL DEFENCE 320 Ac.

D.H.O. GRAVEL FILE 68915

March 12/62
Mar. 26/63

229 Ac. 298 Ac. 261 Ac. 313 Ac. 320 Ac. 320 Ac. 295 Ac.

321½ Ac.

C.N.R.

46.56

69.54

39.41 40.00 39.91 37.61 24.52

313 Ac. 318 Ac. 315 Ac. 317 Ac. 288 Ac. 269 Ac. 297 Ac. 320 Ac. 320 Ac. 317 Ac. 317 Ac. 320 Ac.

12. 11. 10. 9 8 7 6 5 4 3 2 1

FILE 154607

40.00 40.00 40.00 40.00 40.00 40.00 40.00 40.00 40.00

WEST AST.

NORTH AST.

320 Ac. 321 Ac. 163½ Ac. 304 Ac. 190 Ac. 59 Ac. 283 Ac.

PARCEL B PIT A 10 Ac. Gravel Reserve

PIT B 67.3

VERMILION STATION 19 Ac.

SAW MILL 21 Ac.

257½ Ac. 219 Ac. 0.00

Tower Site 1½

ONTARIO PIPELINE CROWN PROPOSED

HIGHWAY 64

RAILWAY

PACIFIC

CANADIAN

40.13 40.00

WEST AST.

VERMILION BAY

DEPARTMENT Goodf. Goodf.

D.H.O. GRAVEL

FILE 105227

273 Ac. 294 Ac. 300 Ac. 316 Ac. 322 Ac. 148 Ac.

14.56 27.10 40.00 40.00

94½ Ac.

137 Ac. 111 Ac.

C.P.R.

243 Ac. 309 Ac. 314 Ac. 195 Ac.

261 Ac.

EAGLE LAKE.

181 Ac. 233 Ac.

106 Ac. 104 Ac. 48 Ac.

18 Ac. 90 Ac. 16 35 Ac.

205 Ac.

4.2 Ac.

6.25 Ac.

8 Ac.

2 Ac. 29.3

1.75 Ac.

1.25 Ac.

1.55 Ac.

0.3 Ac. 0.7 Ac. 0.15 Ac.

1.5 Ac.

2.25 Ac.

1.5 Ac.

0.3 Ac.

MUTRIE TP

Mar 12/62

RECEIVED
OCT 18 1960
KENORA MINING DIV.

BY ORDER-IN-COUNCIL DATED NOV 9TH 1939 600 FT ON EACH SIDE OF THE CENTRE LINE OF CERTAIN HIGHWAYS HAS BEEN RESERVED FROM DISPOSITION. BY ORDERS-IN-COUNCIL DATED NOV 9TH + DEC. 6TH 1939, 100 FT ON EACH SIDE OF THE CENTRE LINE OF THE HIGHWAYS IS VESTED IN THE DEPT. OF HIGHWAYS. LIMITS OF RESERVATION SHOWN HEREON FROM DEPT. OF HIGHWAYS' PLANS P 21906 + P 2190-3 ON RECORD IN THE SURVEYS DO ROOM.

IMPROVED ROADS SURVEYED BY R.S. KIRKUP O.L.S. 1915 ARE SHEWN THUS

TRANS-CANADA HIGHWAY SURVEYED UNDER INSTRUCTIONS BY R.S. KIRKUP O.L.S. 1915 SHOWN THUS

Surface reservations issued by Dept of Lands shewn hereon thus

LANGTON M1899

1999

LANGTON TP.

DISTRICT OF KENORA.

— Scale :- 40 Chains to an inch. —

M-1999

WABIGOON TP.

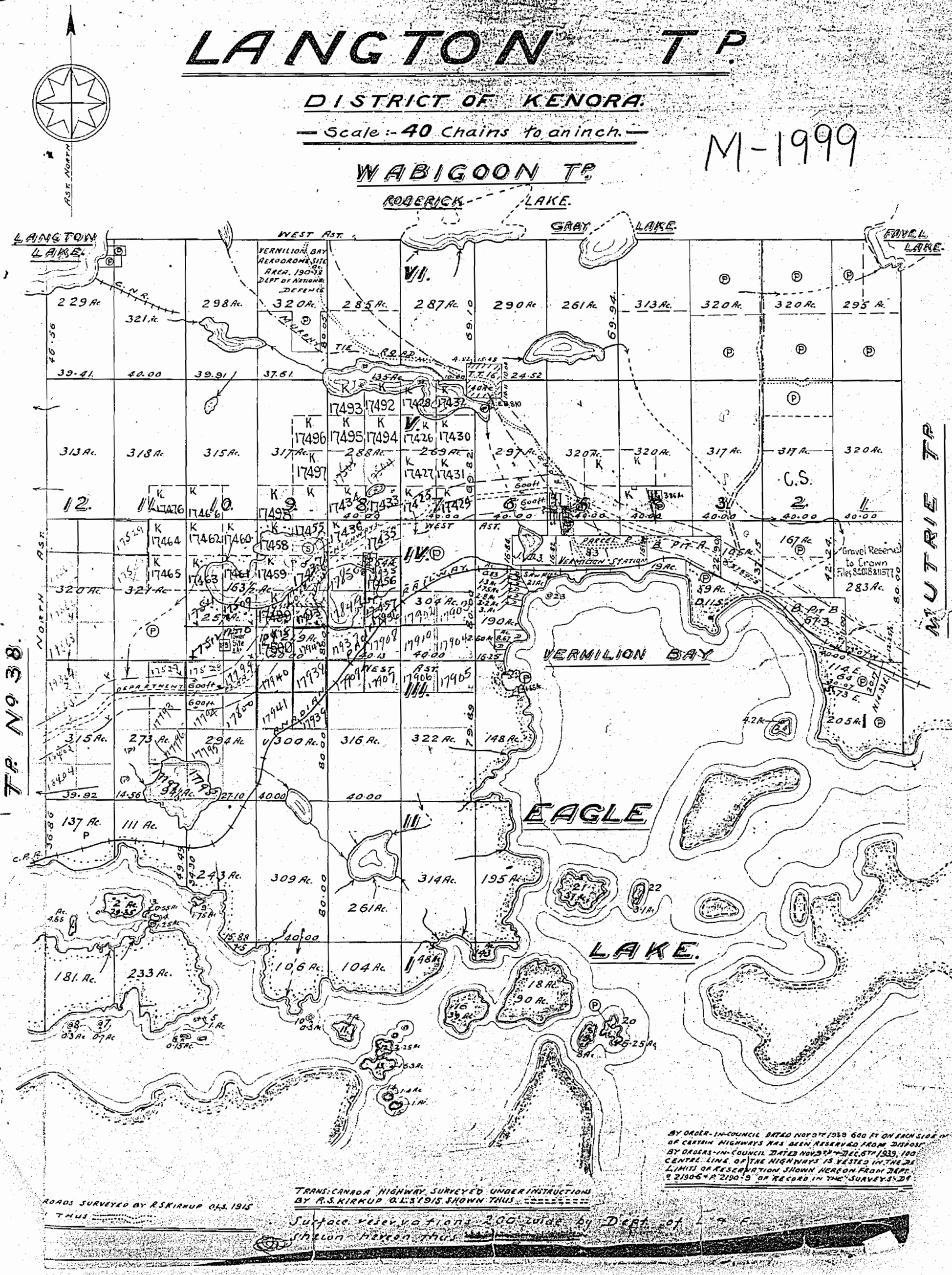

1999

W 1999

LANGTON TP

DISTRICT OF KENORA

Scale:- 40 Chains to an inch.

SEPT. M

KENORA
FILED
REC'D. FEB 10 1966
RECEIPT No.
MINING DIVISION

WABIGOON TP.

RODERICK LAKE. 1752-21 12/31/68 1751-43

GRAY LAKE.

TWIN CITY GAS PIPELINE

FAVEL LAKE.

LANGTON LAKE.

WEST AST.

VERMILION BAY AERODROME SITE AREA. 1905 S DEPT OF NATIONAL DEFENCE

DEPARTMENT OF TRANSPORT DT. 9

C.N.R.

MULLETT

NORTH AST.

WEST AST.

PARKEL

VERMILION STATION

PIPE LINE

PARKEL

VERMILION BAY

EAGLE LAKE.

MUTRIE TP

HYDRO

POWER TP. NO 38.

TRANS CANADA HIGHWAY SURVEYED UNDER INSTRUCTIONS

BY ORDER-IN-COUNCIL DATED ... 600 FT ON EACH SIDE OF THE CENTRES ... OF CERTAIN HIGHWAYS HAS BEEN RESERVED FROM DISPOSITION.
BY ORDER-IN-COUNCIL P.C. ... DEC. 8TH 1939, 100 FT ON EITHER SIDE OF THE CENTRE LINE OF THE HIGHWAYS IS VESTED IN THE DEPT. OF HIGHWAYS.
LIMITS OF RESERVATION SHOWN HEREON FROM DEPT. OF HIGHWAYS' PLANS P.21306 & 21307 OF RECORDS IN THE SURVEYS BRANCH.

LANGTON M-1999

July 13/67
Sept-15/67
OCT. 16/67
NOV. 25/67
DEC 11/67
Jan. 9/68
Feb. 2/68
MAY 13/68

1999

W. 1222

LANGTON TP.

DISTRICT OF KENORA

Scale:- 40 Chains to an inch.

M-1999

WABIGOON TP.

RODERICK LAKE

GRAY LAKE

LANGTON LAKE

FAVEL LAKE

WEST AST.

VERMILION BAY

EAGLE LAKE

MUTRIE TP.

TP. NO 38.

RENORA MINING DIV. RECEIVED JUN 3 1968 AM PM

July 29/68
Dec 9/68
Feb 18/69
Feb 20/69
June 11/69
Sept 11/69
Dec 9/69

IMPROVED ROADS SURVEYED BY R.S. KIRKUP O.L.S. 1915 ARE SHEWN THUS .....

TRANS-CANADA HIGHWAY SURVEYED UNDER INSTRUCTIONS BY R.S. KIRKUP O.L.S. 1915 SHOWN THUS ==========

Surface reservations issued by Dept of L. & F. shewn hereon thus ---------

BY ORDER-IN-COUNCIL DATED NOV 9TH 1939 600 FT ON EACH SIDE OF THE CENTRE LINE OF CERTAIN HIGHWAYS HAS BEEN RESERVED FROM DISPOSITION.
BY ORDERS-IN-COUNCIL DATED NOV 9TH & DEC 6TH 1939, 100 FT ON EACH SIDE OF THE CENTRE LINE OF THE HIGHWAYS IS VESTED IN THE DEPT. OF HIGHWAYS.
LIMITS OF RESERVATION SHOWN HEREON FROM DEPT. OF HIGHWAYS' PLANS P. 21906 & P. 21924 OF RECORD IN THE SURVEYS DEPT. ROOM.

M-1999 LANGTON

1999

LANGTON TP.

DISTRICT OF KENORA.

— Scale :- 40 Chains to an inch. —

WABIGOON TP.

1999

RODERICK LAKE.

GRAY LAKE.

FAVEL LAKE.

LANGTON LAKE.

WEST AST.

VERMILION BAY AERODROME SITE AREA. 190·1 Ac. DEPT OF NATIONAL DEFENCE

TIE ROAD

C.N.R.

C.P.R.

RAILWAY AT.

NORTH AST.

WEST AST.

DEPARTMENT

Gooft

Gravel Pit

Tower Site

PARCEL B PIT A

VERMILION STATION

Saw Mill

Gravel Reserve

to Crown Files 8420 & 11577

B PIT B

VERMILION BAY

EAGLE LAKE.

MUTRIE TP

LANGTON TP No 38.

1999

W.10

ENTERED

ORA

Scale:-40 Chains to an Inch

RECD. FEB 10 1966

RECEIPT No.

MINING DIVISION

WABIGOON TP.

RODERICK LAKE. GRAY LAKE

LANGTON LAKE.

TWIN CITY GAS PIPELINE

FAVEL LAKE.

WEST AST

July 13/67
Sept-15/67
Oct. 16/67
Nov. 25/67
Dec. 11/67
Jan. 9/68
Feb. 2/68
May 13/68

VERMILION BAY

EAGLE LAKE.

MUSKRAT

HWY 17

DEPT. OF TRANSPORT

DIV. 9

C.N.R.

C.P.R.

NORTHERN AST

PACIFIC

WEST AST

DEPARTMENT

GOOD

ROAD

DOMINION

ONTARIO

DEPARTMENT OF HIGHWAYS

D.H.O. GRAVEL

FILE 106227

D.H.O. Pit (1167) LT

RESERVOIR

Gravel

Pit

Grave

Pit

POORT No 38.

By order-in-council dated the 5th day of ... 600 ft on each side of the centre line of certain highways has been relayed to form part thereof.
By order-in-council dated the ... day of ... 1939, 100 ft on each side of the centre line of the highways is vested in the Dept. of Highways.
Limits of reservation shown hereon from Dept. of Highways plans.
R.R.O. 1960 - R 2190 3 of reserves in the surveys of Crown...

TANGTON Page

W.1222

LANGTON TP

DISTRICT OF KENORA

Scale - 40 Chains to an Inch.

M 1996

WABIGOON Tp.

RODERICK LAKE

GRAY LAKE

LANGTON LAKE

FAVEL LAKE

WEST AST.

C.N.R.

C.P.R.

DEPARTMENT OF TOURIST & RESORT DEVELOPMENT

DEPARTMENT OF HIGHWAYS

DEPT. OF RESOURCES

DEPARTMENT OF LANDS & FORESTS

DEPARTMENT OF TRANSPORT

DEPARTMENT OF NORTHERN AFFAIRS

DEPARTMENT OF MINES

DEPARTMENT OF ENERGY & RESOURCES MANAGEMENT

DEPARTMENT OF ENVIRONMENT

DEPARTMENT OF NATURAL RESOURCES

DEPARTMENT OF INDUSTRY & TOURISM

DEPARTMENT OF ECONOMICS & DEVELOPMENT

DEPARTMENT OF ENERGY & RESOURC

LANGTON T.P.

DISTRICT OF KENORA.

— Scale :- 40 Chains to an inch. —

M-1999

WABIGOON T.P.

RODERICK LAKE.

GRAY LAKE.

FRYELL LAKE.

LANGTON LAKE.

WEST AST.

VERMILION BAY RESERVE SITE RECD. 1905 DEPT OF NATIONAL DEFENCE

VERMILION BAY

EAGLE LAKE.

TP. No 38.

NIPIGON TP

C.S.

Gravel Reserve to Crown Files 8055 & 11477

283 Ac.

C.P.R.

229 Ac. 321 Ac. 298 Ac. 320 Ac. 285 Ac. 287 Ac. 290 Ac. 261 Ac. 313 Ac. 320 Ac. 320 Ac. 295 Ac.

313 Ac. 318 Ac. 315 Ac. 317 Ac. 288 Ac. 269 Ac. 297 Ac. 320 Ac. 320 Ac. 317 Ac. 317 Ac. 320 Ac.

320 Ac. 327 Ac. 163½ Ac. 125 Ac. 190 Ac.

315 Ac. 273 Ac. 294 Ac. 300 Ac. 316 Ac. 322 Ac. 148 Ac. 205 Ac.

137 Ac. 111 Ac. 243 Ac. 309 Ac. 314 Ac. 195 Ac. 261 Ac.

181 Ac. 233 Ac. 106 Ac. 104 Ac. 48 Ac. 18 Ac. 90 Ac.

TRANS-CANADA HIGHWAY SURVEYED UNDER INSTRUCTION BY R.S. KIRKUP O.L.S. 1915 SHOWN THUS

ROADS SURVEYED BY R.S. KIRKUP O.L.S. 1915 THUS

Surface reservations acquired by Dept. of ... shown hereon thus

BY ORDER-IN-COUNCIL DATED NOV 9TH 1918 600 FT ON EACH SIDE OF CERTAIN HIGHWAYS HAS BEEN RESERVED FROM DISPOSAL BY ORDERS-IN-COUNCIL DATED NOV 9TH & DEC 6TH 1919, 100 CENTRE LINE OF THE HIGHWAYS IS VESTED IN THE ... LIMITS OF RESERVATION SHOWN HEREON FROM PLANS R 2190-6 & R 2190-9 OF RECORD IN THE SURVEYS ...

LANGTON Tp.

DISTRICT OF KENORA.

— Scale :- 40 Chains to an Inch. —

1999

WABIGOON Tp.

RODERICK LAKE.

GRAY LAKE.

FAVEL LAKE.

LANGTON LAKE.

WEST AST.

VERMILION BAY AERODROME SITE Re. AREA. 190·1 Ac. DEPT OF NATIONAL DEFENCE

C.N.R.

TIE

R.O.D.

RAILWAY

PROPOSED HEAD

Gooft

DEPARTMENT

CANADIAN

PARCEL P

PIT A

PIT B

Gravel Reserve

Crown Files 8&11577

VERMILION STATION

VERMILION BAY

EAGLE LAKE.

MURRIE Tp

LANGTON

TP. No 38.

NORTH AST.

WEST AST.

1999

LANGTON TP.

DISTRICT OF KENORA

M-1999

— Scale:- 40 Chains to an inch. —

WABIGOON TP.

RODERICK LAKE.

GRAY LAKE.

FAVEL LAKE.

LANGTON LAKE.

WEST AST.

VERMILION BAY AERODROME SITE 80 Ac. AREA. 190 Ac. DEPT. OF NATIONAL DEFENCE

C.N.R.

MAIN

ROAD

RAILWAY

DEPARTMENT

PROPOSED HIGHWAY

Goofit

Tower Site

DFB

Gravel Reserved

Crown Files 840 & 11577

PARCEL B

PIT A

PIT B

VERMILION STATION

VERMILION BAY

EAGLE LAKE.

MURRIE TP

NORTH AST.

C.P.R.

Ref. Road No 38.

TRANS-CANADA HIGHWAY SURVEYED UNDER INSTRUCTIONS BY R.S. KIRKUP O.L.S. 1915 SHOWN THUS

IMPROVED ROADS SURVEYED BY R.S.K. RHUP O.L.S. 1915. ARE SHEWN THUS

Surface reservations 320 Acres by Dept. of L. & F. shewn hereon thus

BY ORDER-IN-COUNCIL DATED NOV 9TH 1939 600 FT ON EACH SIDE OF THE CENTRE LINE OF CERTAIN HIGHWAYS HAS BEEN RESERVED FROM DISPOSITION. BY ORDERS-IN-COUNCIL DATED NOV 9TH & DEC 6TH 1939, 100 FT ON EACH SIDE OF THE CENTRE LINE OF THE HIGHWAYS IS VESTED IN THE DEPT. OF HIGHWAYS. LIMITS OF RESERVATION SHOWN HEREON FROM DEPT. OF HIGHWAYS PLANS P.21906 & P.21923 OF RECORD IN THE SURVEYS & D.L. ROOM.

LANGTON TP

DISTRICT OF KENORA

M-1999

Scale:- 40 Chains to an inch.

WABIGOON Tp.

RODERICK LAKE.

GRAY LAKE.

FAVEL LAKE.

LANGTON LAKE.

WEST ASX

VERMILION BAY AERODROME SITE A.A.C.R. 1940-18 DEPT OF NATIONAL DEFENCE

C.N.R.

C.P.R.

VERMILION BAY

EAGLE LAKE.

MILE

NORTH

ASX.

WEST ASX

PARCEL B

PIT A

PIT B

VERMILION STATION

RAILWAY

DEPARTMENT

Goods

Tower

Site

Trig. 3.0.81157

Gravel Reserve

to Crown

BY ORDER-IN-COUNCIL DATED NOV 9TH 1939 600 FT ON EACH SIDE OF THE CENTRE LINE OF CERTAIN HIGHWAYS HAS BEEN RESERVED FROM DISPOSITION.
BY ORDERS-IN-COUNCIL DATED NOV 9TH & DEC 6TH 1939, 100 FT ON EACH SIDE OF THE CENTRE LINE OF THE HIGHWAYS IS VESTED IN THE DEPT. OF HIGHWAYS.
LIMITS OF RESERVATIONS SHOWN HEREON FROM DEPT. OF HIGHWAYS' PLANS P.2190-6 & P.2190-9 OF RECORD IN THE SURVEYS DEPT.

TRANS-CANADA HIGHWAY SURVEYED UNDER INSTRUCTIONS BY R.S. KIRKUP O.L.S. 1915. SHOWN THUS

IMPROVED ROADS SURVEYED BY R.S. KIRKUP O.L.S. 1915 ARE SHEWN THUS

Surface reservations [illegible] by Dept of Lands & Forests shewn hereon thus

Nov. 17/65

Scale:- 40 Chains to an inch

WABIGOON Tp.

RODERICK LAKE.

LANGTON LAKE.

GRAY LAKE.

FAVEL LAKE.

Marked in Red from Plan No 63

T.P. No 38.

EAGLE LAKE.

VERMILION BAY

MUTRIE

Jan 12/62

RECEIVED
OCT 18 1960
KENORA MINING DIV.

IMPROVED ROADS-SURVEYED BY R.S. KIRKUP O.L.S. 1915
R.R. SHOWN THUS

TRANS-CANADA HIGHWAY SURVEYED UNDER INSTRUCTIONS BY R.S. KIRKUP O.L.S. THUS SHOWN THUS

Surface Reservations Granted by Dept. of Lands

BY ORDER-IN-COUNCIL DATED NOV 9TH 1929 600 FT ON EACH SIDE OF THE CENTRE LINE OF CERTAIN HIGHWAYS HAS BEEN RESERVED FROM DISPOSITION.
BY ORDERS-IN-COUNCIL DATED NOV 3RD & DEC 8TH 1939, 100 FT ON EACH SIDE OF THE CENTRE LINE OF THE HIGHWAYS IS VESTED IN THE DEPT OF HIGHWAYS. LIMITS OF RESERVATION SHOWN HEREON FROM DEPT OF HIGHWAYS PLANS F.31206 & F.21913 OR RECORDED IN THE SURVEYS DEPT.

LANGTON Mining Div.

Scale-40 Chains to an inch

M-1999

WABIGOON Tp.

ROBERTS LAKE.

GRAY LAKE

FAYEL LAKE.

WEST BAY

VERMILION BAY

EAGLE LAKE.

MUTRIE

Gravel Reserve to Crown File 340838577

Bon L.

N 5

TRANS CANADA HIGHWAY TORONTO SUDBURY WINNIPEG