

980

LA SALLE

#1
M-980

DISTRICT OF NIPISSING

Scale 40 Chains = 1 Inch

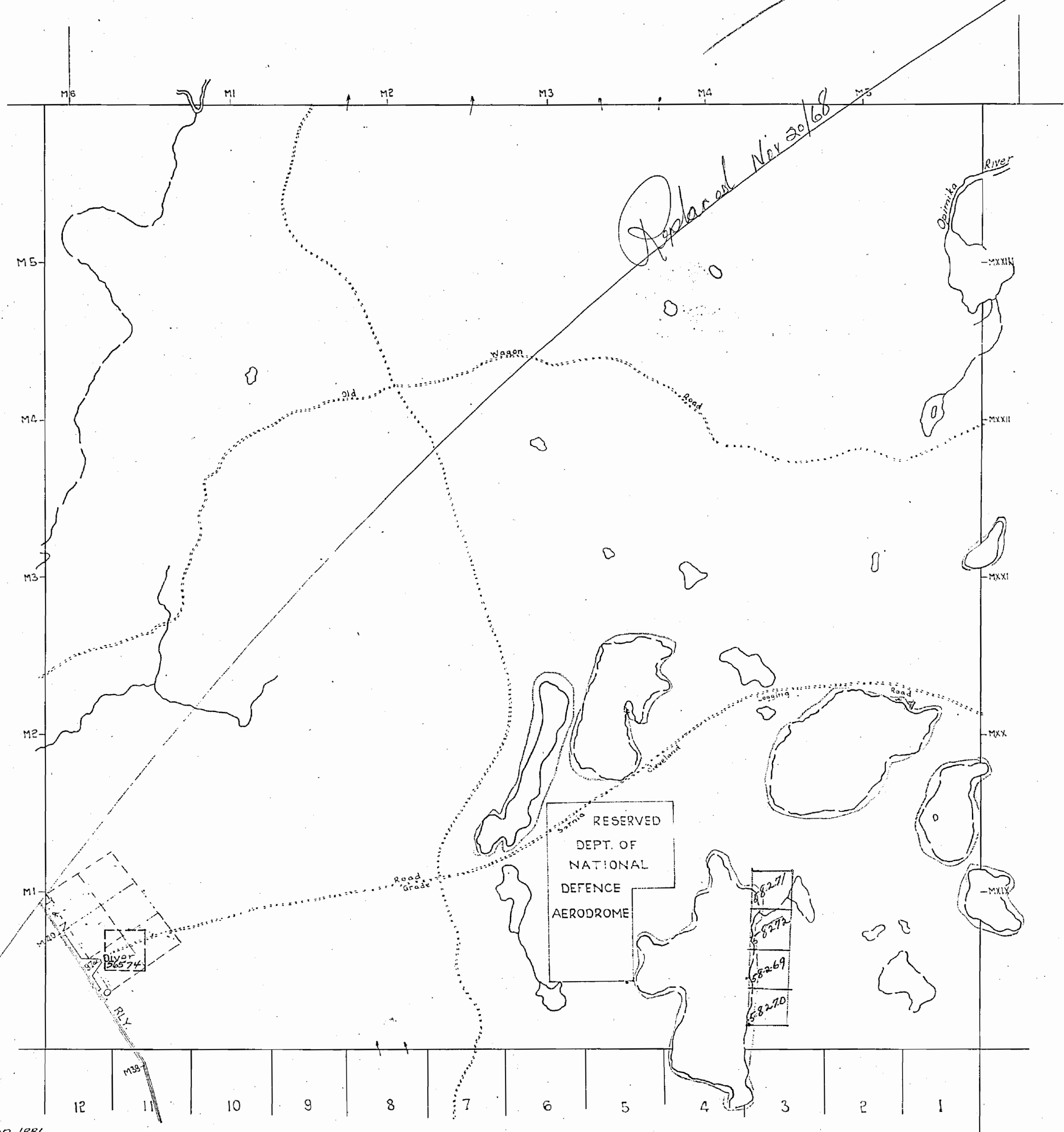
ANGUS

400, Res.
250

North Ast.

GOODERHAM

Mc AUSLAN



N. Bdy. by PLS A. Niven 1881
 E. - 1883
 W. - OLS E W. Neelands 1928
 S. - PLS W.R. Burke 1889

OSBORNE

Lakes and Rivers from Aerial Survey.

NOTES

400' surface rights reservation along the shores of all lakes and rivers.

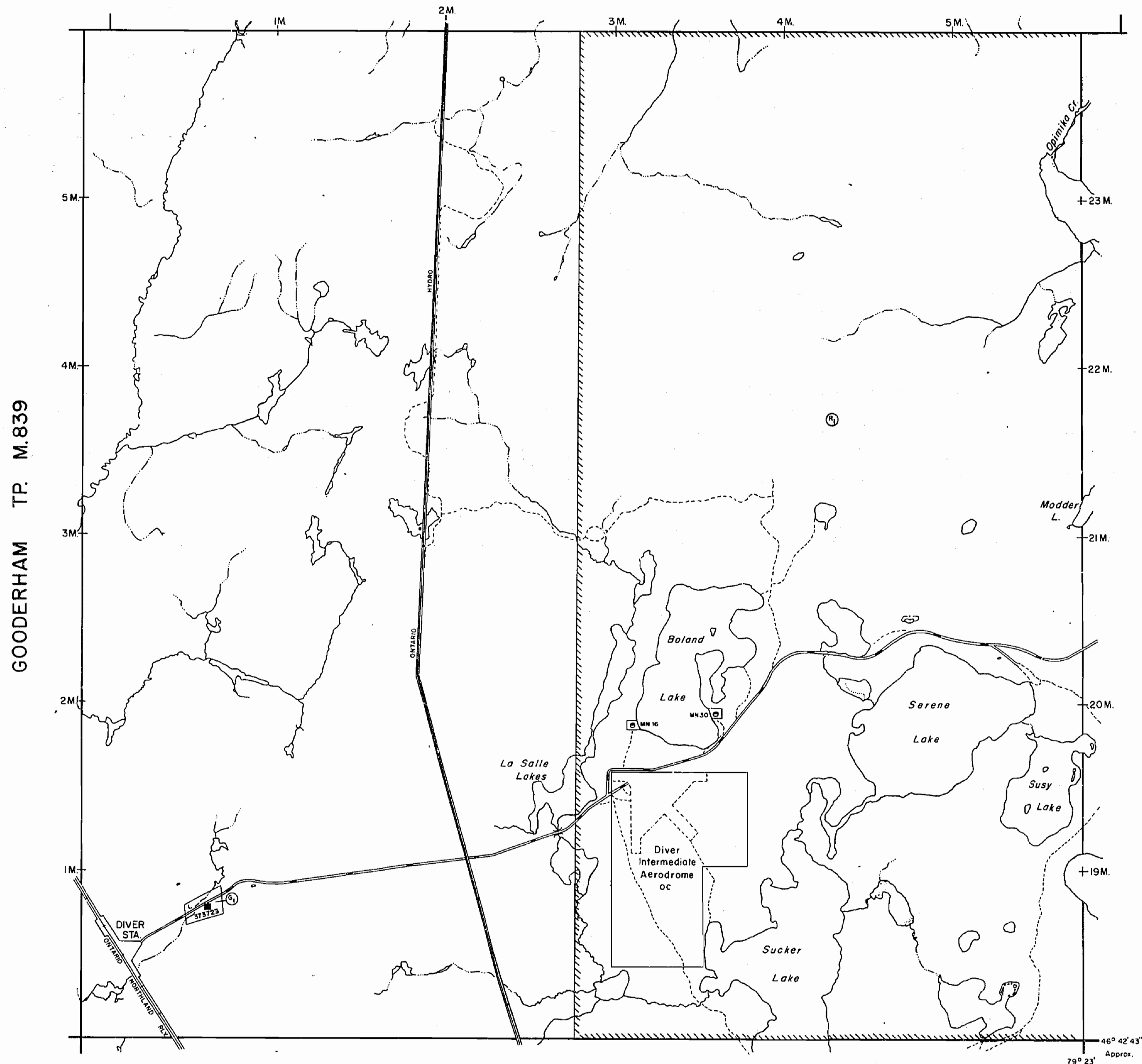
AREAS WITHDRAWN FROM STAKING

S.R. - SURFACE RIGHTS		M.R. - MINING RIGHTS	
Section	Order No.	Date	Disposition File
43	(R.S.O. 1970)	WIB/74 APR. 26/74	S.R. 160707 V4

SAND and GRAVEL

Granite Quarry	File: 174856
----------------	--------------

ANGUS TP. M.403



GOODERHAM TP. M.839

MC AUSLAN TP. M.1003

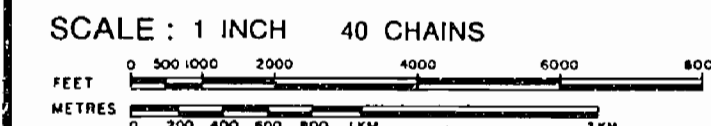
OSBORNE TP. M.1039

LEGEND

HIGHWAY AND ROUTE No.	
OTHER ROADS	
TRAILS	
SURVEYED LINES:	
TOWNSHIPS, BASE LINES, ETC.	
LOTS, MINING CLAIMS, PARCELS, ETC.	
UNSURVEYED LINES:	
LOT LINES	
PARCEL BOUNDARY	
MINING CLAIMS ETC.	
RAILWAY AND RIGHT OF WAY	
UTILITY LINES	
NON-PERENNIAL STREAM	
FLOODING OR FLOODING RIGHTS	
SUBDIVISION	
ORIGINAL SHORELINE	
MARSH OR MUSKEG	
MINES	

DISPOSITION OF CROWN LANDS

TYPE OF DOCUMENT	SYMBOL
PATENT, SURFACE & MINING RIGHTS	
" SURFACE RIGHTS ONLY	
" MINING RIGHTS ONLY	
LEASE, SURFACE & MINING RIGHTS	
" SURFACE RIGHTS ONLY	
" MINING RIGHTS ONLY	
LICENCE OF OCCUPATION	
CROWN LAND SALE	
ORDER-IN-COUNCIL	
RESERVATION	
CANCELLED	
SAND & GRAVEL	



ACRES HECTARES

40	16
----	----

TOWNSHIP

LA SALLE

DISTRICT

NIPISSING

MINING DIVISION

SUDBURY



Ministry of Natural Resources

Ontario Surveys and Mapping Branch

Date SEPT. 3, 75

Plan No.

Whitney Block
Queen's Park, Toronto

M.980

NOTES

400' surface rights reservation along the shores of all lakes and rivers.

AREAS WITHDRAWN FROM STAKING

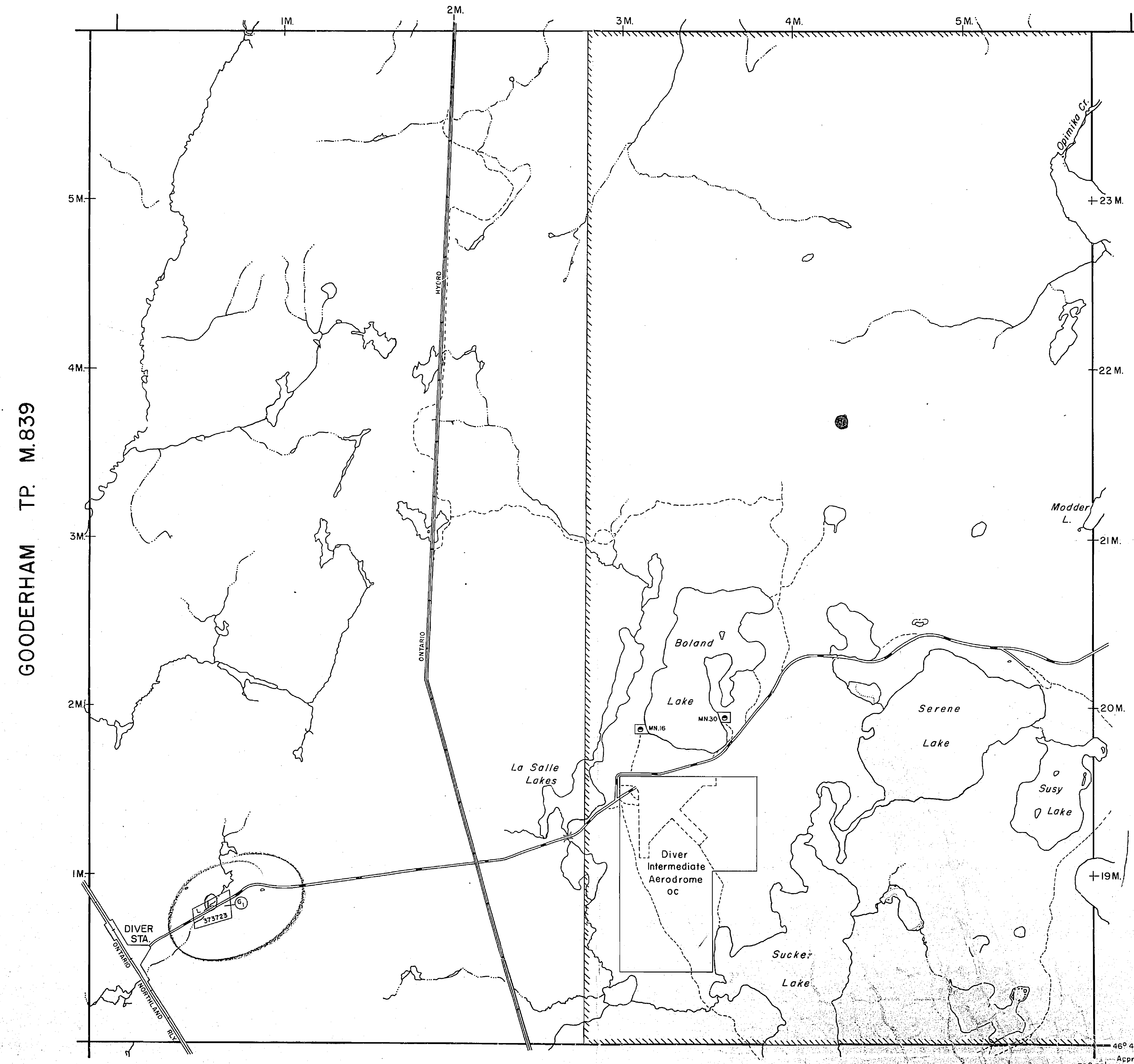
S.R. - SURFACE RIGHTS		M.R. - MINING RIGHTS	
Section	Order No.	Date	Disposition File
43	(R.S.O.1970)	W18/74 APR.26/74	S.R. 160707 V4

SAND and GRAVEL

Granite Quarry	File:174856
----------------	-------------

OFFICE USE ONLY

ANGUS TP. M.403



OSBORNE TP. M.1039

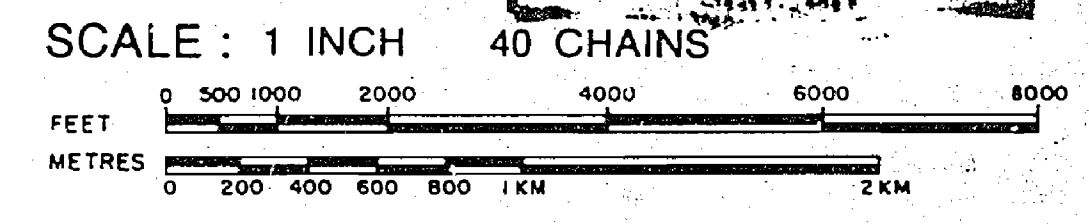
LEGEND

- HIGHWAY AND ROUTE No.
- OTHER ROADS
- TRAILS
- SURVEYED LINES:
 - TOWNSHIPS, BASE LINES, ETC.
 - LOTS, MINING CLAIMS, PARCELS, ETC.
- UNSURVEYED LINES:
 - LOT LINES
 - PARCEL BOUNDARY
 - MINING CLAIMS ETC.
- RAILWAY AND RIGHT OF WAY
- UTILITY LINES
- NON-PERENNIAL STREAM
- FLOODING OR FLOODING RIGHTS SUBDIVISION
- ORIGINAL SHORELINE
- MARSH OR MUSKIE
- MINES

DISPOSITION OF CROWN LANDS

TYPE OF DOCUMENT	SYMBOL
PATENT, SURFACE & MINING RIGHTS	
.. SURFACE RIGHTS ONLY	
.. MINING RIGHTS ONLY	
LEASE, SURFACE & MINING RIGHTS	
.. SURFACE RIGHTS ONLY	
.. MINING RIGHTS ONLY	
LICENCE OF OCCUPATION	
CROWN LAND SALE	C.S.
ORDER-IN-COUNCIL	OC
RESERVATION	
CANCELLED	
SAND & GRAVEL	

DATE OF ISSUE
 SEP - 9 1980
 SURVEYS AND MAPPING



ACRES	HECTARES
40	16

TOWNSHIP
LA SALLE
 DISTRICT
 NIPISSING
 MINING DIVISION
 SUDBURY

Ministry of Natural Resources
 Ontario Surveys and Mapping Branch
 Date SEPT. 3, 75 Plan No. M.980
 Whitney Block Queen's Park, Toronto

NOTES

400' surface rights reservation along the shores of all lakes and rivers.

AREAS WITHDRAWN FROM STAKING

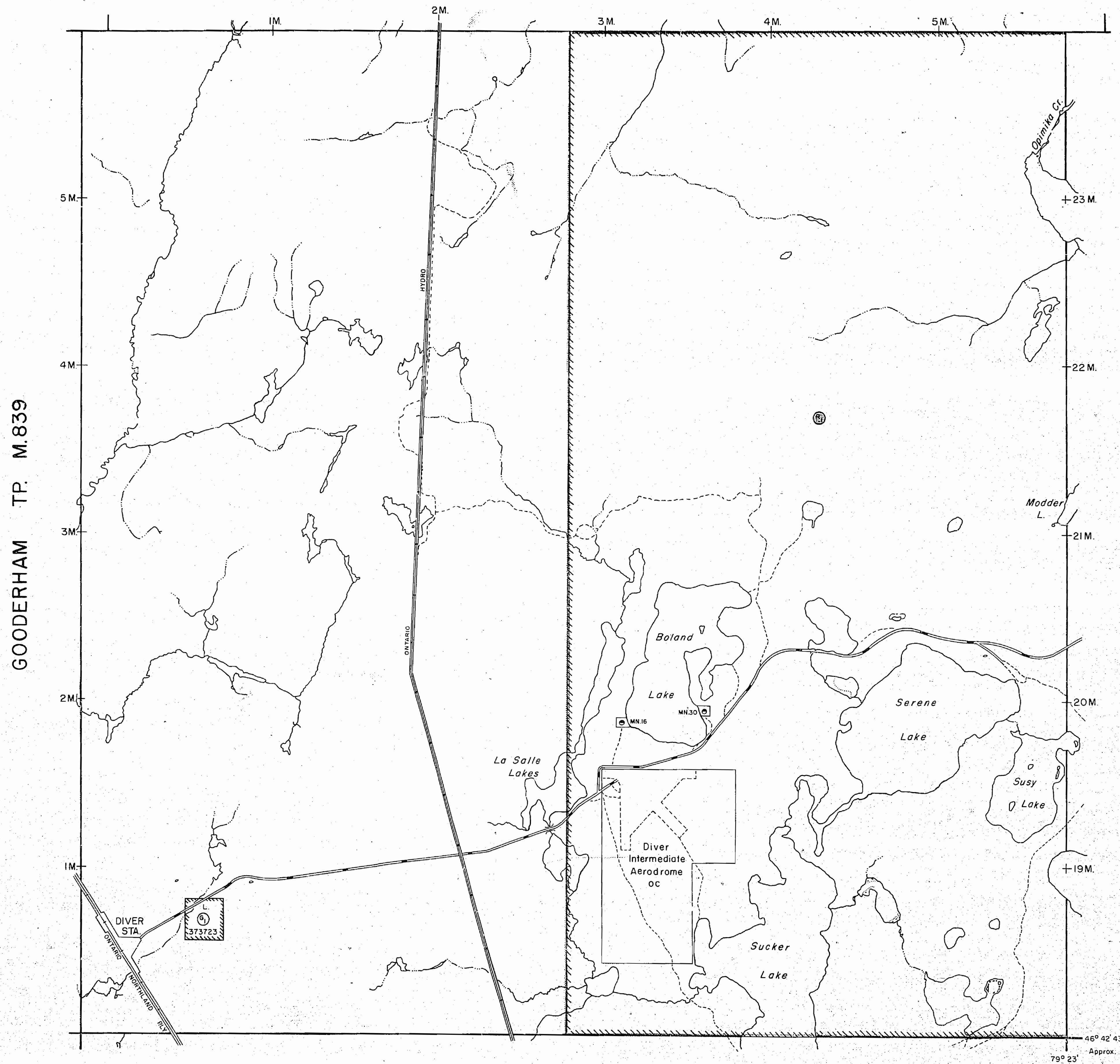
S.R. - SURFACE RIGHTS		M.R. - MINING RIGHTS	
Section	Order No.	Date	Disposition File
43 (R.S.O. 1970)	W18/74	APR. 26/74	S.R. 160707 V4

SAND and GRAVEL

Granite	File: 174856
---------	--------------

MINING LANDS
DATE OF ISSUE
NOV - 6 1975
MINISTRY OF NATURAL RESOURCES

ANGUS TP. M.403



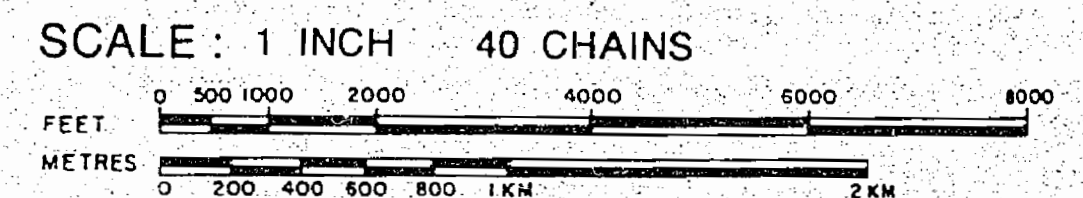
OSBORNE TP. M.1039

LEGEND

HIGHWAY AND ROUTE No.	
OTHER ROADS	
TRAILS	
SURVEYED LINES:	
TOWNSHIPS, BASE LINES, ETC.	
LOTS, MINING CLAIMS, PARCELS, ETC.	
UNSURVEYED LINES:	
LOT LINES	
PARCEL BOUNDARY	
MINING CLAIMS ETC.	
RAILWAY AND RIGHT OF WAY	
UTILITY LINES	
NON-PERENNIAL STREAM	
FLOODING OR FLOODING RIGHTS	
SUBDIVISION	
ORIGINAL SHORELINE	
MARSH OR MUSKEG	
MINES	

DISPOSITION OF CROWN LANDS

TYPE OF DOCUMENT	SYMBOL
PATENT, SURFACE & MINING RIGHTS	
SURFACE RIGHTS ONLY	
MINING RIGHTS ONLY	
LEASE, SURFACE & MINING RIGHTS	
SURFACE RIGHTS ONLY	
MINING RIGHTS ONLY	
LICENCE OF OCCUPATION	
CROWN LAND SALE	CS.
ORDER-IN-COUNCIL	OC
RESERVATION	
CANCELLED	
SAND & GRAVEL	



ACRES	HECTARES
40	16

TOWNSHIP


LA SALLE

DISTRICT

NIPISSING

MINING DIVISION

SUDBURY



Ministry of Natural Resources

Ontario Surveys and Mapping Branch

Date SEPT. 3, 75

Plan No.

Whitney Block
Queen's Park, Toronto

M 980