

TOWNSHIP. 6.B. (LAWLOR)

MISSISSAGI PROVINCIAL FOREST
DISTRICT OF ALGOMA

6-3293

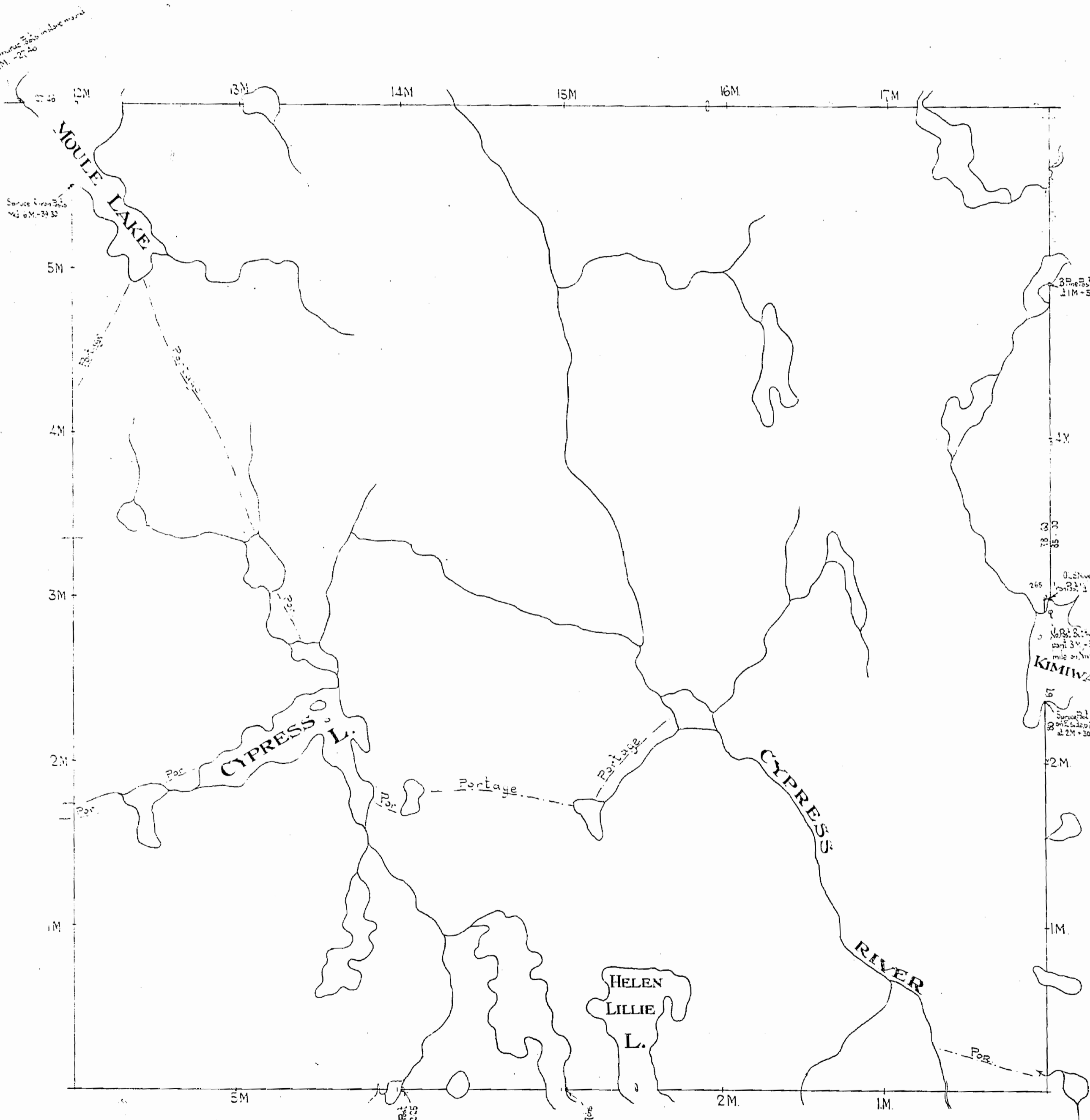
Scale - 40 Chains = 1 Inch

TOWNSHIP. 7.B.

(LAWLOR)
6 B.
Blind River
249

TOWNSHIP. 6.C.


TOWNSHIP 6.A.



Note: South and West also South Part of East Boundaries by T.J. Patten D.L.S. 1910.
North and N Part of West Boundaries by A Niven D.L.S. 1902.

LAKES AND RIVERS FROM PUBLISHED MAP NO 324 1932
PARCELS MARKED P. ARE PATENTED
PARCELS MARKED L. ARE LEASED
PARCELS MARKED L.O. ARE UNDER LICENSE OF OCCUPATION

TOWNSHIP 5.B.

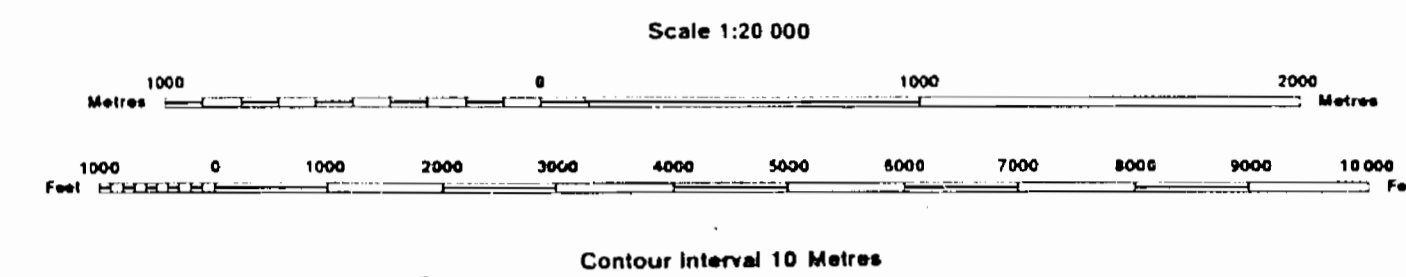


INDEX TO LAND DISPOSITION

PLAN G-3293 TOWNSHIP

M.N.R. ADMINISTRATIVE DISTRICT BLIND RIVER MINING DIVISION SAULT STE. MARIE LAND TITLES/REGISTRY DIVISION ALGOMA

LAWLOR



AREAS WITHDRAWN FROM DISPOSITION

- MRO - Mining Rights Only
SRO - Surface Rights Only
M + S - Mining and Surface Rights

Table with columns: Description, Order No., Date, Disposition, File

SYMBOLS

- Boundary: Township, Meridian, Baseline
Road allowance: surveyed, shoreline
Lot/Concession: surveyed, unsurveyed
Parcel: surveyed, unsurveyed
Right-of-way: road, railway, utility
Reservation
Cliff, Pit, Pile
Contour: Interpolated, Approximate, Depression
Control point (horizontal)
Flooded land
Mine head frame
Pipeline (above ground)
Railway: single track, double track, abandoned
Road: highway, county, township access, trail, bush
Shoreline (original)
Transmission line
Wooded area

DISPOSITION OF CROWN LANDS

- Patent: Surface & Mining Rights, Surface Rights Only, Mining Rights Only
Lease: Surface & Mining Rights, Surface Rights Only, Mining Rights Only
Licence of Occupation
Order-in-Council
Cancelled
Reservation
Sand & Gravel

