

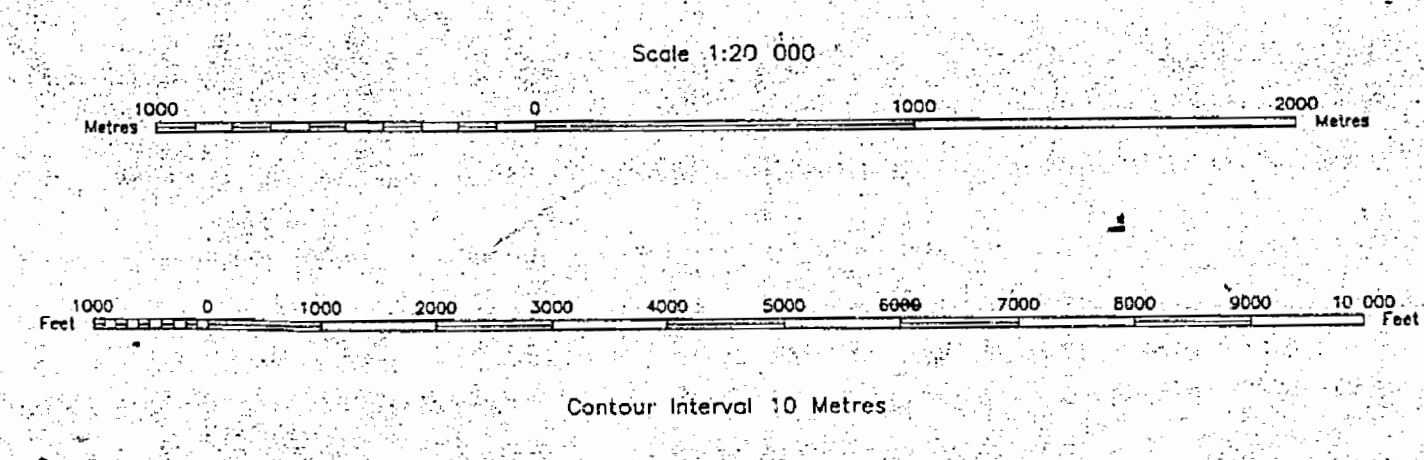
Revised Sept. 17/96

INDEX TO LAND DISPOSITION

PLAN
G - 3663

TOWNSHIP
LAWSON

M.N.R. ADMINISTRATIVE DISTRICT
KIRKLAND LAKE
MINING DIVISION
LARDER LAKE
LAND TITLES/REGISTRY DIVISION
TIMISKAMING



AREAS WITHDRAWN FROM DISPOSITION
MRO - Mining Rights Only
SRO - Surface Rights Only
M+S - Mining and Surface Rights

SYMBOLS

- Boundary
Administrative District
Township, Meridian, Baseline
Road allowance, surveyed
shoreline
Lot/Concession, surveyed
unsurveyed
Parcel, surveyed
unsurveyed
Right-of-way, road
railway
utility
Reservation
Cliff, Pit, File
Contour
Interpolated
Approximate
Depression
Control point (horizontal)
Flooded land
Mine shaft
Pipeline (above ground)
Railway, single track
double track
abandoned
River/Stream/Creek
intermittent
Road, highway, county, township
access
trail, bush
Shoreline (original)
Transmission line
Wooded area

Areas withdrawn from staking under Section 43 of the Mining Act (R.S.O. 1970)

Township closed to staking effective May 8, 1978, Sec. 38 (1) of The Mining Act.

(R) LAND USE PERMIT #107397 ISSUED 05/09/86
(R2) SURFACE AND MINING RIGHTS OF ALL CROWN LAND WITHDRAWN FROM STAKING, PROSPECTING, SALE OR LEASE SECTION 36 OF THE MINING ACT RSO 1980 ORDER #NRW 73/83 EFFECTIVE DEC.30/83 12:00 AM.

(R3) SURFACE AND MINING RIGHT WITHDRAWN FROM STAKING, PROSPECTING, SALE OR LEASE SECTION 35 OF THE MINING ACT RSO 1990 ORDER #W-L-36/95

(R4) SURFACE AND MINING RIGHTS WITHDRAWN FROM STAKING OUT, PROSPECTING, SALE OR LEASE SECTION 35 OF THE MINING ACT, RSO 1990, ORDER W-L-28/96 NER

400' Surface Rights along the shores of all lakes and rivers

DISPOSITION OF CROWN LANDS

- Potential
Surface & Mining Rights
Surface Rights Only
Mining Rights Only
Lease
Surface & Mining Rights
Surface Rights Only
Mining Rights Only
Licence of Occupation
Order-in-Council
Cancelled
Reservation
Sand & Gravel
Land-use permit

THE INFORMATION THAT APPEARS ON THIS MAP HAS BEEN COMPILED FROM VARIOUS SOURCES AND ACCURACY IS NOT GUARANTEED. THOSE WISHING TO STAKE MINING CLAIMS SHOULD CONSULT WITH THE MINING RECORDER MINISTRY OF NORTHERN DEVELOPMENT AND MINES FOR ADDITIONAL INFORMATION ON THE STATUS OF THE LANDS SHOWN HEREON.

CIRCULATED AUGUST 19, 1996



CHOWN TWP. M.213

THE TOWNSHIP
OF

LAWSON

CAUTION
FILED

TIMISKAMING

M.229

LARDER LAKE
MINING DIVISION

SCALE: 1-INCH 40 CHAINS

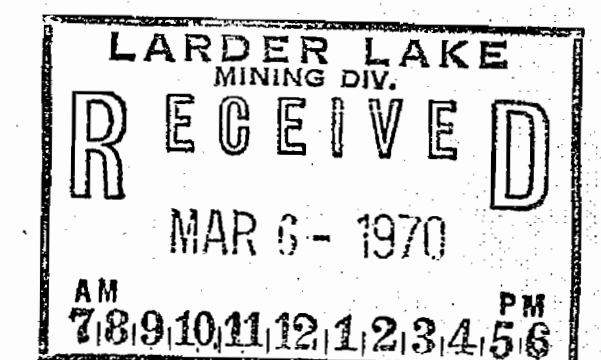
LEGEND

PATENTED LAND	(P)
CROWN LAND SALE	C.S.
LEASES	(L)
LOCATED LAND	Loc.
LICENSE OF OCCUPATION	L.O.
MINING RIGHTS ONLY	M.R.O.
SURFACE RIGHTS ONLY	S.R.O.
ROADS	
IMPROVED ROADS	
KING'S HIGHWAYS	
RAILWAYS	
POWER LINES	
MARSH OR MUSKEG	
MINES	
CANCELLED	

NOTES

400' surface rights reservation around all lakes and rivers.

Summer resort locations patented for surface rights only shown thus *



PLAN NO. **M.229**

DEPARTMENT OF MINES

— ONTARIO —

CORKILL TWP. - M.214

Replaced by map
4/25/80

NICOL TWP. - M.239

ROADHOUSE TWP. - M.245

CHARTERS TWP.
- M.212 -

80°28'36"

47°34'48"

INDEX TO LAND DISPOSITION

M.N.R. ADMINISTRATIVE DISTRICT

KIRKLAND LAKE

MINING DIVISION

LARDER LAKE

LAND TITLES/REGISTRY DIVISION

TIMISKAMING

PLAN

G - 3663

TOWNSHIP

LAWSON

Scale 1:20 000

Metres 0 1000 2000

Feet 0 1000 2000 3000 4000 5000 6000 7000 8000 9000 10 000

Contour Interval 10 Metres

AREAS WITHDRAWN FROM DISPOSITION

MRO - Mining Rights Only
SRO - Surface Rights Only
M+S - Mining and Surface Rights

Areas withdrawn from staking under Section 43 of the Mining Act (R.S.O. 1970).

LAND USE PERMIT #107397 ISSUED 05/09/86

W-L-58/96 NER SEPT 17/96 SRO DUMP

400' Surface Rights along the shores of all lakes and rivers

SYMBOLS

Boundary	
Administrative District	
Township, Meridian, Baseline	
Road allowance: surveyed	
shoreline	
Lot/Concession: surveyed	
unsurveyed	
Parcel: surveyed	
unsurveyed	
Right-of-way: road	
railway	
utility	
Reservation	
Cliff, Pit, Pile	
Contour	
Interpolated	
Approximate	
Depression	
Control point (horizontal)	
Flooded land	
Mine shaft	
Pipeline (above ground)	
Railway: single track	
double track	
abandoned	
River/Stream/Creek	
intermittent	
Road: highway, county, township	
access	
trail, bush	
Shoreline (original)	
Transmission line	
Wooded area	

DISPOSITION OF CROWN LANDS

Patent	
Surface & Mining Rights	
Surface Rights Only	
Mining Rights Only	
Lease	
Surface & Mining Rights	
Surface Rights Only	
Mining Rights Only	
Licence of Occupation	
Order-in-Council	
Cancellation	
Reservation	
Sand & Gravel	
Land Use permit	

THE INFORMATION THAT APPEARS ON THIS MAP HAS BEEN COMPILED FROM VARIOUS SOURCES AND ACCURACY IS NOT GUARANTEED. THOSE WISHING TO STAKE MINING CLAIMS SHOULD CONSULT WITH THE MINING RECORDER, MINISTRY OF NORTHERN DEVELOPMENT AND MINES, FOR ADDITIONAL INFORMATION ON THE STATUS OF THE LANDS SHOWN HEREON.

CIRCULATED AUGUST 19, 1996
ARCHIVED SEPT. 17, 1996

geology reference-COBALT

RESIDENT GEO.

CHOWN TWP. M.213

THE TOWNSHIP
OF

LAWSON

DISTRICT OF
TIMISKAMING

LARDER LAKE
MINING DIVISION

SCALE: 1-INCH 40 CHAINS

LEGEND

PATENTED LAND	(P)
CROWN LAND SALE	C.S.
LEASES	(L)
LOCATED LAND	Loc.
LICENSE OF OCCUPATION	L.O.
MINING RIGHTS ONLY	M.R.O.
SURFACE RIGHTS ONLY	S.R.O.
ROADS	
IMPROVED ROADS	
KING'S HIGHWAYS	
RAILWAYS	
POWER LINES	
MARSH OR MUSKEG	
MINES	
CANCELLED	

NOTES

400' surface rights reservation around all lakes and rivers.

Summer resort locations patented for surface rights only shown thus ●

Areas withdrawn from staking under Section 43 of the Mining Act, R.S.O. 1970.

Township closed to staking effective May 8, 1978, Sec. 38(f) of The Mining Act.

- ① LAND USE PERMIT #107397 ISSUED 05/03/86
- ② SURFACE AND MINING RIGHTS OF ALL CROWN LAND WITHDRAWN FROM STAKING, PROSPECTING, SALE OR LEASE SECTION 36 OF THE MINING ACT RSO 1980 ORDER #14W 73/93 EFFECTIVE DEC 30/93 DEAM
- ③ SURFACE AND MINING RIGHT WITHDRAWN FROM STAKING, PROSPECTING, SALE OR LEASE SECTION 35 OF THE MINING ACT RSO 1990 ORDER #W-L-36/95
- ④ SURFACE AND MINING RIGHTS WITHDRAWN FROM STAKING, PROSPECTING, SALE, OR LEASE, SECTION 35, THE MINING ACT, RSO 1990, ORDER W-L-28/96 NER

NOTICE OF FORESTRY ACTIVITY

THIS TOWNSHIP / AREA FALLS WITHIN THE
ELK LAKE MANAGEMENT UNIT

AND MAY BE SUBJECT TO FORESTRY OPERATIONS.
THE MNR UNIT FORESTER FOR THIS AREA CAN BE
CONTACTED AT: P.O. BOX 129
SWASTIKA, ONT.
POK ITO
705-642-3222

PLAN NO. **M.229**

ONTARIO **#3**
MINISTRY OF NATURAL RESOURCES
SURVEYS AND MAPPING BRANCH

CORKILL TWP. - M.214

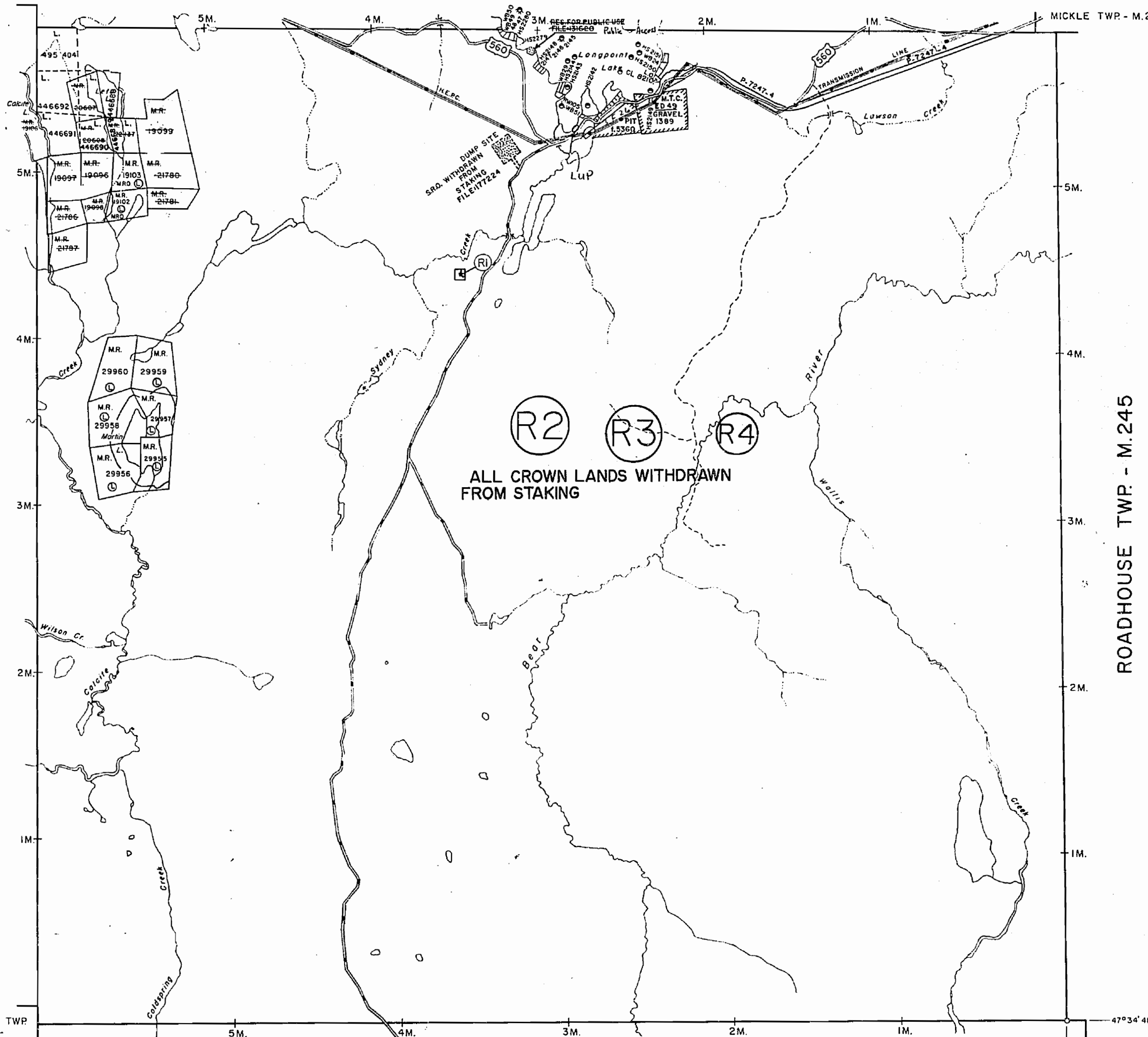
REPLACED AUGUST 19, 1996

ARCHIVED JUNE 3/96

CHARTERS TWP.
- M.212 -

NICOL TWP. - M.239

ROADHOUSE TWP. - M.245



THE INFORMATION THAT APPEARS ON THIS MAP HAS BEEN COMPILED FROM VARIOUS SOURCES, AND ACCURACY IS NOT GUARANTEED. THOSE WISHING TO STAKE MINING CLAIMS SHOULD CONSULT WITH THE MINING RECORDER, MINISTRY OF NORTHERN DEVELOPMENT AND MINES, FOR ADDITIONAL INFORMATION ON THE STATUS OF THE LANDS SHOWN HEREON.

229

Chown Twp.

THE TOWNSHIP
OF
LAWSON

DISTRICT OF
TIMISKAMING

MONTREAL RIVER
MINING DIVISION

SCALE: 1-INCH = 40 CHAINS

LEGEND

PATENTED LAND	(P)
CROWN LAND SALE	(CS)
LEASES	(L)
LOCATED LAND	Loc.
LICENSE OF OCCUPATION	LO
MINING RIGHTS ONLY	M.R.O.
SURFACE RIGHTS ONLY	S.R.O.
ROADS	
IMPROVED ROADS	
KING'S HIGHWAYS	
RAILWAYS	
POWER LINES	
MARSH OR MUSKEG	
MINES	

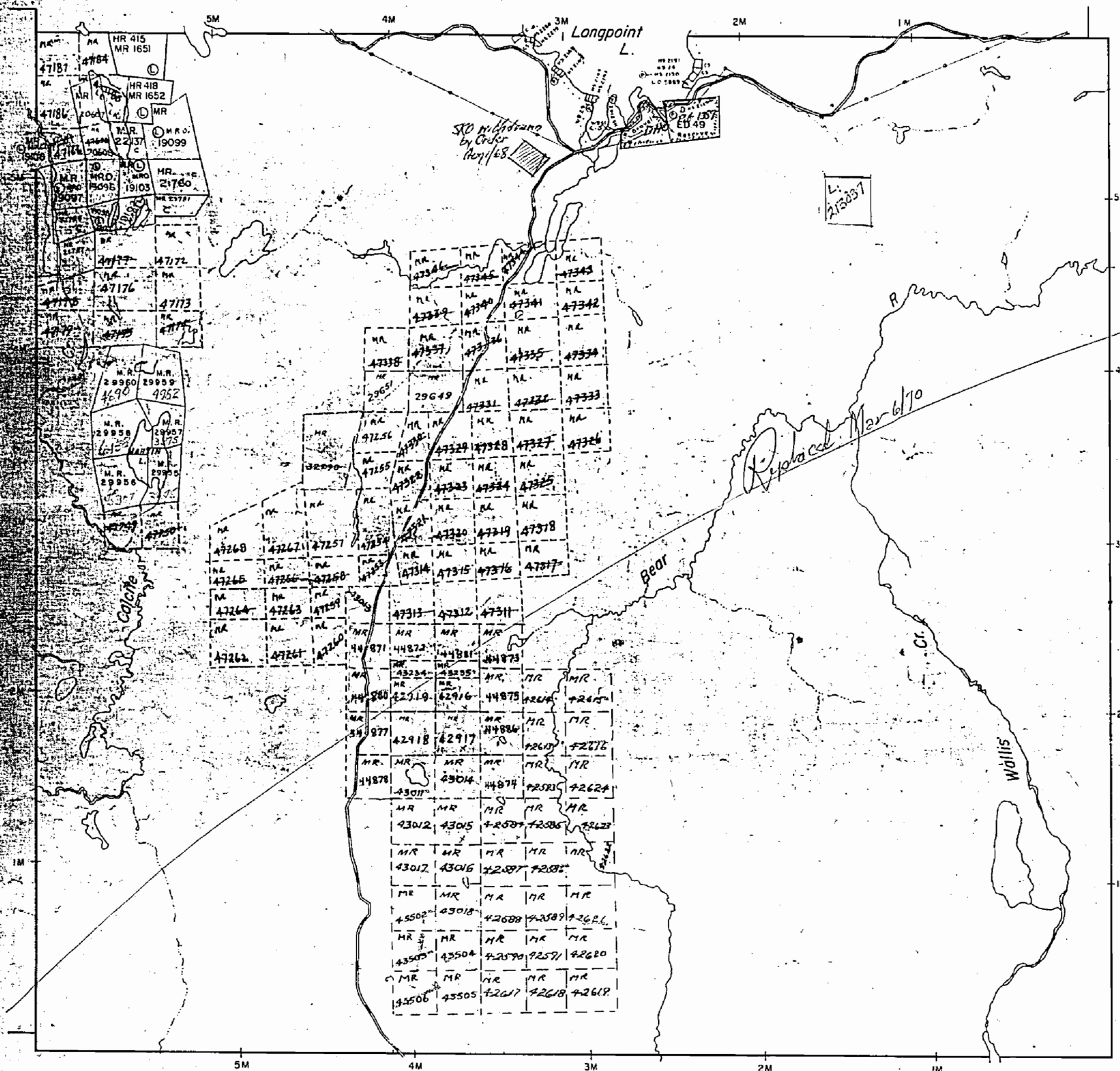
NOTES

400' Surface rights reservation around all lakes & rivers.

RECEIVED
OCT 18 1937
MONTREAL RIVER
MINING DIVISION

PLAN NO.- M-229

DEPARTMENT OF MINES
—ONTARIO—



geology reference-COBALT

RESIDENT GEO.

CHOWN TWP. M.213

THE TOWNSHIP
OF

LAWSON

DISTRICT OF
TIMISKAMING

LARDER LAKE
MINING DIVISION

SCALE: 1-INCH 40 CHAINS

LEGEND

PATENTED LAND	(P)
CROWN LAND SALE	C.S.
LEASES	(L)
LOCATED LAND	LOC.
LICENSE OF OCCUPATION	L.O.
MINING RIGHTS ONLY	M.R.O.
SURFACE RIGHTS ONLY	S.R.O.
ROADS	—
IMPROVED ROADS	—
KING'S HIGHWAYS	—
RAILWAYS	—
POWER LINES	—
MARSH OR MUSKEG	—
MINES	—
CANCELLED	—

NOTES

400' surface rights reservation around all lakes and rivers.

Summer resort locations patented for surface rights only shown thus (P)

Areas withdrawn from staking under Section 43 of the Mining Act. R.S.O. 1970.

Township closed to staking effective May 8, 1978, Sec. 38(f) of The Mining Act.

- (P) LAND USE PERMIT #107397 ISSUED 05/09/86
- (L) SURFACE AND MINING RIGHTS OF ALL CROWN LAND WITHDRAWN FROM STAKING, PROSPECTING, SALE OR LEASE SECTION 36 OF THE MINING ACT RSO 1960 ORDER #NRW 73/83 EFFECTIVE DEC.30/83 1200AM
- (S) SURFACE AND MINING RIGHT WITHDRAWN FROM STAKING, PROSPECTING, SALE OR LEASE SECTION 35 OF THE MINING ACT RSO 1990 ORDER #W-L-36/95

NOTICE OF FORESTRY ACTIVITY

THIS TOWNSHIP / AREA FALLS WITHIN THE
ELK LAKE MANAGEMENT UNIT

AND MAY BE SUBJECT TO FORESTRY OPERATIONS.
THE MNR UNIT FORESTER FOR THIS AREA CAN BE
CONTACTED AT: P.O. BOX 129
SWASTIKA, ONT.
POK ITO
705-642-3222

PLAN NO. **M.229**

ONTARIO #3
MINISTRY OF NATURAL RESOURCES

SURVEYS AND MAPPING BRANCH

THE INFORMATION THAT APPEARS ON THIS MAP HAS BEEN COMPILED FROM VARIOUS SOURCES, AND ACCURACY IS NOT GUARANTEED. THOSE WISHING TO STAKE MINING CLAIMS SHOULD CONSULT WITH THE MINING RECORDER, MINISTRY OF NORTHERN DEVELOPMENT AND MINES, FOR ADDITIONAL INFORMATION ON THE STATUS OF THE LANDS SHOWN HEREON.

DATE OF ISSUE

JUN 8 1996

LARDER LAKE
MINING RECORDERS OFFICE

CHARTERS TWP.
- M.212 -

CORKILL TWP. - M.214

80°28'36"

47°34'48"

Chown Twp.

THE TOWNSHIP
OF
LAWSON

DISTRICT OF
TIMISKAMING

MONTREAL RIVER
MINING DIVISION

SCALE: 1-INCH=40 CHAINS

LEGEND

PATENTED LAND	Ⓟ
CROWN LAND SALE	C.S.
LEASES	Ⓛ
LOCATED LAND	Loc.
LICENSE OF OCCUPATION	L.O.
MINING RIGHTS ONLY	M.R.O.
SURFACE RIGHTS ONLY	S.R.O.
ROADS	—
IMPROVED ROADS	—
KING'S HIGHWAYS	—
RAILWAYS	—
POWER LINES	—
MARSH OR MUSKEG	—
MINES	X

NOTES

400' Surface rights reservation around all lakes & rivers.

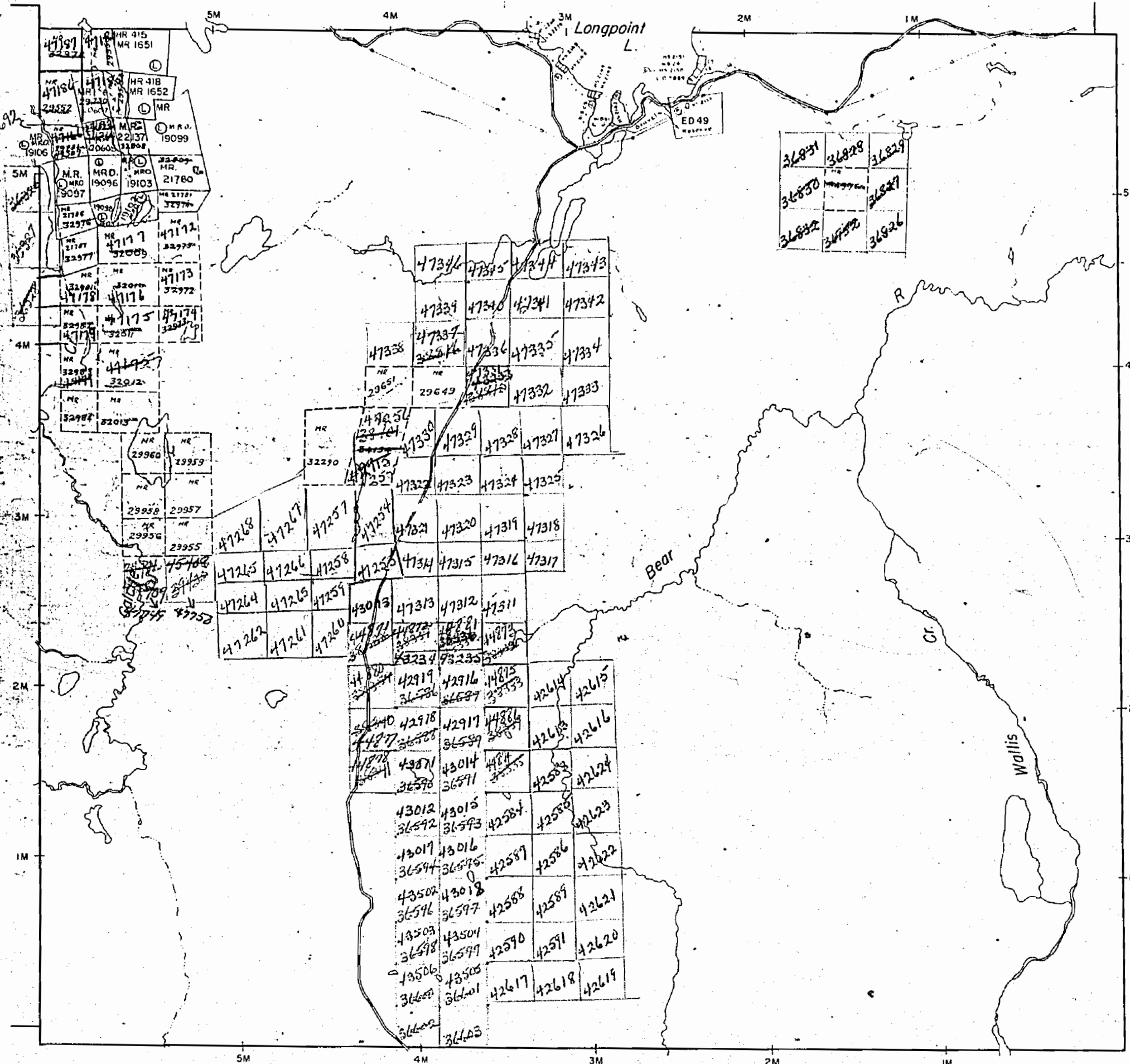


PLAN NO.- M-229

DEPARTMENT OF MINES
—ONTARIO—

Roadhouse Twp.

Corkill Twp.



Chown Twp.

Longpoint L.

Corkill Twp.

THE TOWNSHIP
OF**LAWSON**DISTRICT OF
TIMISKAMINGMONTREAL RIVER
MINING DIVISION

SCALE: 1-INCH = 40 CHAINS

LEGEND

PATENTED LAND	Ⓟ
CROWN LAND SALE	C.S.
LEASES	Ⓛ
LOCATED LAND	Loc.
LICENSE OF OCCUPATION	L.O.
MINING RIGHTS ONLY	M.R.O.
SURFACE RIGHTS ONLY	S.R.O.
ROADS	—
IMPROVED ROADS	—
KING'S HIGHWAYS	—
RAILWAYS	—
POWER LINES	—
MARSH OR MUSKEG	—
MINES	X

NOTES

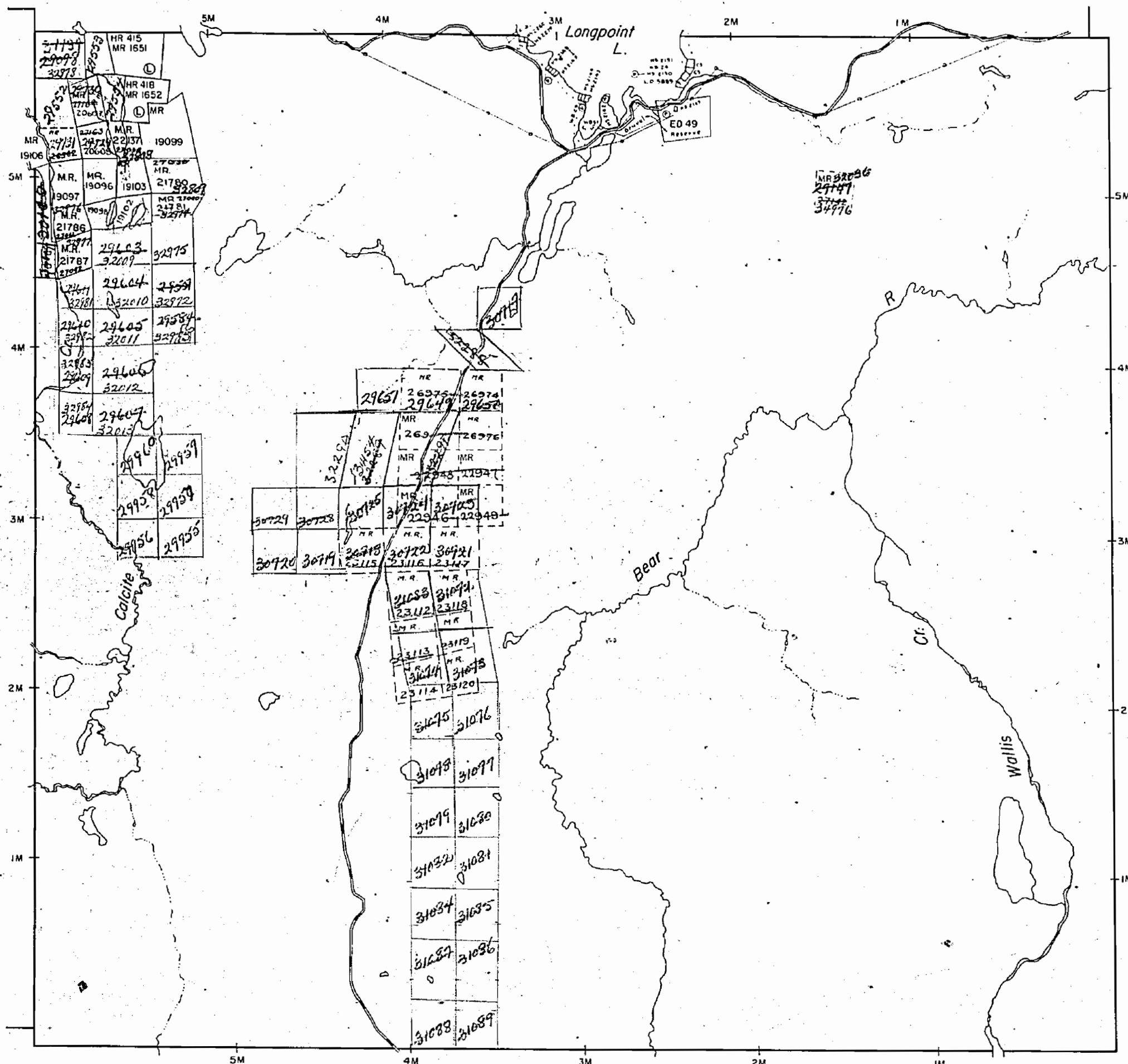
400' Reserve to Dept. of Lands & Forests
shown thus: —

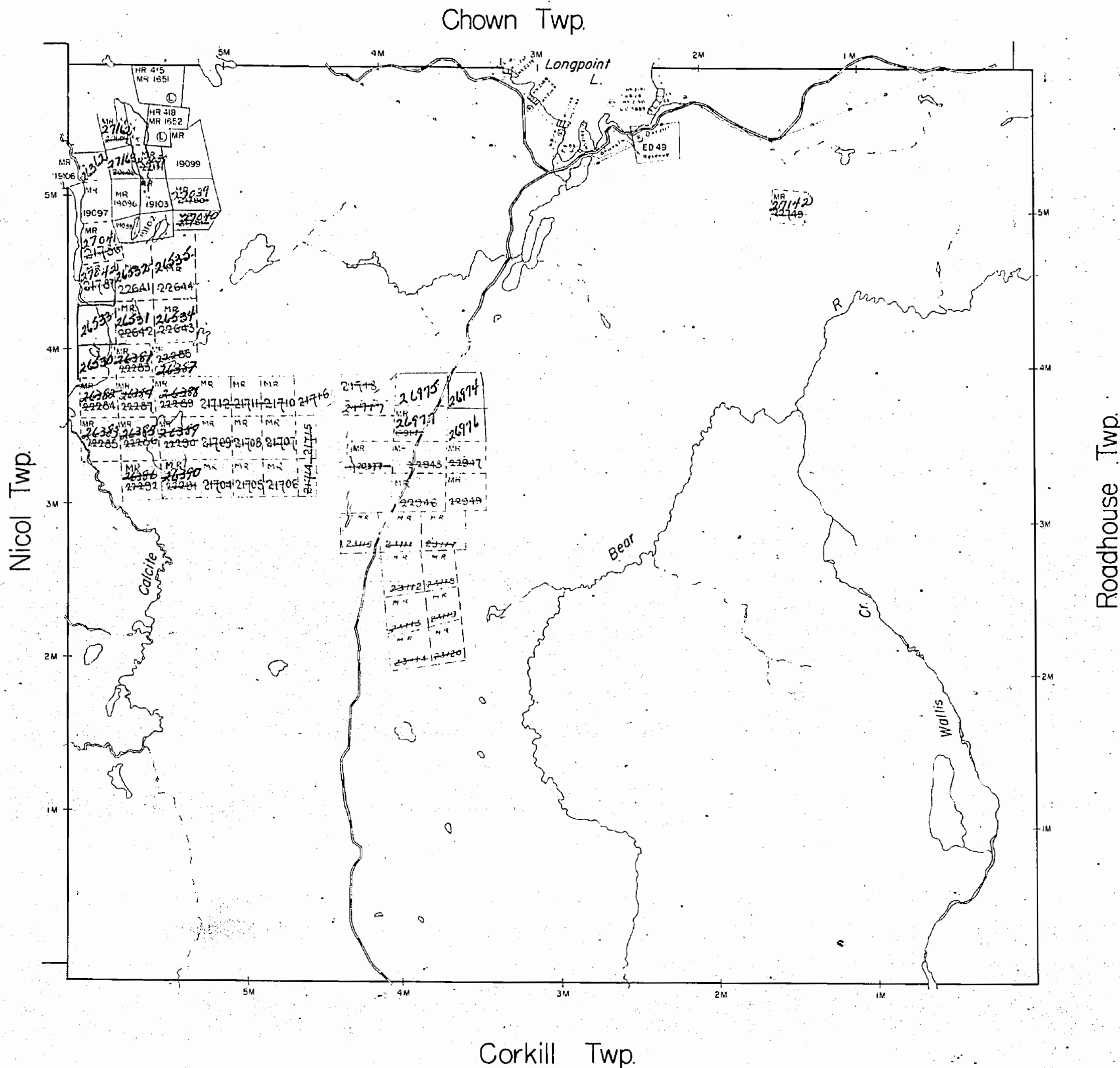
PLAN NO.- M-229

DEPARTMENT OF MINES
—ONTARIO—

Nicol Twp.

Roadhouse Twp.





THE TOWNSHIP
OF







LAWSON

DISTRICT OF
TIMISKAMING

MONTREAL RIVER
MINING DIVISION

SCALE: 1-INCH = 40 CHAINS

LEGEND

PATENTED LAND	(P)
CROWN LAND SALE	C.S.
LEASES	(L)
LOCATED LAND	Loc.
LICENSE OF OCCUPATION	L.O.
MINING RIGHTS ONLY	M.R.O.
SURFACE RIGHTS ONLY	S.R.O.
ROADS	
IMPROVED ROADS	
KING'S HIGHWAYS	
RAILWAYS	
POWER LINES	
MARSH OR MUSKEG	
MINES	

NOTES

400' Reserve to Dept. of Lands & Forests
shown thus:

PLAN NO.- M-229

DEPARTMENT OF MINES
—ONTARIO—



DEPARTMENT OF MINES
—ONTARIO—