

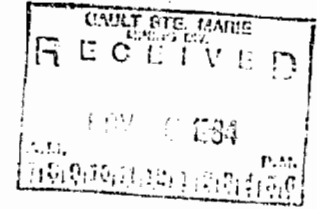
~~M-1376~~

G-1594

# LECARON TP.

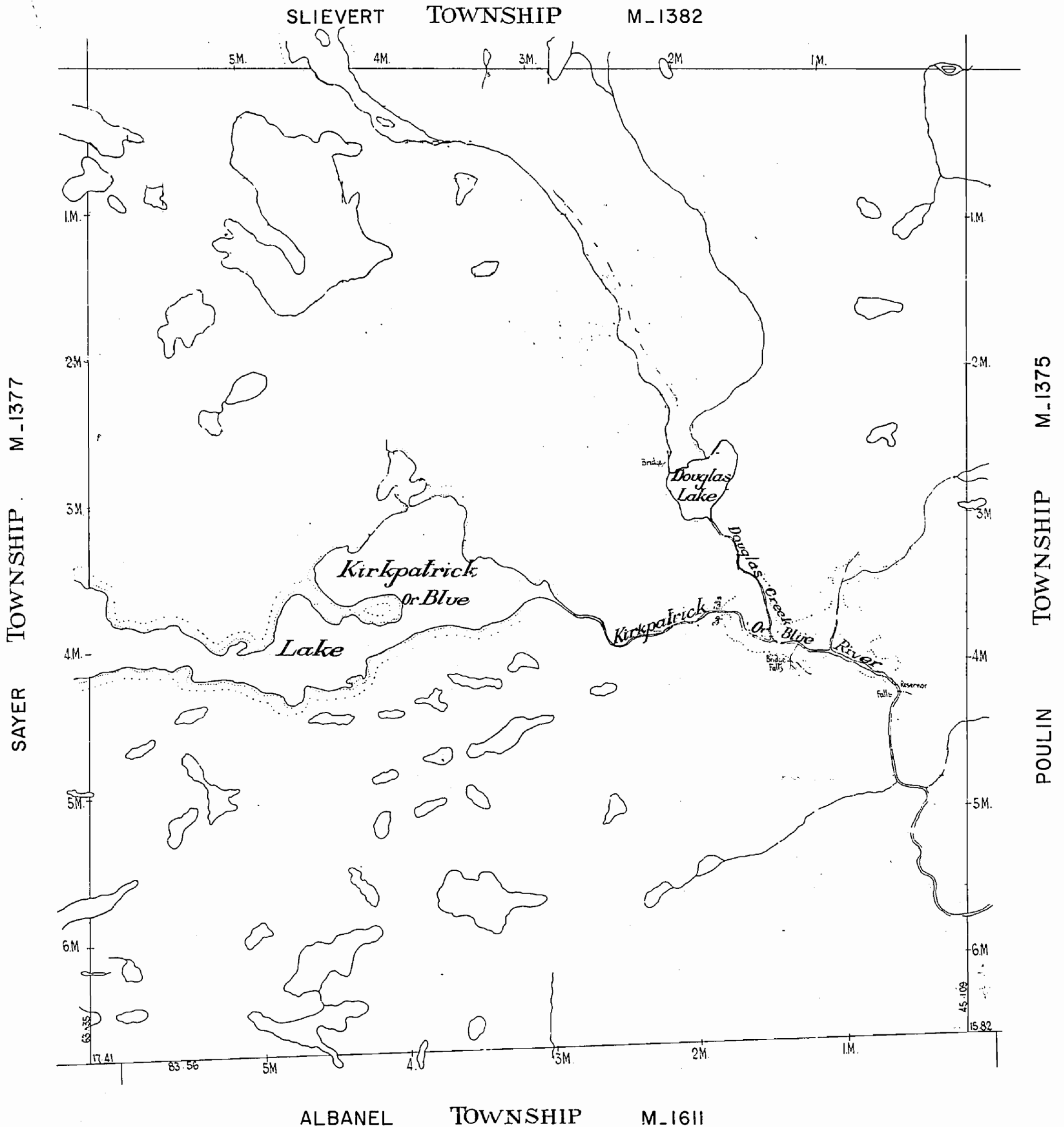
(Tp. 1C)

## DISTRICT OF ALGOMA



Scale: - 40 Chains - 1 Inch

North Ast.



400' SURFACE RIGHTS RESERVATION AROUND ALL LAKES & RIVERS.

Sand and gravel on all unpatented  
mining claims in this township reserved  
to the Crown.

~~M.1376~~  
**G-1594**

# LECARON TP.

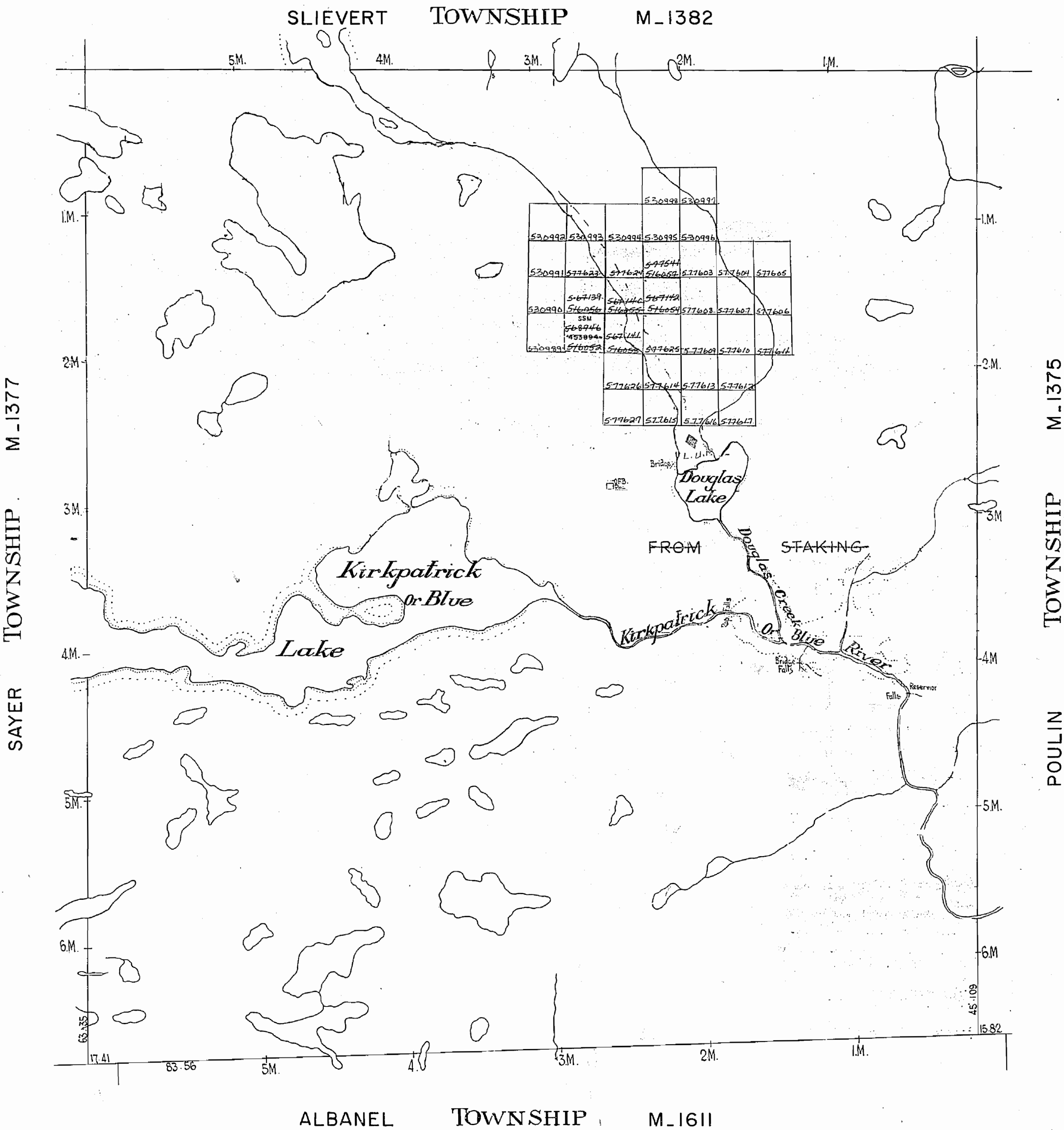
(Tp. 1C)

DISTRICT OF ALGOMA

DATE OF ISSUE  
 SEP 29 1975

Scale: - 40 Chains - 1 Inch

North Ast.



400' SURFACE RIGHTS RESERVATION AROUND ALL LAKES & RIVERS.

Sand and gravel on all unpatented mining claims in this township reserved to the Crown.

# LECARON TP.

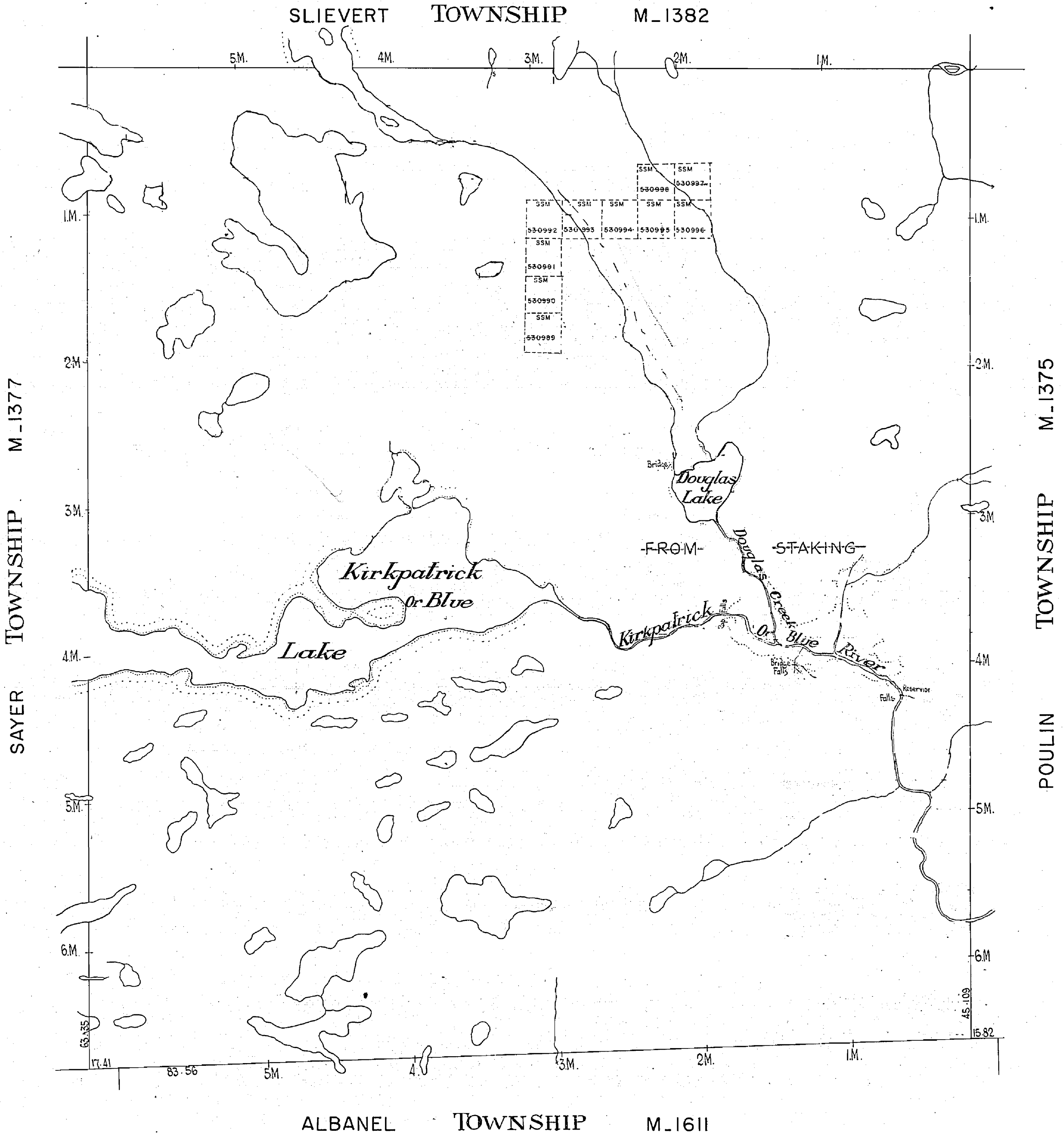
(Tp. 1C)

~~M.1376~~  
**G-1594**

DISTRICT OF ALGOMA

Scale: - 40 Chains = 1 Inch

North Ast.



400' SURFACE RIGHTS RESERVATION AROUND ALL LAKES & RIVERS.

Sand and gravel on all unpatented mining claims in this township reserved to the Crown.

Replaced by mylar Nov. 6/84



### INDEX TO LAND DISPOSITION

PLAN  
G-1594  
TOWNSHIP  
**Le CARON**  
M.N.R. ADMINISTRATIVE DISTRICT  
**BLIND RIVER**  
MINING DIVISION  
**SAULT STE. MARIE**  
LAND TITLES/REGISTRY DIVISION  
**ALGOMA**

### SYMBOLS

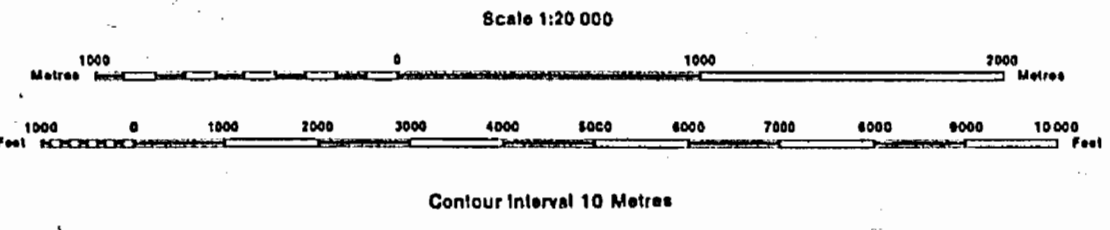
- Boundary: Township, Meridian, Baseline
- Road allowance; surveyed; shoreline
- Lot/Concession: surveyed; unsurveyed
- Parcel: surveyed; unsurveyed
- Flight-of-way; road; railway; utility
- Reservation
- Cliff, Pit, Pile
- Contour: Interpolated; Approximate; Depression
- Control point (horizontal)
- Flooded land
- Mine head frame
- Pipeline (above ground)
- Railway: single track; double track; abandoned
- Road: highway, county, township; access; trail, bush
- Shoreline (original)
- Transmission line
- Wooded area

### DISPOSITION OF CROWN LANDS

- Patent: Surface & Mining Rights; Surface Rights Only; Mining Rights Only
- Lease: Surface & Mining Rights; Surface Rights Only; Mining Rights Only
- Licence of Occupation
- Order-in-Council
- Cancelled
- Reservation
- Sand & Gravel

### AREAS WITHDRAWN FROM DISPOSITION

- MRO - Mining Rights Only
  - SRO - Surface Rights Only
  - M + S - Mining and Surface Rights
- | Description | Order No. | Date | Disposition | File |
|-------------|-----------|------|-------------|------|
|             |           |      |             |      |
|             |           |      |             |      |
|             |           |      |             |      |
|             |           |      |             |      |



THE INFORMATION THAT APPEARS ON THIS MAP HAS BEEN COMPILED FROM VARIOUS SOURCES AND ACCURACY IS NOT GUARANTEED. THOSE WISHING TO STAKE MINING CLAIMS SHOULD CONSULT WITH THE MINING RECORDER, MINISTRY OF NORTHERN DEVELOPMENT AND MINES, FOR ADDITIONAL INFORMATION ON THE STATUS OF THE LANDS SHOWN HEREON.

Map base and land disposition drafting by Surveys and Mapping Branch, Ministry of Natural Resources.

The disposition of land, location of lot fabric and parcel boundaries on this index was compiled for administrative purposes only.

The 1980 Magnetic Bearing APPROX. 72.82 - Annual Change INCREASING 0.8.

SAULT STE. MARIE  
**RECEIVED**  
APR 20 1985  
A.M.  
189950115 128169

