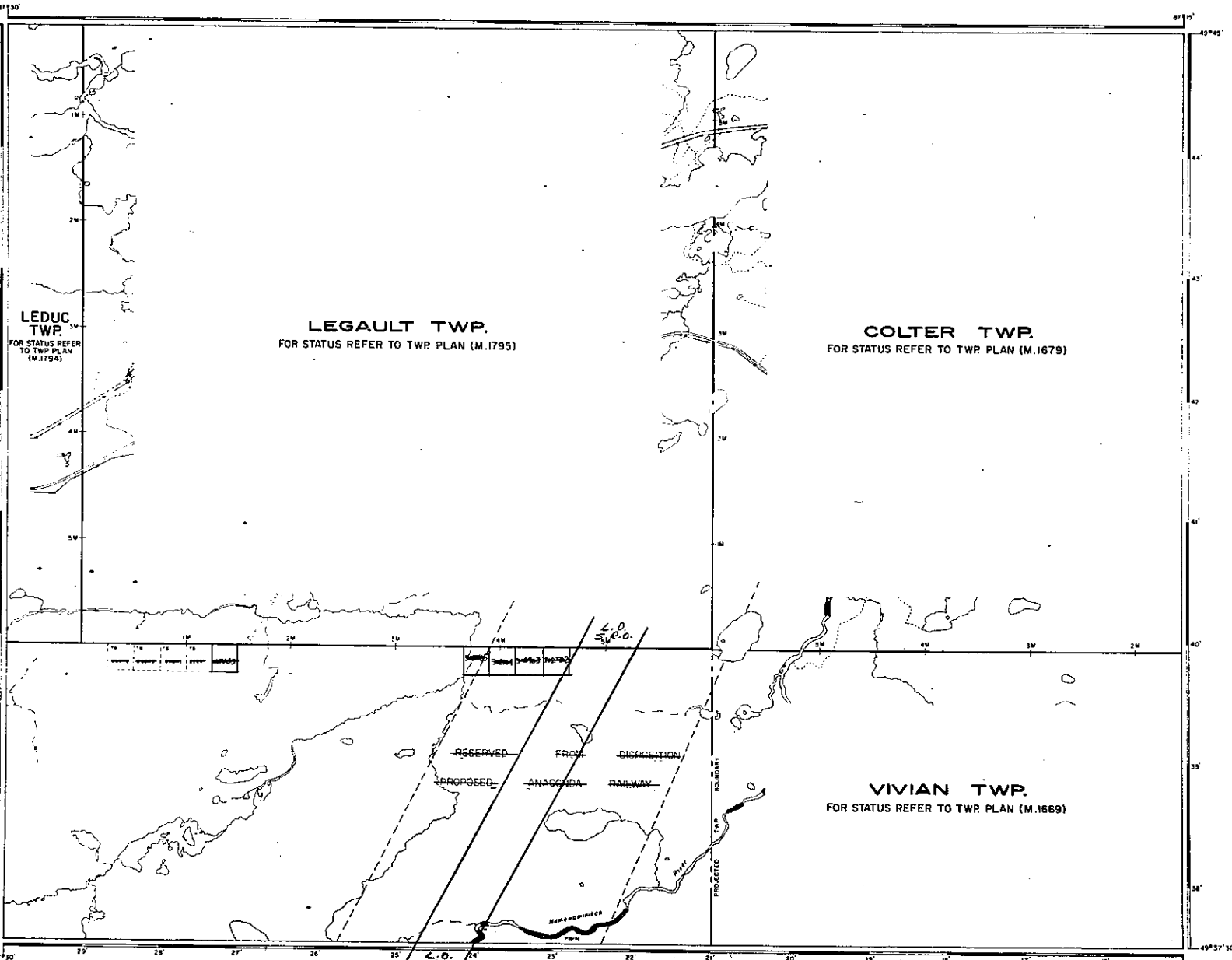


2866

OPEN AND TRANSFER TO HTJ02 4324



AREA SOUTH OF LEGAULT TWP.

DISTRICT OF THUNDER BAY

PORT ARTHUR MINING DIVISION

SCALE: 1-INCH = 40 CHAINS

LEGEND

PATENTED LAND	⊙
CROWN LAND SALE	CS
LEASES	⊙
LOCATED LAND	Loc
LICENSE OF OCCUPATION	L.O.
MINING RIGHTS ONLY	M.R.O.
SURFACE RIGHTS ONLY	S.R.O.
ROADS	—
IMPROVED ROADS	—
KING'S HIGHWAYS	—
RAILWAYS	—
POWER LINES	—
MARSH OR MUSKEG	—
MINES	⋆
CANCELLED	C.

NOTES

400' surface rights reservation around all lakes and rivers


Surface rights only reserved from disposition for proposed Anacanda Railway. File 165414 vol 1

1963

PLAN NO. M.2866

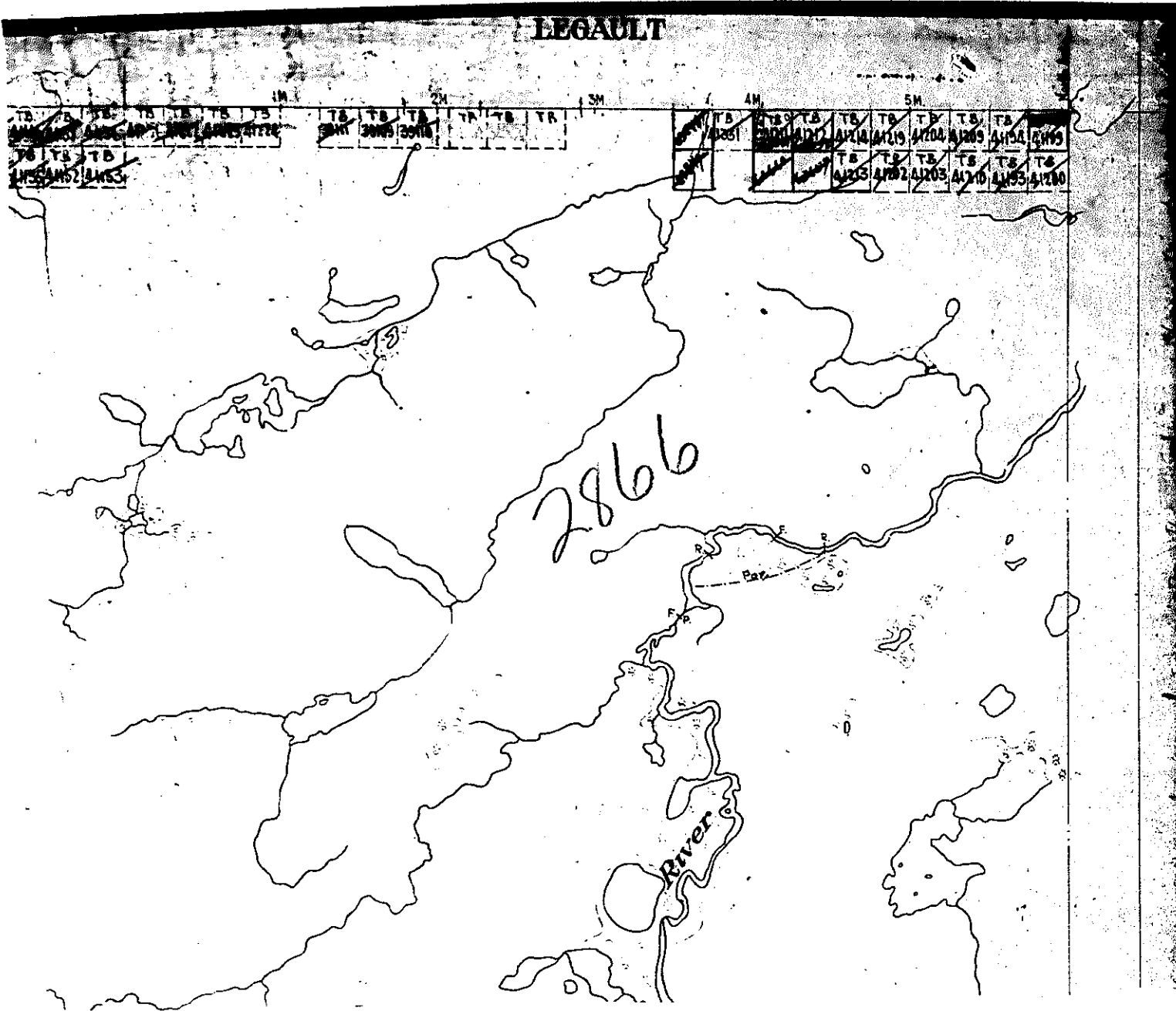
DEPARTMENT OF MINES - ONTARIO

2866



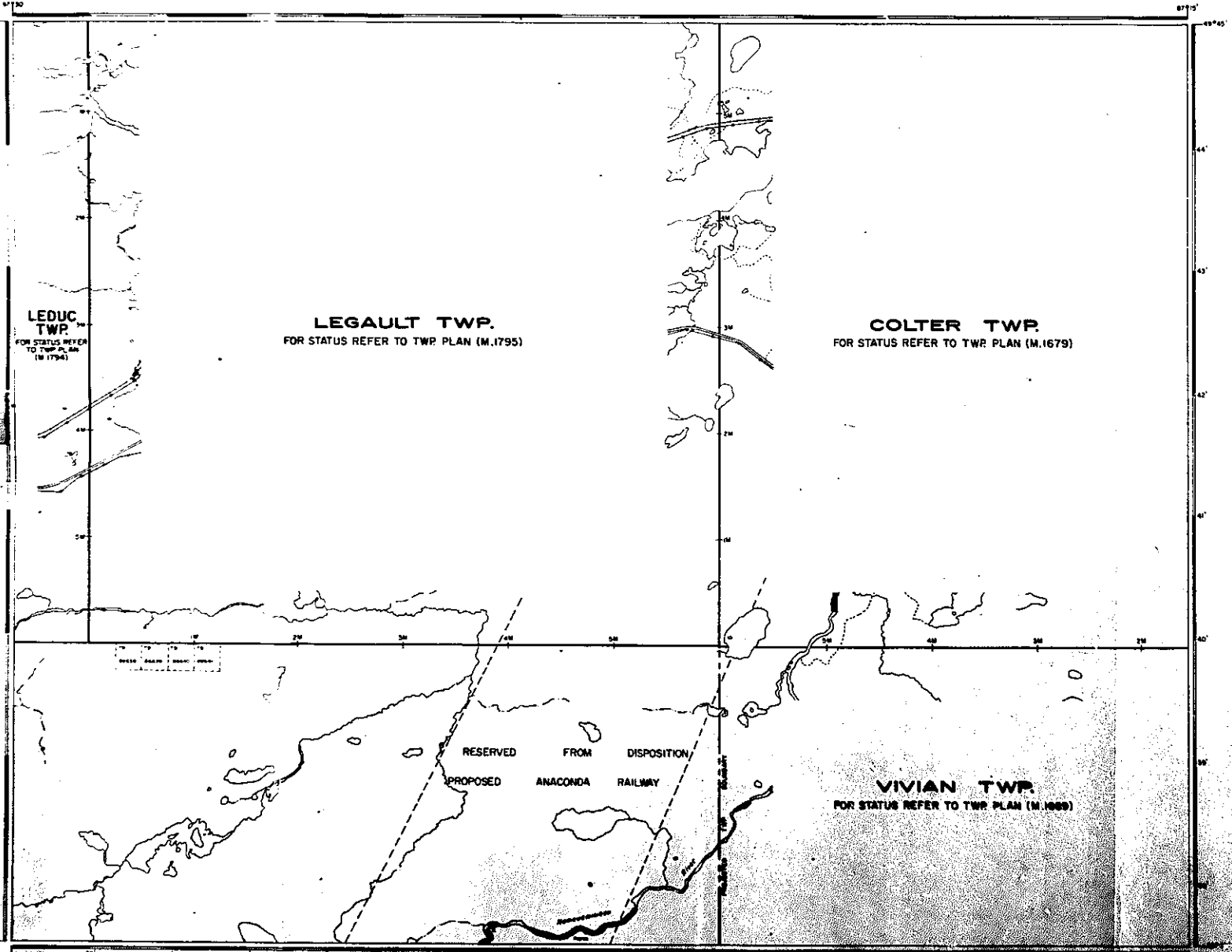
2866

LEGAULT



2866

TO TECH OFF



LEDUC TWP.
FOR STATUS REFER TO TWP PLAN (M.1794)

LEGAULT TWP.
FOR STATUS REFER TO TWP PLAN (M.1795)

COLTER TWP.
FOR STATUS REFER TO TWP PLAN (M.1679)

VIVIAN TWP.
FOR STATUS REFER TO TWP PLAN (M.1689)

SOUTH BEATTY LAKE (M.2665)

AREA SOUTH OF LEGAULT TWP.

DISTRICT OF THUNDER BAY

PORT ARTHUR MINING DIVISION

SCALE: 1-INCH = 40 CHAINS

LEGEND

- PATENTED LAND ⊙
- CROWN LAND SALE ⊙
- LEASES ⊙
- LOCATED LAND ⊙
- LICENSE OF OCCUPATION ⊙
- MINING RIGHTS ONLY M.R.O.
- SURFACE RIGHTS ONLY S.R.C.
- ROADS —
- IMPROVED ROADS —
- KING'S HIGHWAYS —
- RAILWAYS —
- POWER LINES —
- MARSH OR MUSKEG —
- MINES —
- CANCELLED —

NOTES

400' surface rights reservation around all lakes and rivers.

Surface rights only reserved for proposed Anacanda Railway. File: 165414 vol. 1.

1963

Office map

DATE OF ISSUE
FEB 8 1963
CROSS COPY OF 1963

PLAN NO. **M.28**

DEPARTMENT OF M.
— ONTARIO —