1795

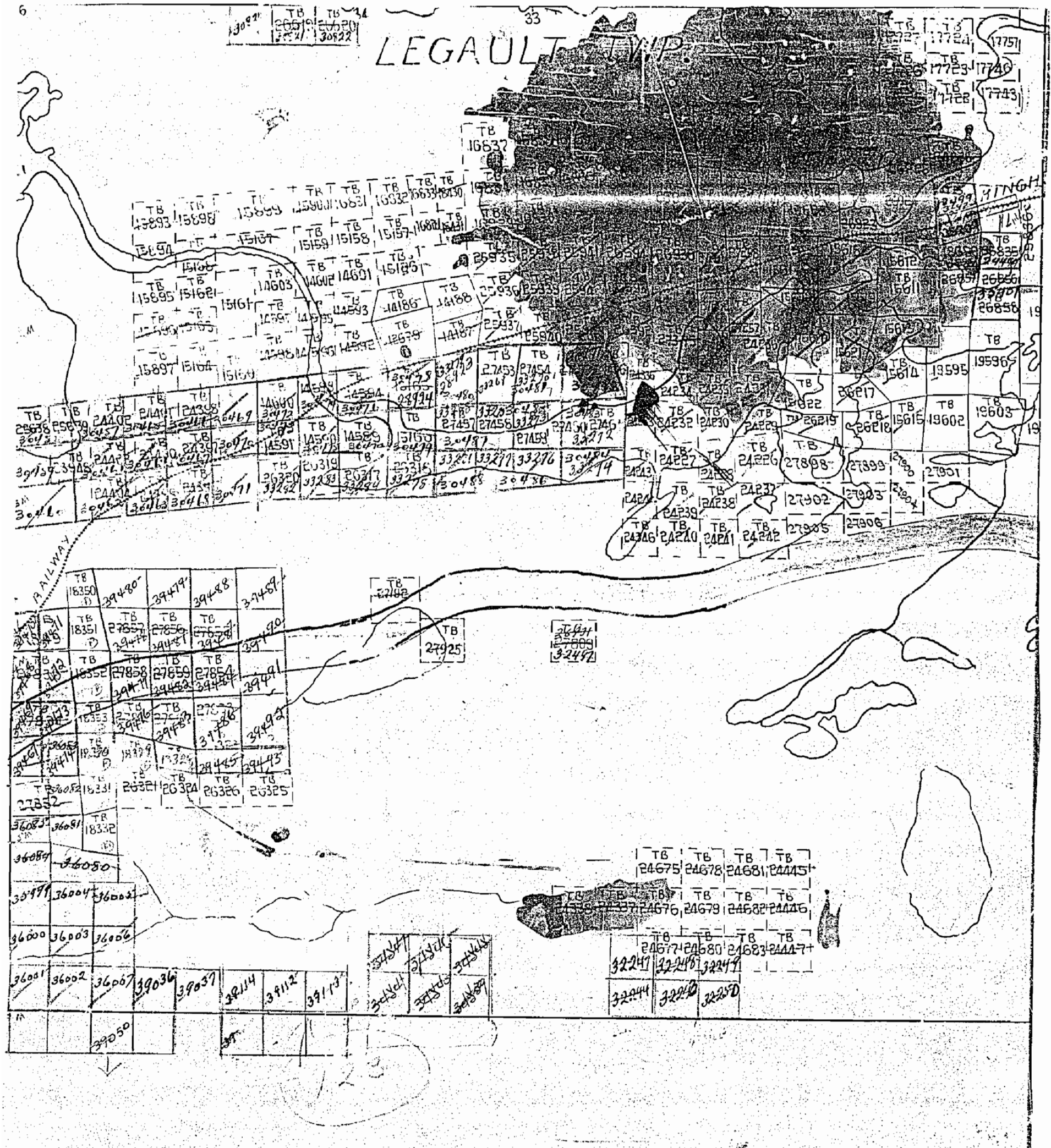

1940

LAPIERRE TWP.

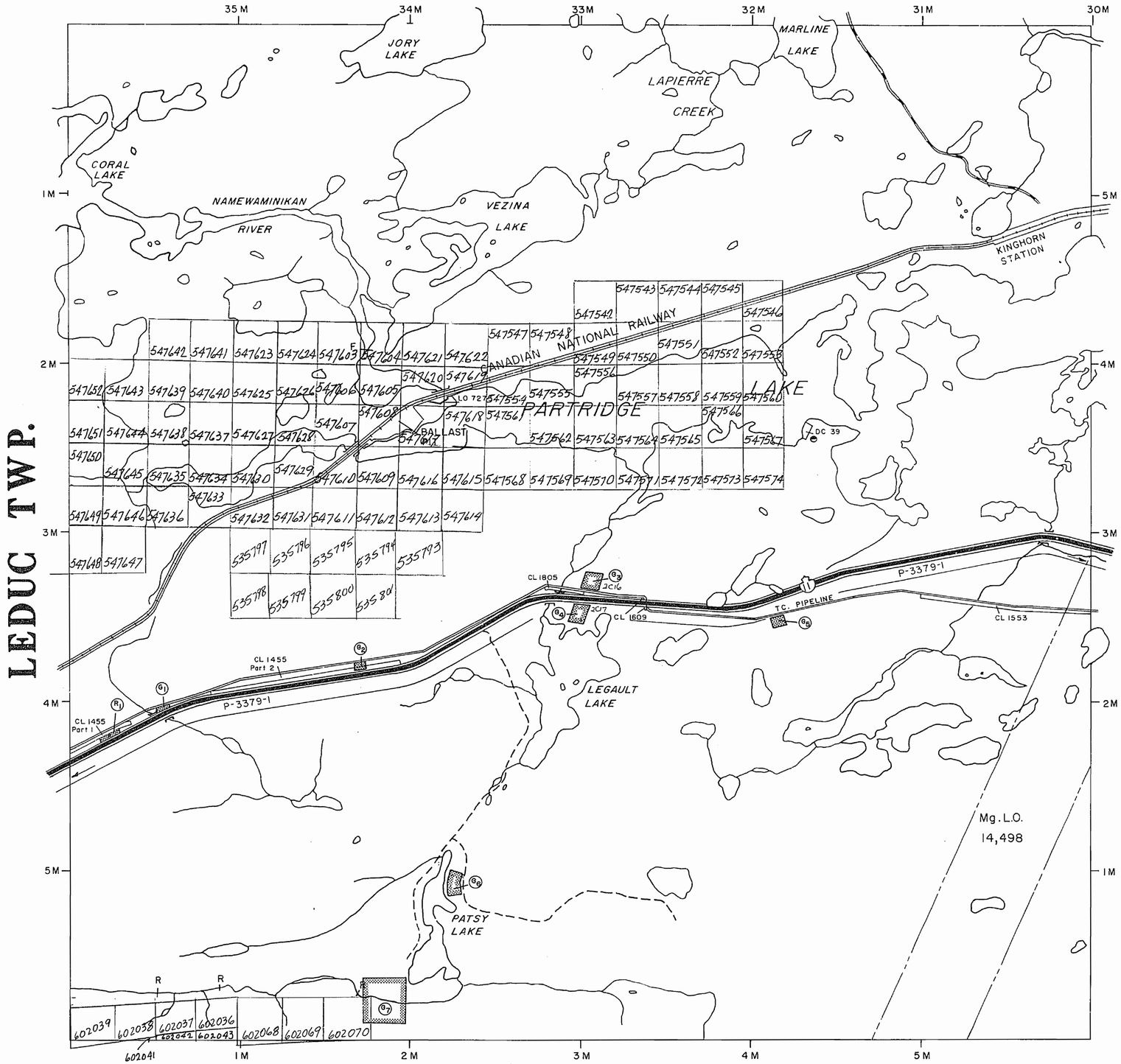

DISPOSITION OF CROWN LANDS

TYPE OF DOCUMENT	SYMBOL
PATENT, SURFACE & MINING RIGHTS	●
" , SURFACE RIGHTS ONLY	◓
" , MINING RIGHTS ONLY	◒
LEASE, SURFACE & MINING RIGHTS	▣
" , SURFACE RIGHTS ONLY	▤
" , MINING RIGHTS ONLY	▥
LICENCE OF OCCUPATION	▼
ORDER-IN-COUNCIL	OC
RESERVATION	Ⓡ
CANCELLED	⊗
SAND & GRAVEL	Ⓖ

NOTE: MINING RIGHTS IN PARCELS PATENTED PRIOR TO MAY 6, 1913, VESTED IN ORIGINAL PATENTEE BY THE PUBLIC LANDS ACT, R.S.O. 1970, CHAP. 380, SEC. 63, SUBSEC 1.

AREAS WITHDRAWN FROM DISPOSITION

S.R. — SURFACE RIGHTS M.R. — MINING RIGHTS

	Description	Order No.	Date	Disposition	File
Ⓡ1	MTC RESERVE		15/5/1976		188528

SAND & GRAVEL RESERVES

Ⓖ1	GRAVEL RESERVE	FILE 146486
Ⓖ2	GRAVEL RESERVE	FILE 146486
Ⓖ3	M.T.C. GRAVEL PIT	No. 2C-16
Ⓖ4	M.T.C. GRAVEL PIT	No. 2C-17
Ⓖ5	GRAVEL RESERVE	FILE 146486
Ⓖ6	GRAVEL RESERVE	FILE 146486
Ⓖ7	GRAVEL RESERVE	FILE 146486

LEGEND

- HIGHWAY AND ROUTE No.
- OTHER ROADS
- TRAILS
- SURVEYED LINES:
  - TOWNSHIPS, BASE LINES, ETC.
  - LOTS, MINING CLAIMS, PARCELS, ETC.
- UNSURVEYED LINES:
  - LOT LINES
  - PARCEL BOUNDARY
  - MINING CLAIMS ETC.
- RAILWAY AND RIGHT OF WAY
- UTILITY LINES
- NON-PERENNIAL STREAM
- FLOODING OR FLOODING RIGHTS
- SUBDIVISION OR COMPOSITE PLAN
- RESERVATIONS
- ORIGINAL SHORELINE
- MARSH OR MUSKEG
- MINES
- TRAVERSE MONUMENT

SCALE: 1 INCH = 40 CHAINS

FEET 0 1000 2000 4000 6000 8000

METRES 0 200 1000 (1 KM) 2000 (2 KM)

ACRES	HECTARES
40	16

AREA

LEGAULT TOWNSHIP

DISTRICT

THUNDER BAY

MINING DIVISION

THUNDER BAY

NIPIGON DIST. JUNE 15/78

Ontario — Ministry of Natural Resources — Surveys and Mapping Branch

G-170

Date: MAY 11, 1978

National Topographic Series

Plan No. M-1795

DISPOSITION OF CROWN LANDS

TYPE OF DOCUMENT	SYMBOL
PATENT, SURFACE & MINING RIGHTS	●
" , SURFACE RIGHTS ONLY	◓
" , MINING RIGHTS ONLY	◒
LEASE SURFACE & MINING RIGHTS	■
" , SURFACE RIGHTS ONLY	◨
" , MINING RIGHTS ONLY	◧
LICENCE OF OCCUPATION	▼
ORDER-IN-COUNCIL	OC
RESERVATION	Ⓡ
CANCELLED	⊗
SAND & GRAVEL	Ⓢ

NOTE: MINING RIGHTS IN PARCELS PATENTED PRIOR TO MAY 6, 1913, VESTED IN ORIGINAL PATENTEE BY THE PUBLIC LANDS ACT, R.S.O. 1970, CHAP. 380, SEC. 63, SUBSEC 1.

AREAS WITHDRAWN FROM DISPOSITION

MRO - Mining Rights Only
SRO - Surface Rights Only
M+S - Mining and Surface Rights

Description	Order No.	Date	Disposition	File No.

(RI) SURFACE RIGHTS WITHDRAWN FROM STAKING ORDER W 81/87 NCR 87/09/29 SEE LEGAULT TWP LANDROLL

(G2) PEND. AGGREG. APPL. JULY 05/91

(G1) M.T.C. GRAVEL PIT NO. 2C-16

(G2) M.T.C. GRAVEL PIT NO. 2C-17

NOTICE:
The information that appears on this map has been compiled from various sources, and accuracy is not guaranteed. Those wishing to stake mining claims should consult with the Mining Recorder, Ministry of Northern Development and Mines, for additional information on the status of the lands shown hereon.

THE SURFACE RIGHTS LYING WITHIN 40.25 m. OF THE CENTER-LINE OF THE TRANS CANADA PIPELINE RIGHT-OF-WAY ARE WITHDRAWN FROM STAKING OUT, PROSPECTING, SALE OR LEASE BY ORDER W-01/91/ONT, DATED SEPT. 20, 1991. SECTION 112 OF THE NATIONAL ENERGY ACT APPLIES TO THIS AREA.

LAPIERRE TWP. G-65

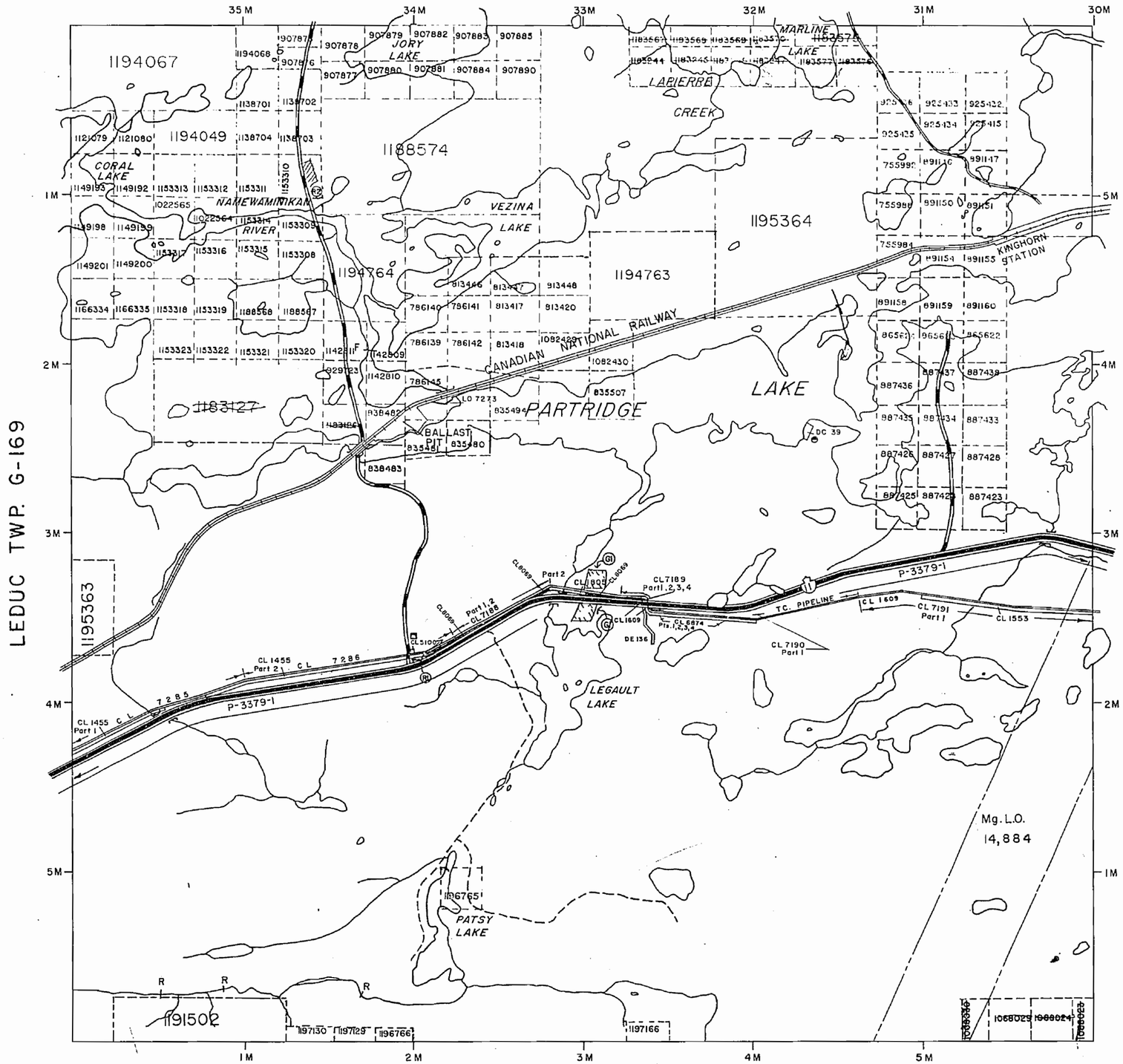

SOUTH OF LEGAULT TWP. G-131

LEGEND

- HIGHWAY AND ROUTE No.
- OTHER ROADS
- TRAILS
- SURVEYED LINES:
  - TOWNSHIPS, BASE LINES, ETC.
  - LOTS, MINING CLAIMS, PARCELS, ETC.
- UNSURVEYED LINES:
  - LOT LINES
  - PARCEL BOUNDARY
  - MINING CLAIMS ETC.
- RAILWAY AND RIGHT OF WAY
- UTILITY LINES
- NON-PERENNIAL STREAM
- FLOODING OR FLOODING RIGHTS
- SUBDIVISION OR COMPOSITE PLAN
- RESERVATIONS
- ORIGINAL SHORELINE
- MARSH OR MUSKEG
- MINES
- TRAVERSE MONUMENT

LAND USE PERMIT FOR COMMERCIAL TOURISM, OUTPOST CAMPS

SCALE: 1 INCH = 40 CHAINS

FEET 0 1000 2000 4000 6000 8000
METRES 0 200 1000 (1 KM) 2000 (2 KM)

TOWNSHIP

LEGAULT

M.N.R. ADMINISTRATIVE DISTRICT

NIPIGON

MINING DIVISION

THUNDER BAY

LAND TITLES / REGISTRY DIVISION

THUNDER BAY

Ontario Ministry of Natural Resources — Land Management Branch

Date FEBRUARY, 1981

In service Jan. 22/93

Number **G-170**

DISPOSITION OF CROWN LANDS

TYPE OF DOCUMENT	SYMBOL
PATENT, SURFACE & MINING RIGHTS	●
" , SURFACE RIGHTS ONLY	◓
" , MINING RIGHTS ONLY	◒
LEASE, SURFACE & MINING RIGHTS	■
" , SURFACE RIGHTS ONLY	◓
" , MINING RIGHTS ONLY	◒
LICENCE OF OCCUPATION	▼
ORDER-IN-COUNCIL	OC
RESERVATION	Ⓡ
CANCELLED	⊗
SAND & GRAVEL	Ⓖ

NOTE: MINING RIGHTS IN PARCELS PATENTED PRIOR TO MAY 6, 1913, VESTED IN ORIGINAL PATENTEE BY THE PUBLIC LANDS ACT, R.S.O. 1970, CHAP. 380, SEC. 63, SUBSEC 1.

AREAS WITHDRAWN FROM DISPOSITION

MRO - Mining Rights Only
SRO - Surface Rights Only
M+S - Mining and Surface Rights

Description	Order No.	Date	Disposition	File No.

(R1) SURFACE RIGHTS WITHDRAWN FROM STAKING ORDER W 81/87 NCR 87/09/29 SEE LEGAULT TWP LANDROLL
(R2) PEND. AGGREG. APPL. JULY 05/91
(G1) M.T.C. GRAVEL PIT NO. 2C-16
(G2) M.T.C. GRAVEL PIT NO. 2C-17

NOTICE:
The information that appears on this map has been compiled from various sources, and accuracy is not guaranteed. Those wishing to stake mining claims should consult with the Mining Recorder, Ministry of Northern Development and Mines, for additional information on the status of the lands shown hereon.

THE SURFACE RIGHTS LYING WITHIN 40.25 m. OF THE CENTER-LINE OF THE TRANS CANADA PIPELINE RIGHT-OF-WAY ARE WITHDRAWN FROM STAKING OUT, PROSPECTING, SALE OR LEASE BY ORDER W-01/91/ONT. DATED SEPT. 20, 1991. SECTION 112 OF THE NATIONAL ENERGY ACT APPLIES TO THIS AREA.

LAPIERRE TWP. G-65

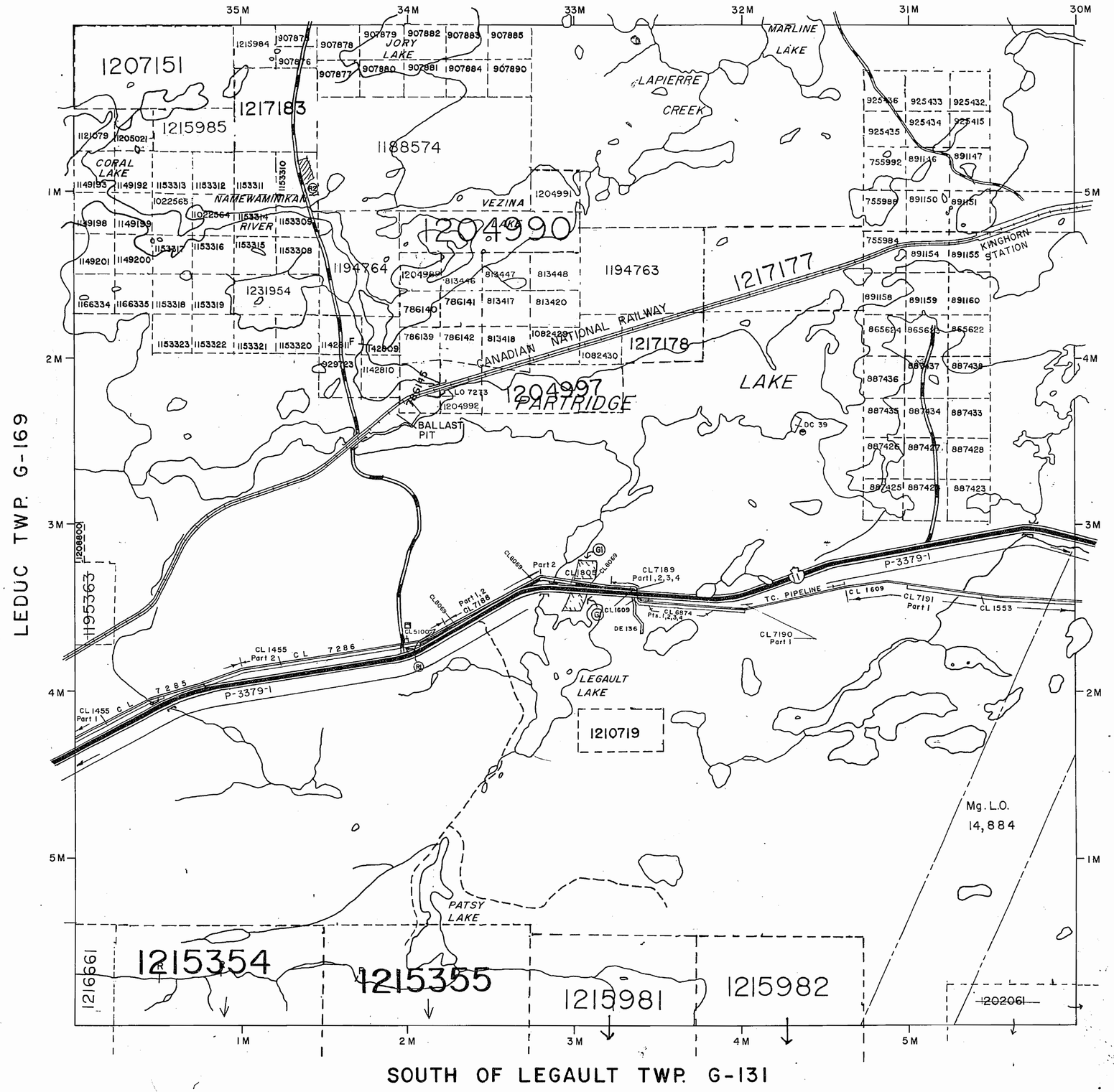

LEGEND

- HIGHWAY AND ROUTE No.
- OTHER ROADS
- TRAILS
- SURVEYED LINES:
  - TOWNSHIPS, BASE LINES, ETC.
  - LOTS, MINING CLAIMS, PARCELS, ETC.
- UNSURVEYED LINES:
  - LOT LINES
  - PARCEL BOUNDARY
  - MINING CLAIMS ETC.
- RAILWAY AND RIGHT OF WAY
- UTILITY LINES
- NON-PERENNIAL STREAM
- FLOODING OR FLOODING RIGHTS
- SUBDIVISION OR COMPOSITE PLAN
- RESERVATIONS
- ORIGINAL SHORELINE
- MARSH OR MUSKEG
- MINES
- TRAVERSE MONUMENT

LAND USE PERMIT FOR COMMERCIAL TOURISM, OUTPOST CAMPS

DATE OF ISSUE
MAR 04 1998
PROVINCIAL RECORDING OFFICE - SUDBURY

SCALE: 1 INCH = 40 CHAINS

FEET 0 1000 2000 4000 6000 8000
METRES 0 200 1000 (1 KM) 2000 (2 KM)

TOWNSHIP

LEGAULT

M.N.R. ADMINISTRATIVE DISTRICT

NIPIGON

MINING DIVISION

THUNDER BAY

LAND TITLES / REGISTRY DIVISION

THUNDER BAY

Ontario Ministry of Natural Resources — Land Management Branch

Date	Number
FEBRUARY, 1981	G-170
In service Jan. 22/93	

1795

LEGAULT

63

T. B 27

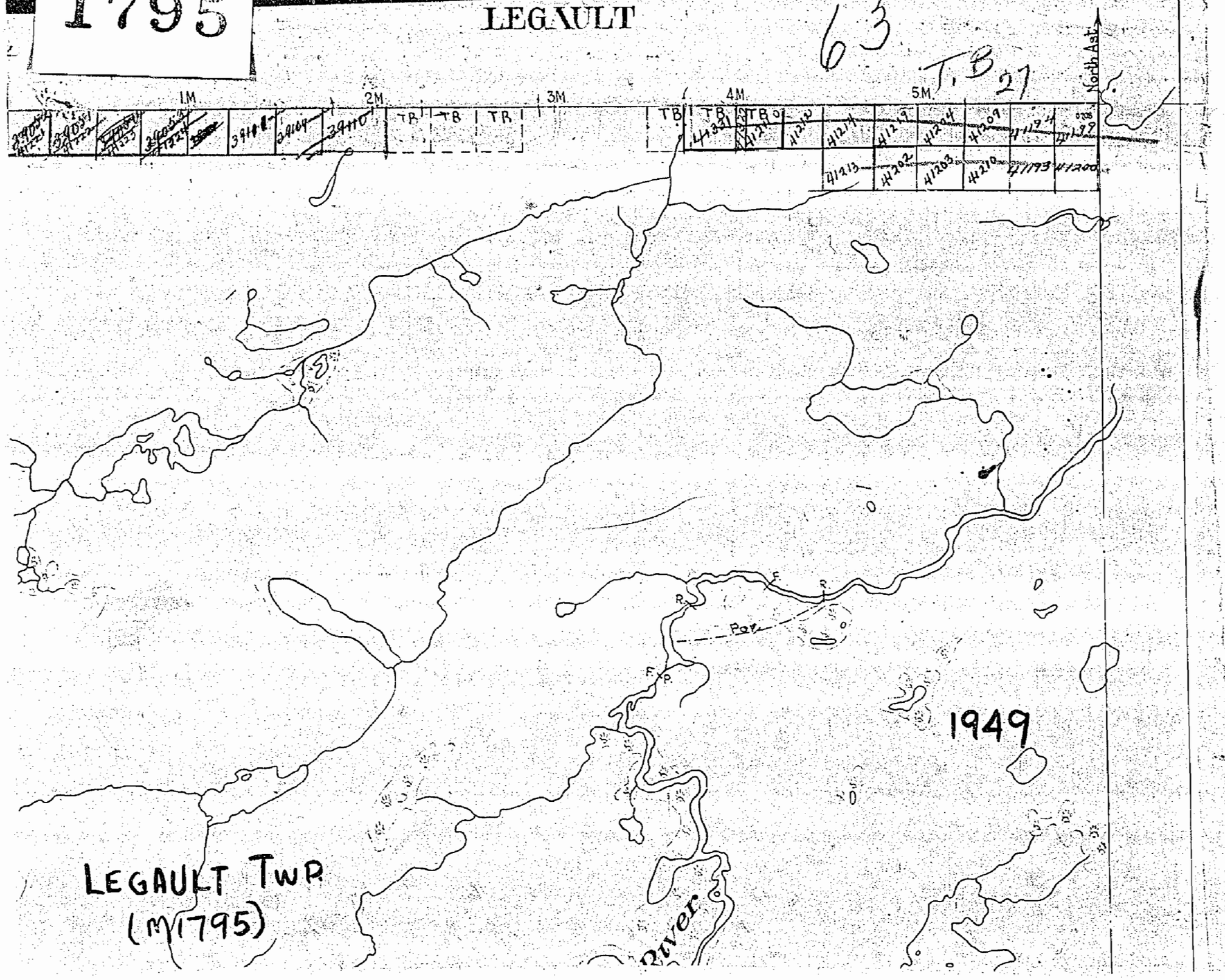

1795

LEGAULT

DISTRICT OF THUNDER BAY

Scale:-40 Chains=1Inch

North Ast'y

LAPIERRE

LEDUC

COLTER

Daisy L.

Jory L.

Martine L.

Lapierre Creek

Coral L.

Vezina Lake

Partridge Lake

Legault L.

Patsy L.

CANADIAN NATIONAL

KING'S HIGHWAY

Surface reservations 400' wide by Dept of L & F shewn hereon thus

1953

1795

1795

LEGAULT

DISTRICT OF THUNDER BAY

Scale:- 40 Chains - 1 Inch

LAPIERRE

LEDUC

COLTER

Surface reservations 200' wide by Dept. of L.N.R.

Section Reserve thus

LEGAULT

1956

1795

LEGAULT

DISTRICT OF THUNDER BAY

Scale:- 40 Chains = 1 Inch

North Ast'y

LAPIERRE

LEDUC

COLTER

Daisy L.

Jory L.

Marline L.

Lapierre Creek

Coral L.

Vezina Lake

CANADIAN NATIONAL RAILWAY

FALLS

Partridge Lake

HIGHWAY

KING'S

Legault L.

Patsy L.

35M 34M 33M 32M 31M

1M 2M 3M 4M 5M

1958

1795

LEGAULT

DISTRICT OF THUNDER BAY

Scale:-40 Chains=1Inch

North Ast'y

LAPIERRE

LEDUC

COLTER

Daisy L.

Jory L.

Lapierre Creek

Marline L.

Tezinda Lake

Coral L.

Partridge Lake

Legault L.

Patsy L.

FALLS

RAILWAY

HIGHWAY

KING'S

Reserved From Disposition

Proposed Anaconda Rly

SURFACE RIGHTS ONLY reserved on land indicated thus _____ to the Anaconda Iron Ore (Ontario) Ltd. L.S.F. File 165414

Surface reservations occur by Dept of L.S.F. shown hereon thus _____

1965

M1795

1795

LEGAULT

DISTRICT OF THUNDER BAY
THUNDER BAY MINING DIVISION

Scale:- 40 Chains = 1 Inch

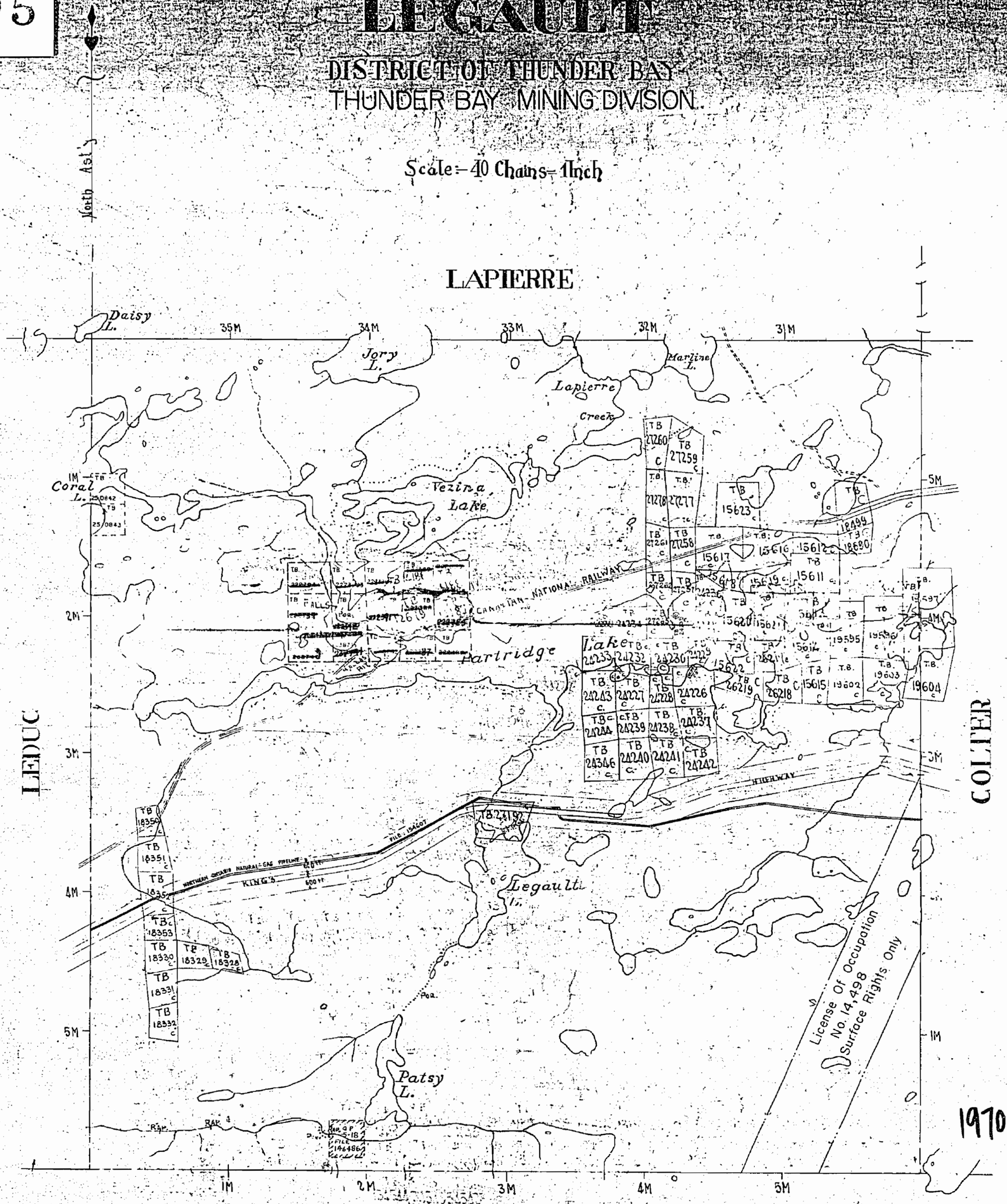

Surface reservations - 400' wide by Dept of L. & F. shown hereon thus

M1795

1795

LAPIERRE TWP. - M.1791

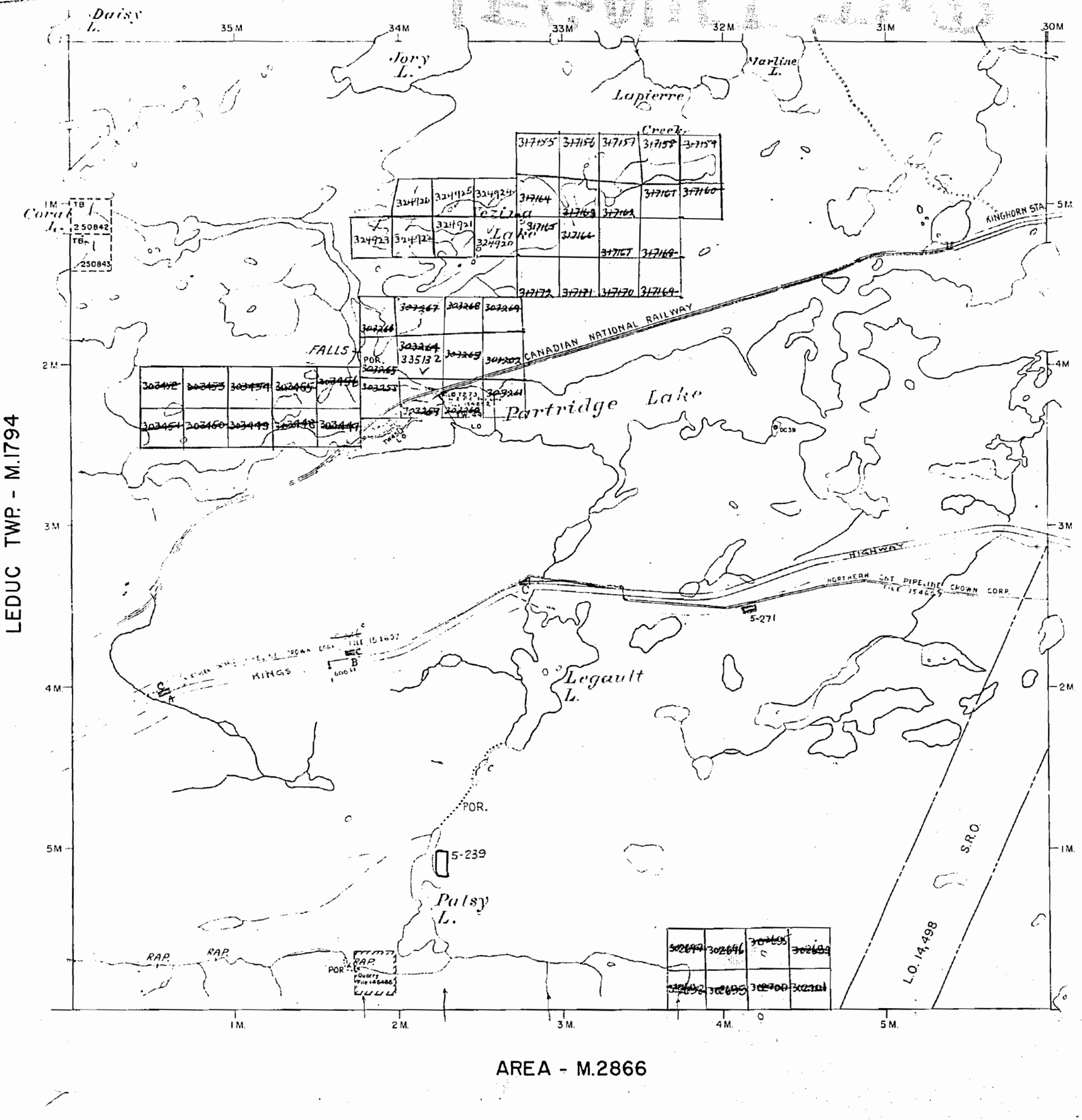

LEDUC TWP. - M.1794

COLTER TWP. - M.1679

AREA - M.2866

NOTES

400' surface rights reservation along the shores of all lakes and rivers.

MAR 29 1971
Mining Recorder
THUNDER BAY MINING DIVISION

LEGEND

PATENTED LAND	P or
PATENTED FOR SURFACE RIGHTS ONLY	
LEASE	L
LICENSE OF OCCUPATION	L.O.
CROWN LAND SALES	C.S.
LOCATED LAND	Loc.
CANCELLED	C.
MINING RIGHTS ONLY	M.R.O.
SURFACE RIGHTS ONLY	S.R.O.
HIGHWAY & ROUTE NO.	17
ROADS	
TRAILS	
RAILWAYS	
POWER LINES	
MARSH OR MUSKEG	
MINES	

*used only with summer resort locations or when space is limited

TOWNSHIP OF

LEGAULT

DISTRICT OF

1971 THUNDER BAY

THUNDER BAY

MINING DIVISION

SCALE : 1 INCH 40 CHAINS (1/2 MILE)

DR. N G	PLAN NO. M.1795
DATE FEB 71	

ONTARIO
DEPARTMENT OF MINES
AND NORTHERN AFFAIRS

1795

LAPIERRE TWP. - M.1791

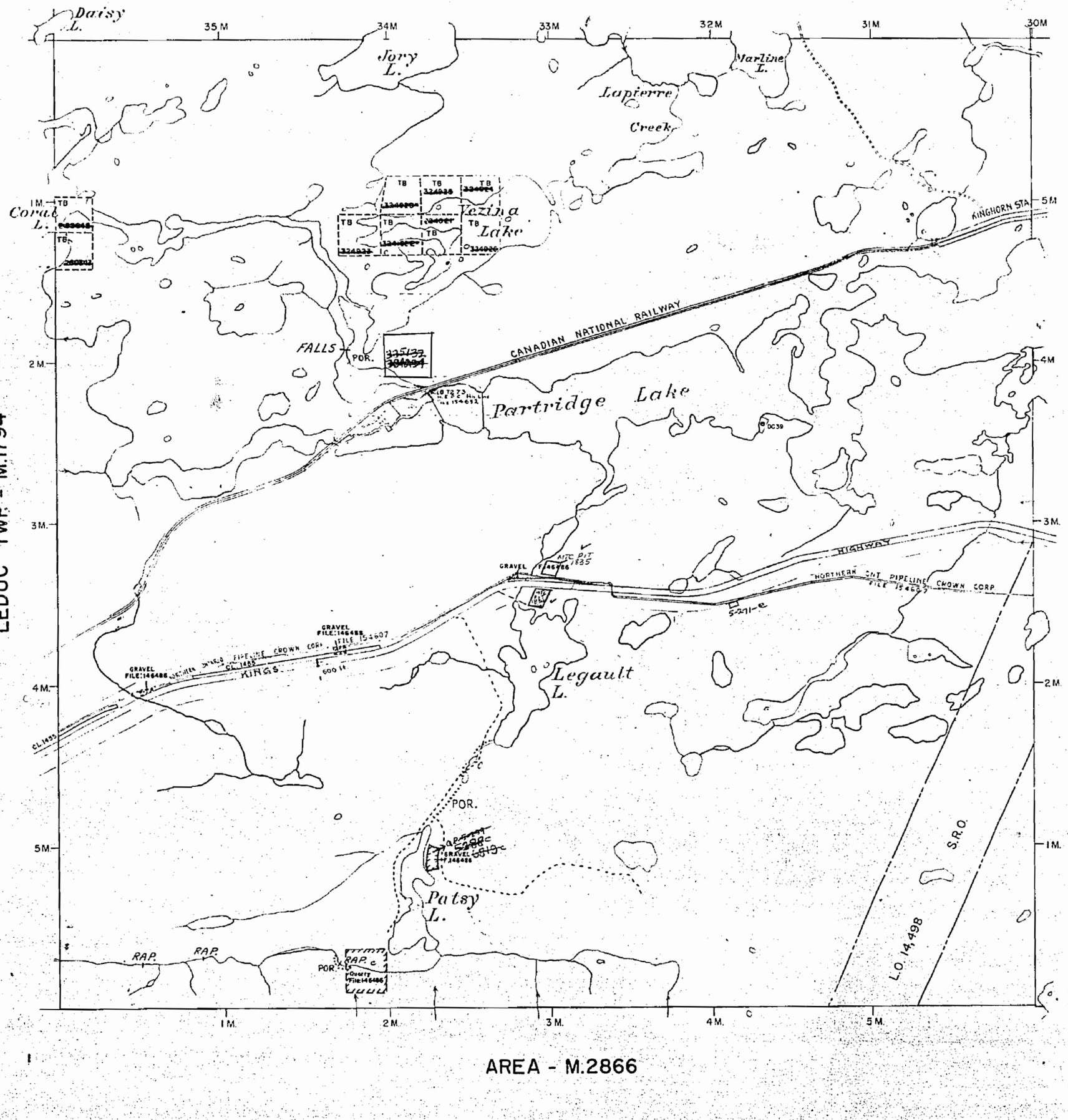

LEDUC TWP. - M.1794

COLTER TWP. - M.1679

AREA - M.2866

NOTES

400' surface rights reservation along the shores of all lakes and rivers.

LEGEND

PATENTED LAND	Ⓟ or
PATENTED FOR SURFACE RIGHTS ONLY	
LEASE	Ⓛ
LICENSE OF OCCUPATION	L.O.
CROWN LAND SALES	C.S.
LOCATED LAND	Loc.
CANCELLED	C.
MINING RIGHTS ONLY	M.R.O.
SURFACE RIGHTS ONLY	S.R.O.
HIGHWAY & ROUTE NO.	17
ROADS	
TRAILS	
RAILWAYS	
POWER LINES	
MARSH OR MUSKEG	
MINES	

*used only with summer resort locations or when space is limited

TOWNSHIP OF

LEGAULT

1973

DISTRICT OF THUNDER BAY

THUNDER BAY MINING DIVISION

NWP

SCALE: 1 INCH = 40 CHAINS (1/2 MILE)

DR. N.G

DATE FEB 71

PLAN NO. M.1795

ONTARIO
DEPARTMENT OF MINES
AND NORTHERN AFFAIRS

1795

LAPIERRE TWP. - M.1791

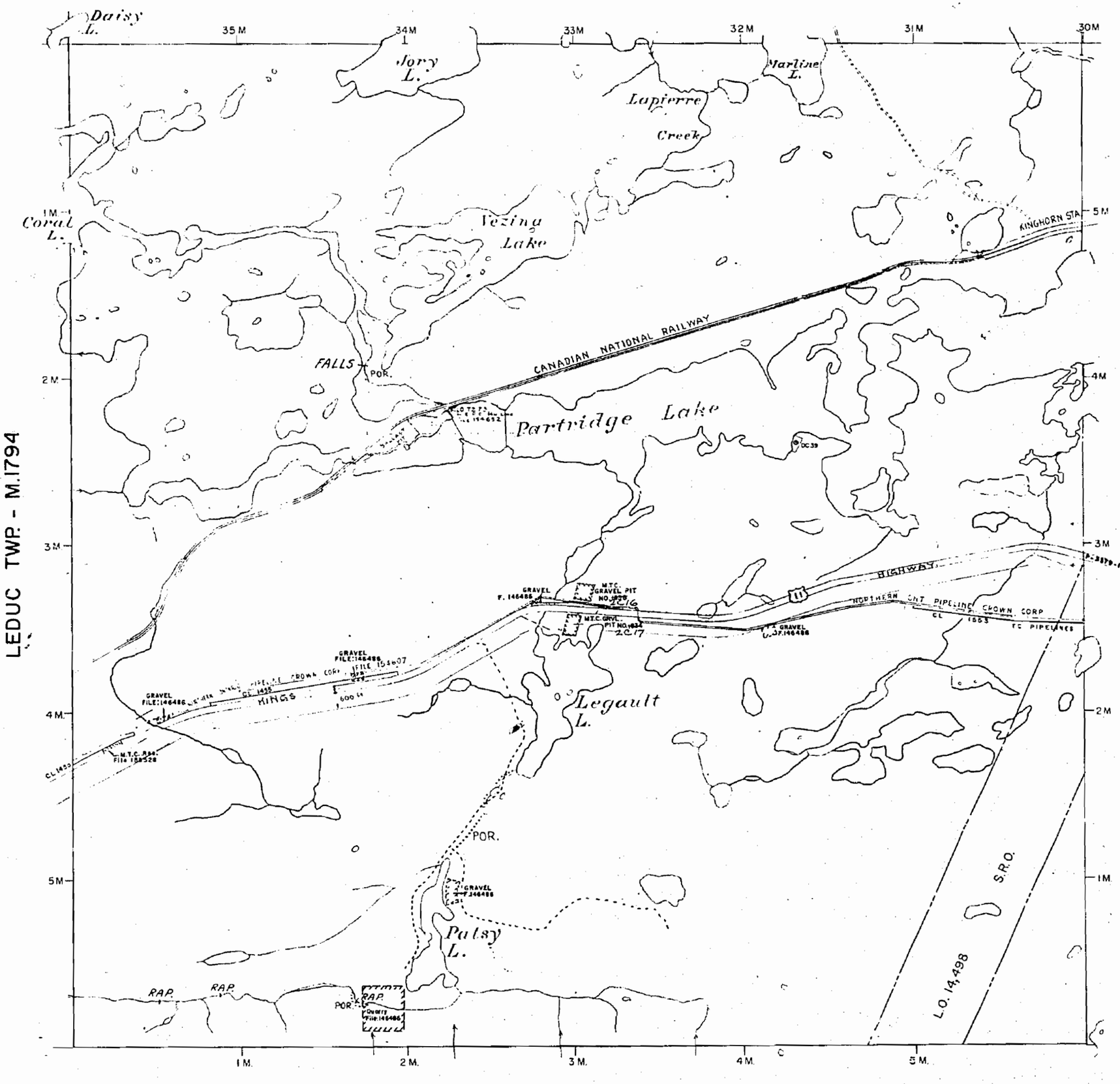

AREA - M.2866

LEDUC TWP. - M.1794

COLTER TWP. - M.1679

NOTES

400' surface rights reservation along the shores of all lakes and rivers.

LEGEND

PATENTED LAND	Ⓟ or
PATENTED FOR SURFACE RIGHTS ONLY	
LEASE	Ⓛ
LICENSE OF OCCUPATION	L.O.
CROWN LAND SALES	C.S.
LOCATED LAND	Loc.
CANCELLED	C.
MINING RIGHTS ONLY	M.R.O.
SURFACE RIGHTS ONLY	S.R.O.
HIGHWAY & ROUTE NO.	(17)
ROADS	
TRAILS	
RAILWAYS	
POWER LINES	
MARSH OR MUSKEG	
MINES	

*used only with summer resort locations or when space is limited

NIPIGON DIST MAY 2/77

TOWNSHIP OF

LEGAULT

DISTRICT OF

THUNDER BAY

THUNDER BAY 971

MINING DIVISION

SCALE : 1 INCH 40 CHAINS (1/2 MILE)

DR. N G	PLAN NO. M.1795
DATE FEB 71	

ONTARIO

MINISTRY OF NATURAL RESOURCES

DISPOSITION OF CROWN LANDS

TYPE OF DOCUMENT	SYMBOL
PATENT, SURFACE & MINING RIGHTS	
" , SURFACE RIGHTS ONLY	
" , MINING RIGHTS ONLY	
LEASE, SURFACE & MINING RIGHTS	
" , SURFACE RIGHTS ONLY	
" , MINING RIGHTS ONLY	
LICENCE OF OCCUPATION	
ORDER-IN-COUNCIL	OC
RESERVATION	R
CANCELLED	
SAND & GRAVEL	

NOTE: MINING RIGHTS IN PARCELS PATENTED PRIOR TO MAY 6, 1913, VESTED IN ORIGINAL PATENTEE BY THE PUBLIC LANDS ACT, R.S.O. 1970, CHAP. 380, SEC. 63, SUBSEC 1.

AREAS WITHDRAWN FROM DISPOSITION

MRO - Mining Rights Only
SRO - Surface Rights Only
M+S - Mining and Surface Rights

Description	Order No.	Date	Disposition	File No.

(R1) SURFACE RIGHTS WITHDRAWN FROM STAKING ORDER W 81/87 NCR 87/09/29
SEE LEGAULT TWP LANDROLL

(R2) PEND. AGGREG. APPL. JULY 05/91

(G1) M.T.C. GRAVEL PIT NO. 2C-16

(G2) M.T.C. GRAVEL PIT NO. 2C-17

NOTICE:
The information that appears on this map has been compiled from various sources, and accuracy is not guaranteed. Those wishing to stake mining claims should consult with the Mining Recorder, Ministry of Northern Development and Mines, for additional information on the status of the lands shown hereon.

THE SURFACE RIGHTS LYING WITHIN 40.25 m. OF THE CENTER-LINE OF THE TRANS CANADA PIPELINE RIGHT-OF-WAY ARE WITHDRAWN FROM STAKING OUT PROSPECTING, SALE OR LEASE BY ORDER W-01/91/CNT. DATED SEPT. 20, 1991. SECTION 112 OF THE NATIONAL ENERGY ACT APPLIES TO THIS AREA.

LAPIERRE TWP. G-65

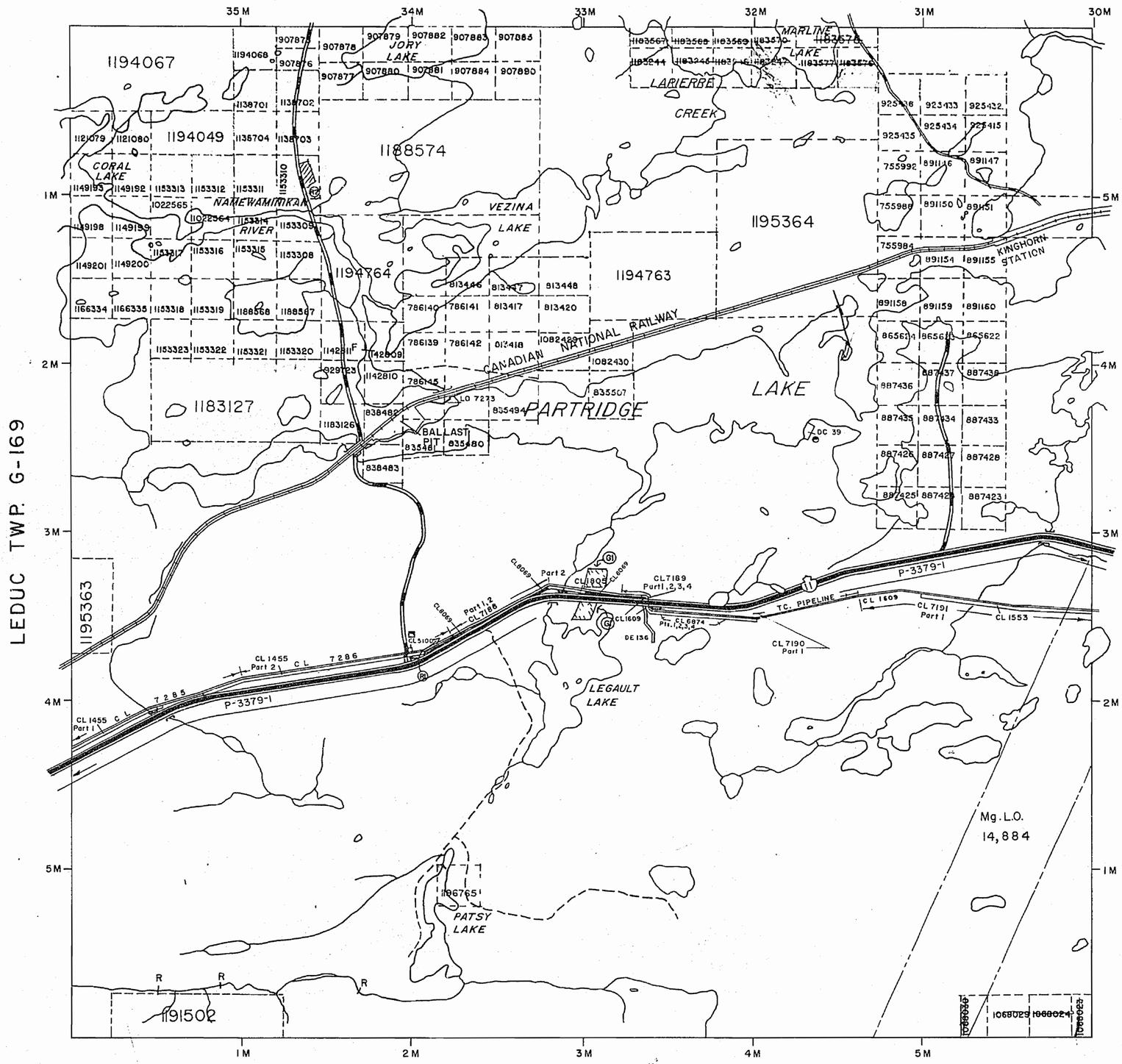

SOUTH OF LEGAULT TWP. G-131

LEGEND

- HIGHWAY AND ROUTE No.
- OTHER ROADS
- TRAILS
- SURVEYED LINES:
  - TOWNSHIPS, BASE LINES, ETC.
  - LOTS, MINING CLAIMS, PARCELS, ETC.
- UNSURVEYED LINES:
  - LOT LINES
  - PARCEL BOUNDARY
  - MINING CLAIMS ETC.
- RAILWAY AND RIGHT OF WAY
- UTILITY LINES
- NON-PERENNIAL STREAM
- FLOODING OR FLOODING RIGHTS
- SUBDIVISION OR COMPOSITE PLAN
- RESERVATIONS
- ORIGINAL SHORELINE
- MARSH OR MUSKEG
- MINES
- TRAVERSE MONUMENT

LAND USE PERMIT FOR COMMERCIAL TOURISM, OUTPOST CAMPS

RECEIVED
THUNDER BAY
MINING DIVISION
'93 SEP 29 PM 2 55

SCALE: 1 INCH = 40 CHAINS

FEET 0 1000 2000 4000 6000 8000
METRES 0 200 1000 (1 KM) 2000 (2 KM)

TOWNSHIP

LEGAULT

M.N.R. ADMINISTRATIVE DISTRICT

NIPIGON

MINING DIVISION

THUNDER BAY

LAND TITLES / REGISTRY DIVISION

THUNDER BAY

Ontario Ministry of Natural Resources — Land Management Branch

Date FEBRUARY, 1981

In service Jan. 22/93

Number **G-170**

DISPOSITION OF CROWN LANDS

TYPE OF DOCUMENT	SYMBOL
PATENT, SURFACE & MINING RIGHTS	
" , SURFACE RIGHTS ONLY	
" , MINING RIGHTS ONLY	
LEASE, SURFACE & MINING RIGHTS	
" , SURFACE RIGHTS ONLY	
" , MINING RIGHTS ONLY	
LICENCE OF OCCUPATION	
ORDER-IN-COUNCIL	OC
RESERVATION	R
CANCELLED	
SAND & GRAVEL	

NOTE: MINING RIGHTS IN PARCELS PATENTED PRIOR TO MAY 6, 1913, VESTED IN ORIGINAL PATENTEE BY THE PUBLIC LANDS ACT, R.S.O. 1970, CHAP. 380, SEC. 63, SUBSEC 1.

AREAS WITHDRAWN FROM DISPOSITION

- G_1 Gravel Reserve
- G_2 M.T.C. Gravel Pit No. 2C-16
- G_3 M.T.C. Gravel Pit No. 2C-17

LAPIERRE TWP. G-65

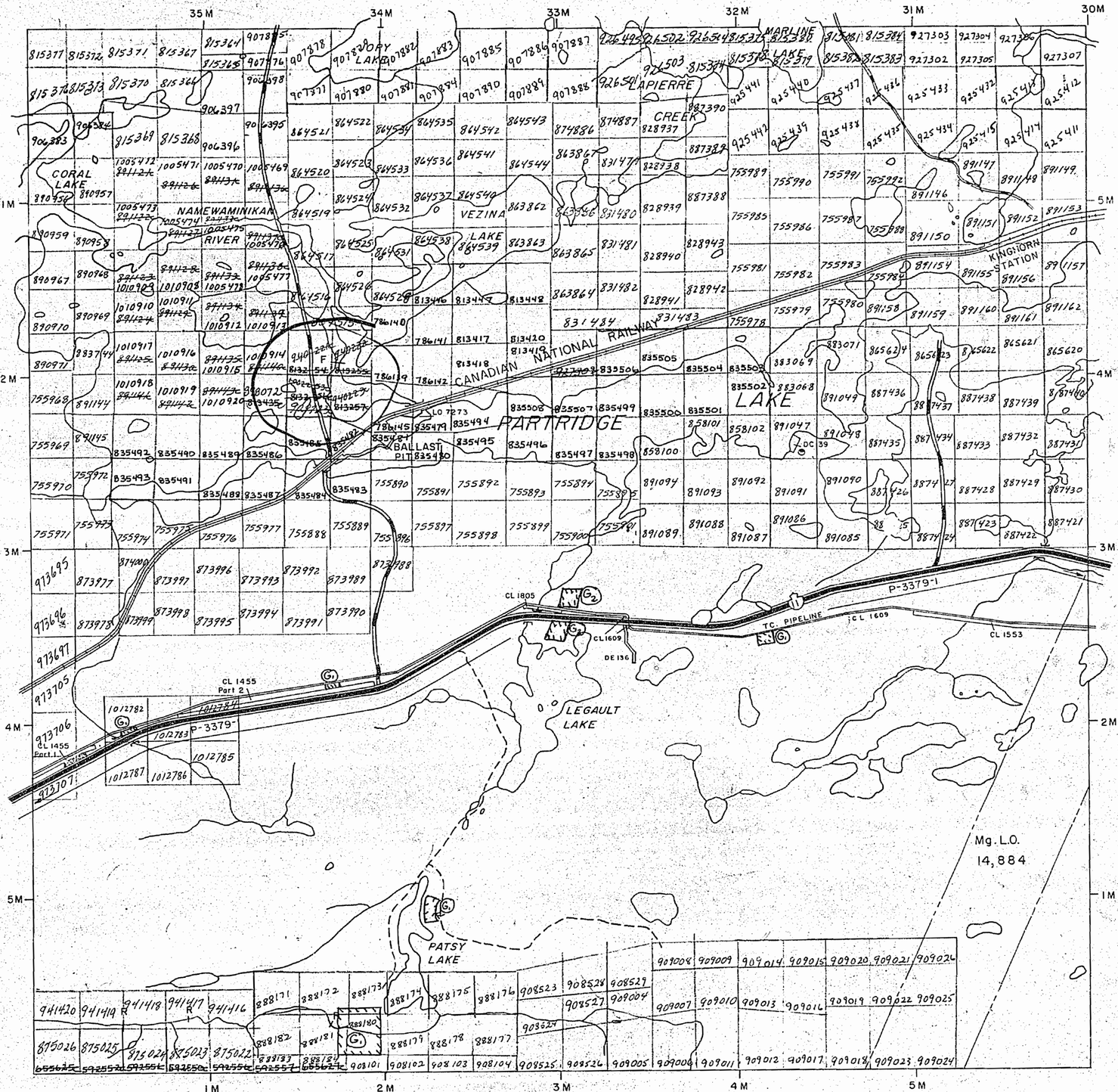

LEDUC TWP. G-169

COLTER TWP. G-

SOUTH OF LEGAULT TWP. G-131

LEGEND

- HIGHWAY AND ROUTE No.
- OTHER ROADS
- TRAILS
- SURVEYED LINES:
  - TOWNSHIPS, BASE LINES, ETC.
  - LOTS, MINING CLAIMS, PARCELS, ETC.
- UNSURVEYED LINES:
  - LOT LINES
  - PARCEL BOUNDARY
  - MINING CLAIMS ETC.
- RAILWAY AND RIGHT OF WAY
- UTILITY LINES
- NON-PERENNIAL STREAM
- FLOODING OR FLOODING RIGHTS
- SUBDIVISION OR COMPOSITE PLAN
- RESERVATIONS
- ORIGINAL SHORELINE
- MARSH OR MUSKEG
- MINES
- TRAVERSE MONUMENT

THUNDER BAY MINING DIVISION
RECEIVED
SEP 17 1987
AM PM

SCALE: 1 INCH = 40 CHAINS

FEET 0 1000 2000 4000 6000 8000
METRES 0 200 1000 (1 KM) 2000 (2 KM)

TOWNSHIP

LEGAULT

M.N.R. ADMINISTRATIVE DISTRICT

NIPIGON & GERALDTON

MINING DIVISION

THUNDER BAY

LAND TITLES / REGISTRY DIVISION

THUNDER BAY

Ontario Ministry of Natural Resources — Land Management Branch

Date	Number
FEBRUARY, 1981	G-170
August 13, 1985	

DISPOSITION OF CROWN LANDS

TYPE OF DOCUMENT	SYMBOL
PATENT, SURFACE & MINING RIGHTS	
" , SURFACE RIGHTS ONLY	
" , MINING RIGHTS ONLY	
LEASE, SURFACE & MINING RIGHTS	
" , SURFACE RIGHTS ONLY	
" , MINING RIGHTS ONLY	
LICENCE OF OCCUPATION	
ORDER-IN-COUNCIL	OC
RESERVATION	R
CANCELLED	
SAND & GRAVEL	

NOTE: MINING RIGHTS IN PARCELS PATENTED PRIOR TO MAY 6, 1913, VESTED IN ORIGINAL PATENTEE BY THE PUBLIC LANDS ACT, R.S.O. 1970, CHAP. 380, SEC. 63, SUBSEC 1.

- (G1) GRAVEL RESERVE
- (G2) M.T.C. GRAVEL PIT NO. 2C-16
- (G3) M.T.C. GRAVEL PIT NO. 2C-17
- (R1) ORDER W 81/87 NCR SRO WITHDRAWN- SEE LEGAULT TWP LANDROLL
- (R2) PEND. AGGREG. APPL. JULY05.91

THE INFORMATION THAT APPEARS ON THIS MAP HAS BEEN COMPILED FROM VARIOUS SOURCES, AND ACCURACY IS NOT GUARANTEED. THOSE WISHING TO STAKE MINING CLAIMS SHOULD CONSULT WITH THE MINING RECORDER, MINISTRY OF NORTHERN DEVELOPMENT AND MINES, FOR ADDITIONAL INFORMATION ON THE STATUS OF THE LANDS SHOWN HEREON.

LAPIERRE TWP. G-65

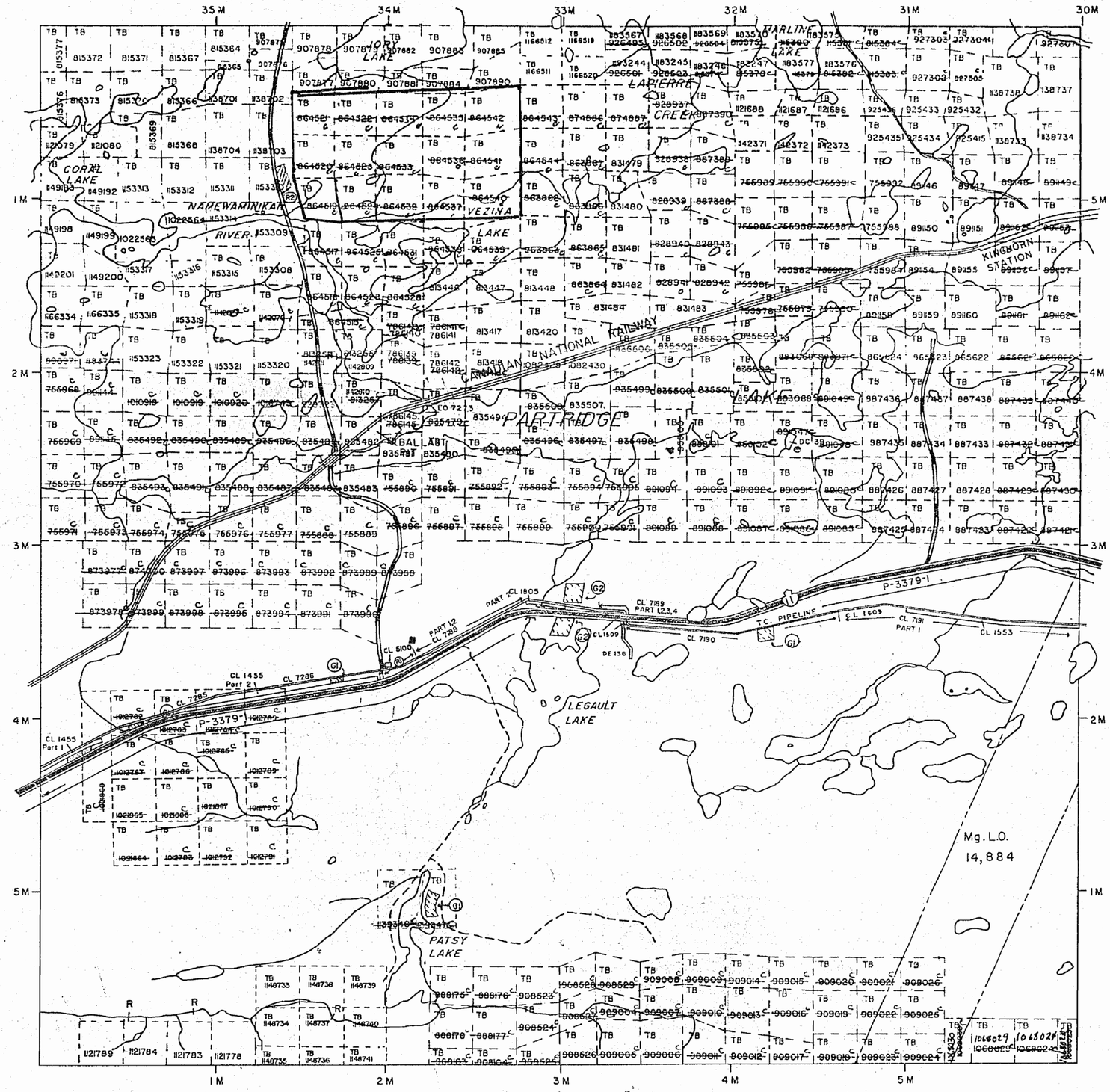

LEGEND

- HIGHWAY AND ROUTE No.
- OTHER ROADS
- TRAILS
- SURVEYED LINES:
  - TOWNSHIPS, BASE LINES, ETC.
  - LOTS, MINING CLAIMS, PARCELS, ETC.
- UNSURVEYED LINES:
  - LOT LINES
  - PARCEL BOUNDARY
  - MINING CLAIMS ETC.
- RAILWAY AND RIGHT OF WAY
- UTILITY LINES
- NON-PERENNIAL STREAM
- FLOODING OR FLOODING RIGHTS
- SUBDIVISION OR COMPOSITE PLAN
- RESERVATIONS
- ORIGINAL SHORELINE
- MARSH OR MUSKEG
- MINES
- TRAVERSE MONUMENT

LAND USE PERMITS FOR COMMERCIAL TOURISM OUTPOST CAMPS

SCALE: 1 INCH = 40 CHAINS

FEET 0 1000 2000 4000 6000 8000

METRES 0 200 1000 (1 KM) 2000 (2 KM)

TOWNSHIP

LEGAULT

M.N.R. ADMINISTRATIVE DISTRICT

NIPIGON & GERALDTON

MINING DIVISION

THUNDER BAY

LAND TITLES / REGISTRY DIVISION

THUNDER BAY

Ministry of Natural Resources — Land Management Branch — Ontario

Date	Number
FEBRUARY, 1981	G-170
DATE: SEPTEMBER, 1989	

DISPOSITION OF CROWN LANDS

TYPE OF DOCUMENT	SYMBOL
PATENT, SURFACE & MINING RIGHTS	●
" , SURFACE RIGHTS ONLY	◓
" , MINING RIGHTS ONLY	◒
LEASE, SURFACE & MINING RIGHTS	■
" , SURFACE RIGHTS ONLY	◧
" , MINING RIGHTS ONLY	◨
LICENCE OF OCCUPATION	▼
ORDER-IN-COUNCIL	OC
RESERVATION	(R)
CANCELLED	⊗
SAND & GRAVEL	(G)

NOTE: MINING RIGHTS IN PARCELS PATENTED PRIOR TO MAY 6, 1913, VESTED IN ORIGINAL PATENTEE BY THE PUBLIC LANDS ACT, R.S.O. 1970, CHAP. 380, SEC. 63, SUBSEC 1.

AREAS WITHDRAWN FROM DISPOSITION

MRO - Mining Rights Only
SRO - Surface Rights Only
M+S - Mining and Surface Rights

Description	Order No.	Date	Disposition	File No.

(RI) SURFACE RIGHTS WITHDRAWN FROM STAKING
ORDER W 81/87 NCR 87/09/29
SEE LEGAULT TWP LANDROLL

(G12) PEND. AGGREG. APPL. JULY 05/91

(G1) M.T.C. GRAVEL PIT NO. 2C.-16

(G2) M.T.C. GRAVEL PIT NO. 2C-17

NOTICE:
The information that appears on this map has been compiled from various sources, and accuracy is not guaranteed. Those wishing to stake mining claims should consult with the Mining Recorder, Ministry of Northern Development and Mines, for additional information on the status of the lands shown hereon.

THE SURFACE RIGHTS LYING WITHIN 40.25 m. OF THE CENTER-LINE OF THE TRANS CANADA PIPELINE RIGHT-OF-WAY ARE WITHDRAWN FROM STAKING OUT, PROSPECTING, SALE OR LEASE BY ORDER W-01/91/ONT. DATED SEPT. 20, 1991. SECTION 112 OF THE NATIONAL ENERGY ACT APPLIES TO THIS AREA.

LAPIERRE TWP. G-65

LEDUC TWP. G-169

COLTER TWP. G-

SOUTH OF LEGAULT TWP. G-131

35M 34M 33M 32M 31M 30M
1M 2M 3M 4M 5M

1207151 1217183 1215985 1188574 1194764 1194763 1217177 1217178 1183127 1195365 1195363 1210719 1215354 1215355 1215981 1215982 1202061 1202351

JORY LAKE
MARLINE LAKE
LAPIERRE CREEK
CORAL LAKE
NAMEWAMINIKAN RIVER
VEZINA LAKE
KINGHORN STATION
CANADIAN NATIONAL RAILWAY
PARTRIDGE LAKE
BALLAST PIT
LEGAULT LAKE
PATSY LAKE
TC. PIPELINE
P-3379-1

Thunder Bay Mining Division
MAY - 1 1997
RECEIVED

Mg.L.O.
14,884

LEGEND

- HIGHWAY AND ROUTE No.
- OTHER ROADS
- TRAILS
- SURVEYED LINES:
  - TOWNSHIPS, BASE LINES, ETC.
  - LOTS, MINING CLAIMS, PARCELS, ETC.
- UNSURVEYED LINES:
  - LOT LINES
  - PARCEL BOUNDARY
  - MINING CLAIMS ETC.
- RAILWAY AND RIGHT OF WAY
- UTILITY LINES
- NON-PERENNIAL STREAM
- FLOODING OR FLOODING RIGHTS
- SUBDIVISION OR COMPOSITE PLAN
- RESERVATIONS
- ORIGINAL SHORELINE
- MARSH OR MUSKEG
- MINES
- TRAVERSE MONUMENT

LAND USE PERMIT FOR COMMERCIAL TOURISM, OUTPOST CAMPS

SCALE: 1 INCH = 40 CHAINS

FEET 0 1000 2000 4000 6000 8000
METRES 0 200 1000 2000
(1 KM) (2 KM)

TOWNSHIP

LEGAULT

M.N.R. ADMINISTRATIVE DISTRICT

NIPIGON

MINING DIVISION

THUNDER BAY

LAND TITLES / REGISTRY DIVISION

THUNDER BAY

Ministry of Natural Resources — Land Management Branch
Ontario

Date FEBRUARY, 1981

In service Jan. 22/93

Number **G-170**

DISPOSITION OF CROWN LANDS

TYPE OF DOCUMENT	SYMBOL
PATENT, SURFACE & MINING RIGHTS	●
" , SURFACE RIGHTS ONLY	◓
" , MINING RIGHTS ONLY	◒
LEASE. SURFACE & MINING RIGHTS	■
" , SURFACE RIGHTS ONLY	▬
" , MINING RIGHTS ONLY	▬
LICENCE OF OCCUPATION	▼
ORDER-IN-COUNCIL	OC
RESERVATION	®
CANCELLED	⊗
SAND & GRAVEL	ⓖ

NOTE: MINING RIGHTS IN PARCELS PATENTED PRIOR TO MAY 6, 1913, VESTED IN ORIGINAL PATENTEE BY THE PUBLIC LANDS ACT, R.S.O. 1970, CHAP. 380, SEC. 63, SUBSEC 1.

AREAS WITHDRAWN FROM DISPOSITION

MRO - Mining Rights Only
SRO - Surface Rights Only
M+S - Mining and Surface Rights

Description	Order No.	Date	Disposition	File No.

(RI) SURFACE RIGHTS WITHDRAWN FROM STAKING ORDER W 81/87 NCR 87/09/29 SEE LEGAULT TWP LANDROLL

(R2) PEND. AGGREG. APPL. JULY 05/91

(G1) M.T.C. GRAVEL PIT NO. 2C-16

(G2) M.T.C. GRAVEL PIT NO. 2C-17

NOTICE:
The information that appears on this map has been compiled from various sources, and accuracy is not guaranteed. Those wishing to stake mining claims should consult with the Mining Recorder, Ministry of Northern Development and Mines, for additional information on the status of the lands shown hereon.

THE SURFACE RIGHTS LYING WITHIN 40.25 m. OF THE CENTER-LINE OF THE TRANS CANADA PIPELINE RIGHT-OF-WAY ARE WITHDRAWN FROM STAKING OUT. PROSPECTING, SALE OR LEASE BY ORDER W-01/91/ONT. DATED SEPT. 20, 1991. SECTION 112 OF THE NATIONAL ENERGY ACT APPLIES TO THIS AREA.

LAPIERRE TWP. G-65

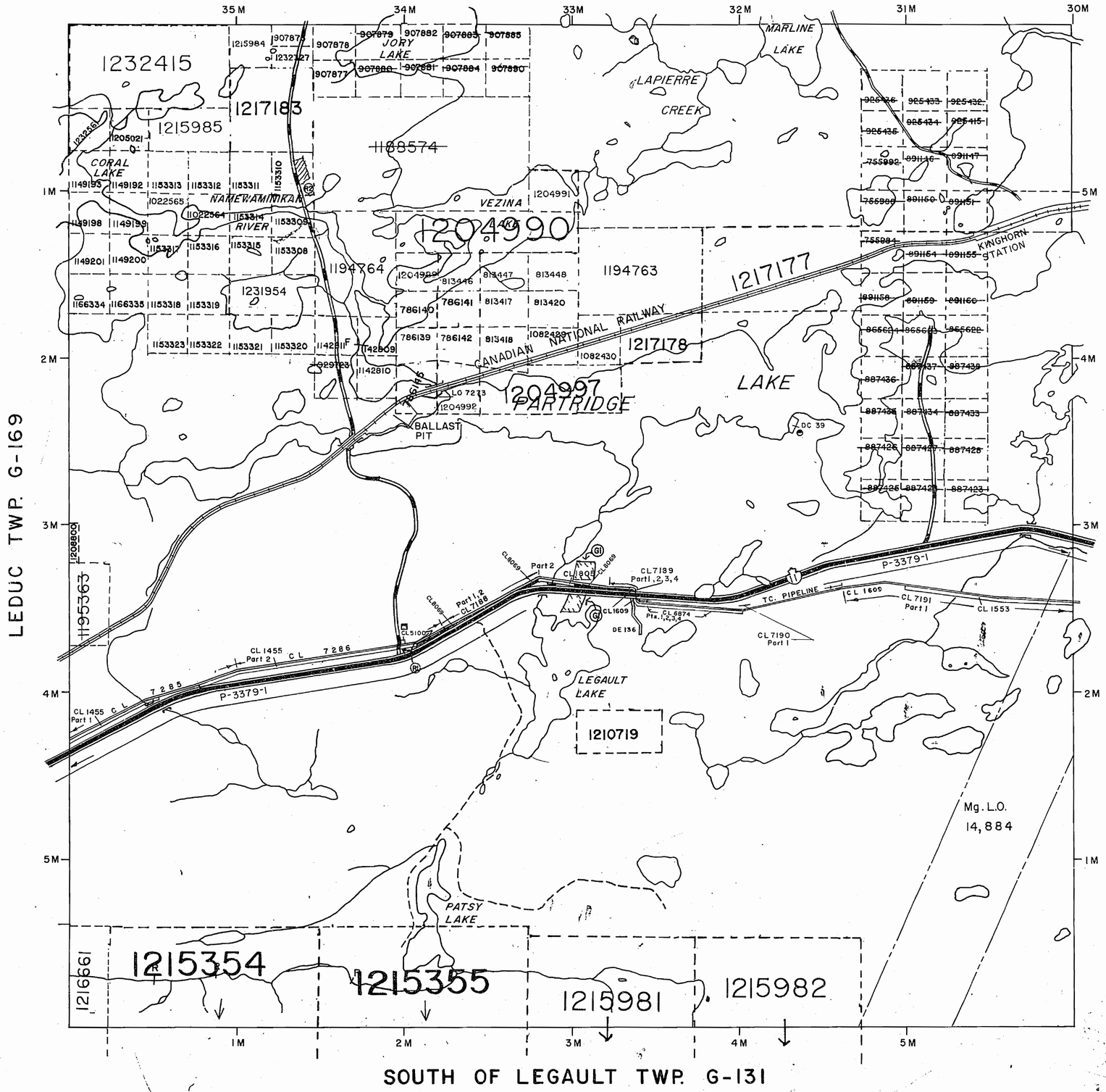

SOUTH OF LEGAULT TWP. G-131

LEGEND

- HIGHWAY AND ROUTE No.
- OTHER ROADS
- TRAILS
- SURVEYED LINES:
  - TOWNSHIPS, BASE LINES, ETC.
  - LOTS, MINING CLAIMS, PARCELS, ETC.
- UNSURVEYED LINES:
  - LOT LINES
  - PARCEL BOUNDARY
  - MINING CLAIMS ETC.
- RAILWAY AND RIGHT OF WAY
- UTILITY LINES
- NON-PERENNIAL STREAM
- FLOODING OR FLOODING RIGHTS
- SUBDIVISION OR COMPOSITE PLAN
- RESERVATIONS
- ORIGINAL SHORELINE
- MARSH OR MUSKEG
- MINES
- TRAVERSE MONUMENT

LAND USE PERMIT FOR COMMERCIAL TOURISM, OUTPOST CAMPS

DATE OF ISSUE

AUG 20 1998

PROVINCIAL RECORDER OFFICE - SUDBURY

SCALE: 1 INCH = 40 CHAINS

FEET 0 1000 2000 4000 6000 8000
METRES 0 200 1000 (1 KM) 2000 (2 KM)

TOWNSHIP

LEGAULT

M.N.R. ADMINISTRATIVE DISTRICT

NIPIGON

MINING DIVISION

THUNDER BAY

LAND TITLES / REGISTRY DIVISION

THUNDER BAY

Ontario Ministry of Natural Resources — Land Management Branch

Date	Number
FEBRUARY, 1981	G-170
In service Jan. 22/93	

1795

REVISED

LEGAULT

DISTRICT OF THUNDER BAY

Scale:- 40 Chains = 1 Inch

LAPIERRE

LEDUC

COLTER

North Ast'y

Daisy L.

Jory L.

Martine L.

Lapierre Creek

Coral L.

Vezina Lake

Partridge Lake

CANADIAN NATIONAL RAILWAY

FALLS

GRAVEL PIT

TOP

KING'S

HIGHWAY

Legault L.

Patsy L.

SURFACE RIGHTS RESERVED (OPEN M.R.O.)
PROPOSED ANACONDA RLY

TB 27260 C, TB 27259 C, TB 27278 C, TB 27277 C, TB 27258 C, TB 27257 C, TB 27256 C, TB 15623 C, TB 18499 C, TB 18680 C, TB 15617 C, TB 15616 C, TB 15612 C, TB 15611 C, TB 15620 C, TB 15621 C, TB 15595 C, TB 19596 C, TB 19597 C, TB 19604 C, TB 15622 C, TB 26219 C, TB 26217 C, TB 26218 C, TB 15615 C, TB 19602 C, TB 19603 C, TB 14186 C, TB 14188 C, TB 12679 C, TB 14187 C, TB 24234 C, TB 24231 C, TB 24233 C, TB 24232 C, TB 24230 C, TB 24229 C, TB 24243 C, TB 24227 C, TB 24228 C, TB 24226 C, TB 24244 C, TB 24239 C, TB 24238 C, TB 24237 C, TB 24346 C, TB 24240 C, TB 24241 C, TB 24242 C, TB 27197 C, TB 18350 C, TB 18351 C, TB 18352 C, TB 18353 C, TB 18330 C, TB 18329 C, TB 18328 C, TB 18331 C, TB 18332 C, T.B. 82062, T.B. 82967, T.B. 82960, T.B. 84026, T.B. 84027, R.A.P., R.A.P., 4m. O.P. 5-19 6465

Surface reservations 400' wide by Dept of L.F.F.
Sheem Access thus .....

M 1795

DISPOSITION OF CROWN LANDS

TYPE OF DOCUMENT	SYMBOL
PATENT, SURFACE & MINING RIGHTS	
" , SURFACE RIGHTS ONLY	
" , MINING RIGHTS ONLY	
LEASE, SURFACE & MINING RIGHTS	
" , SURFACE RIGHTS ONLY	
" , MINING RIGHTS ONLY	
LICENCE OF OCCUPATION	
ORDER-IN-COUNCIL	OC
RESERVATION	(R)
CANCELLED	
SAND & GRAVEL	

NOTE: MINING RIGHTS IN PARCELS PATENTED PRIOR TO MAY 6, 1913, VESTED IN ORIGINAL PATENTEE BY THE PUBLIC LANDS ACT, R.S.O. 1970, CHAP. 380, SEC. 53, SUBSEC 1.

(G1) GRAVEL RESERVE
(G2) M.T.C. GRAVEL PIT NO. 2C-16
(G3) M.T.C. GRAVEL PIT NO. 2C-17
(R) ORDER W 81/87 NCR SRO WITHDRAWN- SEE LEGAULT TWP LANDROLL

THE INFORMATION THAT APPEARS ON THIS MAP HAS BEEN COMPILED FROM VARIOUS SOURCES, AND ACCURACY IS NOT GUARANTEED. THOSE WISHING TO STAKE MINING CLAIMS SHOULD CONSULT WITH THE MINING RECORDER, MINISTRY OF NORTHERN DEVELOPMENT AND MINES, FOR ADDITIONAL INFORMATION ON THE STATUS OF THE LANDS SHOWN HEREON.

LAPIERRE TWP. G-65

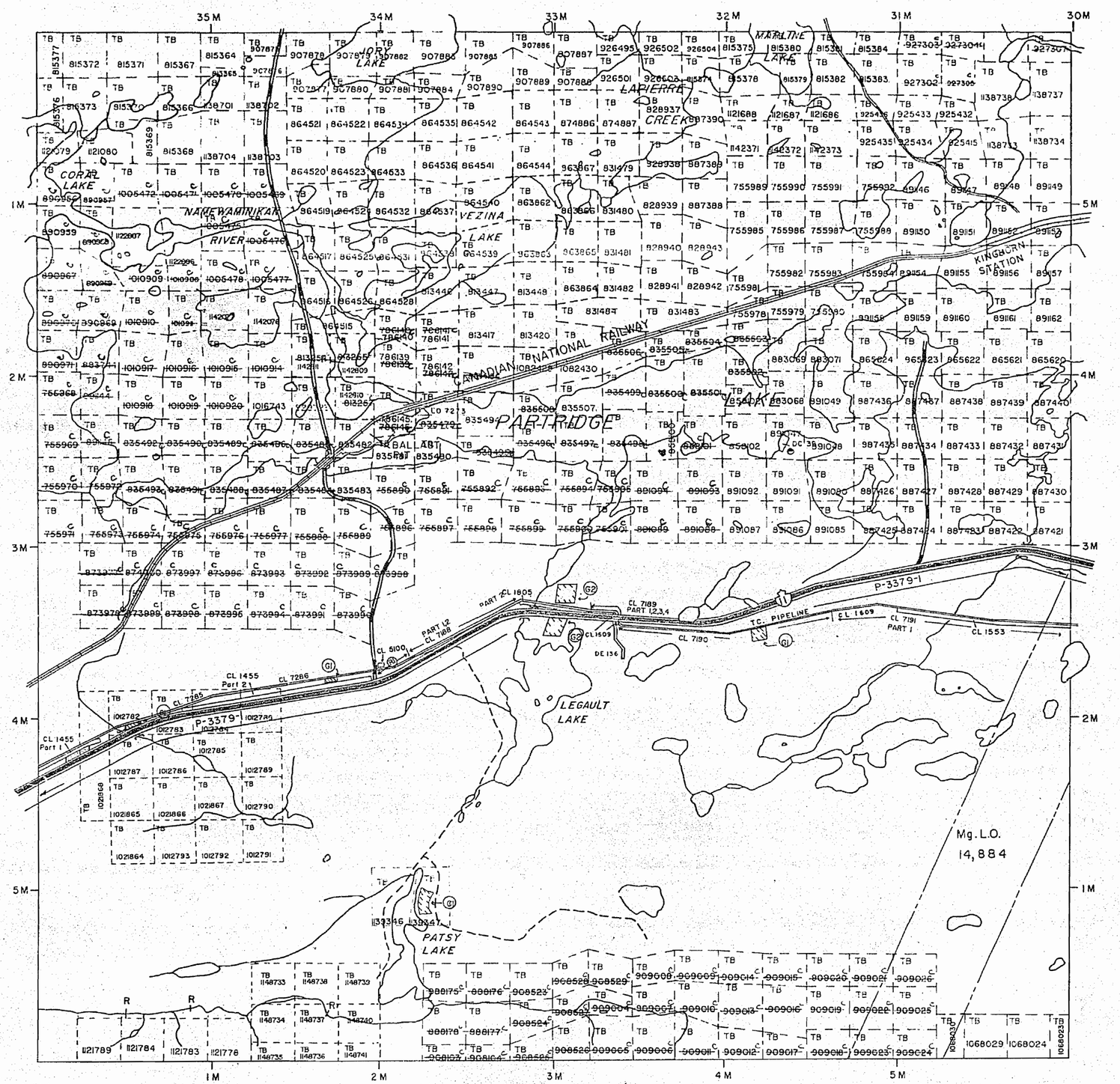

LEGEND

- HIGHWAY AND ROUTE No.
- OTHER ROADS
- TRAILS
- SURVEYED LINES:
  - TOWNSHIPS, BASE LINES, ETC.
  - LOTS, MINING CLAIMS, PARCELS, ETC.
- UNSURVEYED LINES:
  - LOT LINES
  - PARCEL BOUNDARY
  - MINING CLAIMS ETC.
- RAILWAY AND RIGHT OF WAY
- UTILITY LINES
- NON-PERENNIAL STREAM
- FLOODING OR FLOODING RIGHTS
- SUBDIVISION OR COMPOSITE PLAN
- RESERVATIONS
- ORIGINAL SHORELINE
- MARSH OR MUSKEG
- MINES
- TRAVERSE MONUMENT

SCALE: 1 INCH = 40 CHAINS

FEET 0 1000 2000 4000 6000 8000
METRES 0 200 1000 (1 KM) 2000 (2 KM)

TOWNSHIP

LEGAULT

M.N.R. ADMINISTRATIVE DISTRICT

NIPIGON & GERALDTON

MINING DIVISION

THUNDER BAY

LAND TITLES / REGISTRY DIVISION

THUNDER BAY

Ontario Ministry of Natural Resources — Land Management Branch

Date	Number
FEBRUARY, 1981	G-170
DATE: SEPTEMBER, 1989	

1795

LAPIERRE TWP. - M.1791

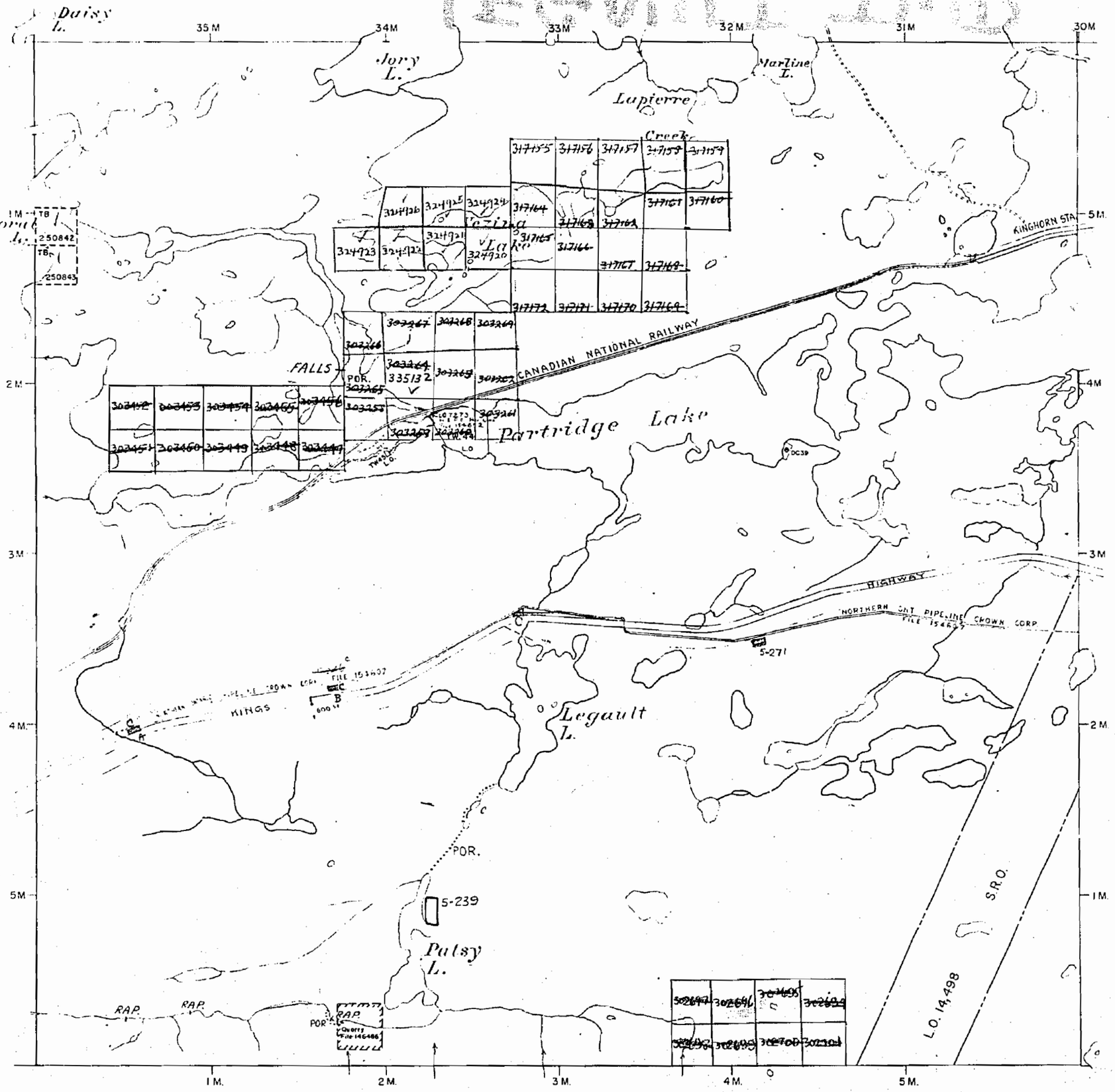

92 MAY 6 PM 12 50

DISPOSITION OF CROWN LANDS

TYPE OF DOCUMENT	SYMBOL
PATENT, SURFACE & MINING RIGHTS	
" , SURFACE RIGHTS ONLY	
" , MINING RIGHTS ONLY	
LEASE, SURFACE & MINING RIGHTS	
" , SURFACE RIGHTS ONLY	
" , MINING RIGHTS ONLY	
LICENCE OF OCCUPATION	
ORDER-IN-COUNCIL	OC
RESERVATION	
CANCELLED	
SAND & GRAVEL	

NOTE: MINING RIGHTS IN PARCELS PATENTED PRIOR TO MAY 6, 1913, VESTED IN ORIGINAL PATENTEE BY THE PUBLIC LANDS ACT, R.S.O. 1970, CHAP. 380, SEC. 63, SUBSEC 1.

- (G1) GRAVEL RESERVE
- (G2) M.T.C. GRAVEL PIT NO. 2C-16
- (G3) M.T.C. GRAVEL PIT NO. 2C-17
- (R1) ORDER W 81/87 NCR SRO WITHDRAWN- SEE LEGAULT TWP LANDROLL
- (R2) PEND. AGGREG. APPL. JULY 05,91

THE SURFACE RIGHTS LYING WITHIN 40.25 m. OF THE CENTER-LINE OF THE TRANS CANADA PIPELINE RIGHT-OF-WAY ARE WITHDRAWN FROM STAKING OUT, PROSPECTING, SALE OR LEASE BY ORDER W-01/91/ONT. DATED SEPT. 20, 1991. SECTION 112 OF THE NATIONAL ENERGY ACT APPLIES TO THIS AREA

THE INFORMATION THAT APPEARS ON THIS MAP HAS BEEN COMPILED FROM VARIOUS SOURCES, AND ACCURACY IS NOT GUARANTEED. THOSE WISHING TO STAKE MINING CLAIMS SHOULD CONSULT WITH THE MINING RECORDER, MINISTRY OF NORTHERN DEVELOPMENT AND MINES, FOR ADDITIONAL INFORMATION ON THE STATUS OF THE LANDS SHOWN HEREON.

LAPIERRE TWP. G-65

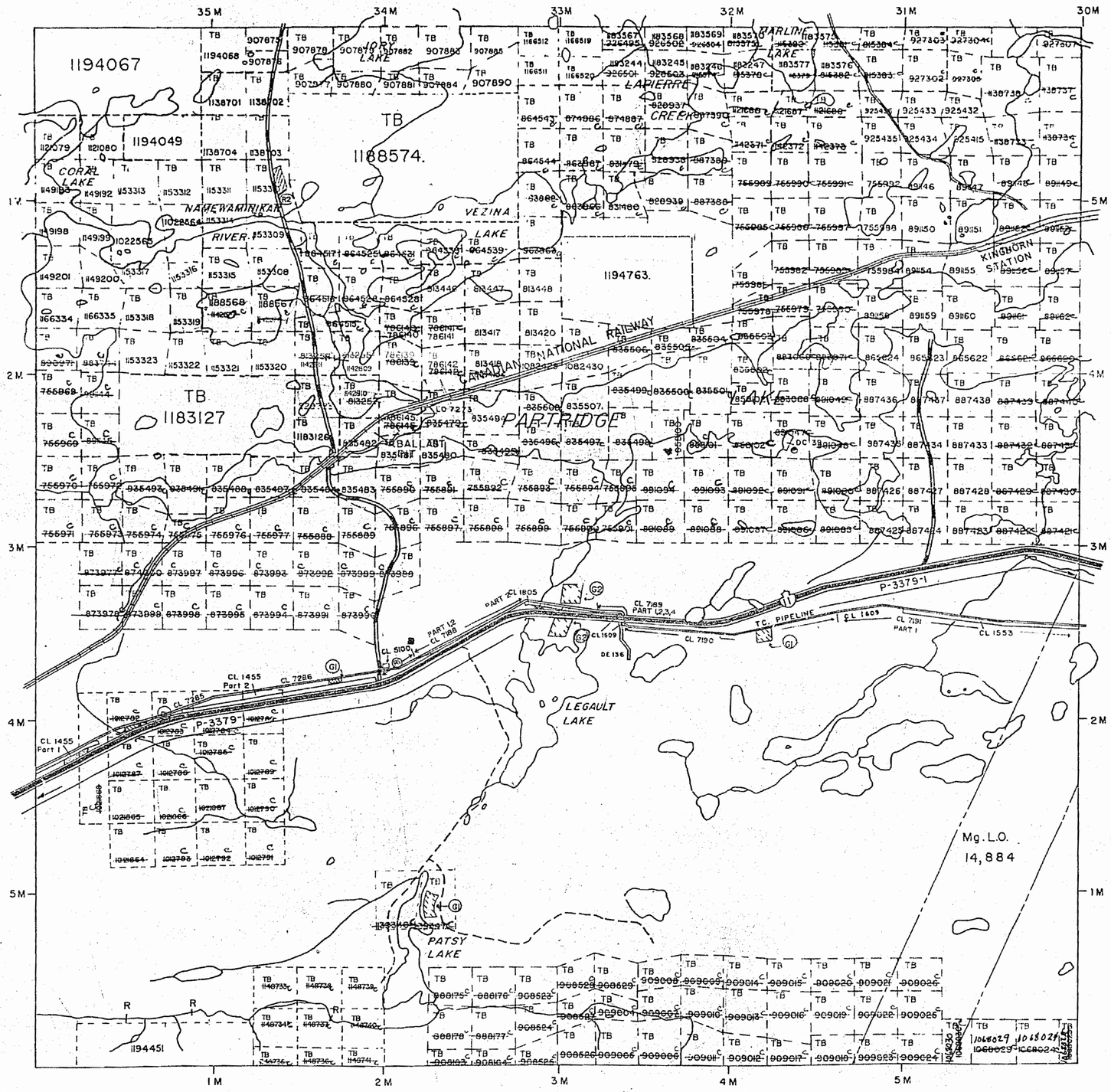

LEGEND

- HIGHWAY AND ROUTE No.
- OTHER ROADS
- TRAILS
- SURVEYED LINES:
  - TOWNSHIPS, BASE LINES, ETC.
  - LOTS, MINING CLAIMS, PARCELS, ETC
- UNSURVEYED LINES:
  - LOT LINES
  - PARCEL BOUNDARY
  - MINING CLAIMS ETC.
- RAILWAY AND RIGHT OF WAY
- UTILITY LINES
- NON-PERENNIAL STREAM
- FLOODING OR FLOODING RIGHTS
- SUBDIVISION OR COMPOSITE PLAN
- RESERVATIONS
- ORIGINAL SHORELINE
- MARSH OR MUSKEG
- MINES
- TRAVERSE MONUMENT

LAND USE PERMITS FOR COMMERCIAL TOURISM, OUTPOST CAMPS

SCALE: 1 INCH = 40 CHAINS

FEET 0 1000 2000 4000 6000 8000

METRES 0 200 1000 (1 KM) 2000 (2 KM)

TOWNSHIP

LEGAULT

M.N.R. ADMINISTRATIVE DISTRICT

NIPIGON & GERALDTON

MINING DIVISION

THUNDER BAY

LAND TITLES / REGISTRY DIVISION

THUNDER BAY

Ontario Ministry of Natural Resources — Land Management Branch

Date	Number
FEBRUARY, 1981	G-170
DATE: SEPTEMBER, 1989	

1795

LEGAULT

DISTRICT OF THUNDER BAY

Scale:- 40 Chains = 1 Inch

North Astly

LAPIERRE

LEDUC

COLTER

Daisy L.

Jory L.

Marline L.

Lapierre Creek

Coral L.

Tezina Lake

Partridge Lake

Legault L.

Patsy L.

CANADIAN NATIONAL RAILWAY

KING'S HIGHWAY

35M 34M 33M 32M 31M

1M 2M 3M 4M 5M

1958

DISPOSITION OF CROWN LANDS

TYPE OF DOCUMENT	SYMBOL
PATENT, SURFACE & MINING RIGHTS	
" , SURFACE RIGHTS ONLY	
" , MINING RIGHTS ONLY	
LEASE, SURFACE & MINING RIGHTS	
" , SURFACE RIGHTS ONLY	
" , MINING RIGHTS ONLY	
LICENCE OF OCCUPATION	
ORDER-IN-COUNCIL	OC
RESERVATION	(R)
CANCELLED	
SAND & GRAVEL	(S)

NOTE: MINING RIGHTS IN PARCELS PATENTED PRIOR TO MAY 6, 1913, VESTED IN ORIGINAL PATENTEE BY THE PUBLIC LANDS ACT, R.S.O. 1970, CHAP. 380, SEC. 63, SUBSEC 1.

(G1) GRAVEL RESERVE
(G2) M.T.C. GRAVEL PIT NO. 2C-16
(G3) M.T.C. GRAVEL PIT NO. 2C-17
(R1) ORDER W 81/87 NCR SRO WITHDRAWN- SEE LEGAULT TWP LANDROLL
(R2) PEND. AGGREG. APPL. JULY05.91.

THE SURFACE RIGHTS LYING WITHIN 40.25 m. OF THE CENTER-LINE OF THE TRANS CANADA PIPELINE RIGHT-OF-WAY ARE WITHDRAWN FROM STAKING OUT, PROSPECTING, SALE OR LEASE BY ORDER W-01/91/ONT. DATED SEPT. 20, 1991. SECTION 112 OF THE NATIONAL ENERGY ACT APPLIES TO THIS AREA

THE INFORMATION THAT APPEARS ON THIS MAP HAS BEEN COMPILED FROM VARIOUS SOURCES, AND ACCURACY IS NOT GUARANTEED. THOSE WISHING TO STAKE MINING CLAIMS SHOULD CONSULT WITH THE MINING RECORDER, MINISTRY OF NORTHERN DEVELOPMENT AND MINES, FOR ADDITIONAL INFORMATION ON THE STATUS OF THE LANDS SHOWN HEREON.

LAPIERRE TWP. G-65

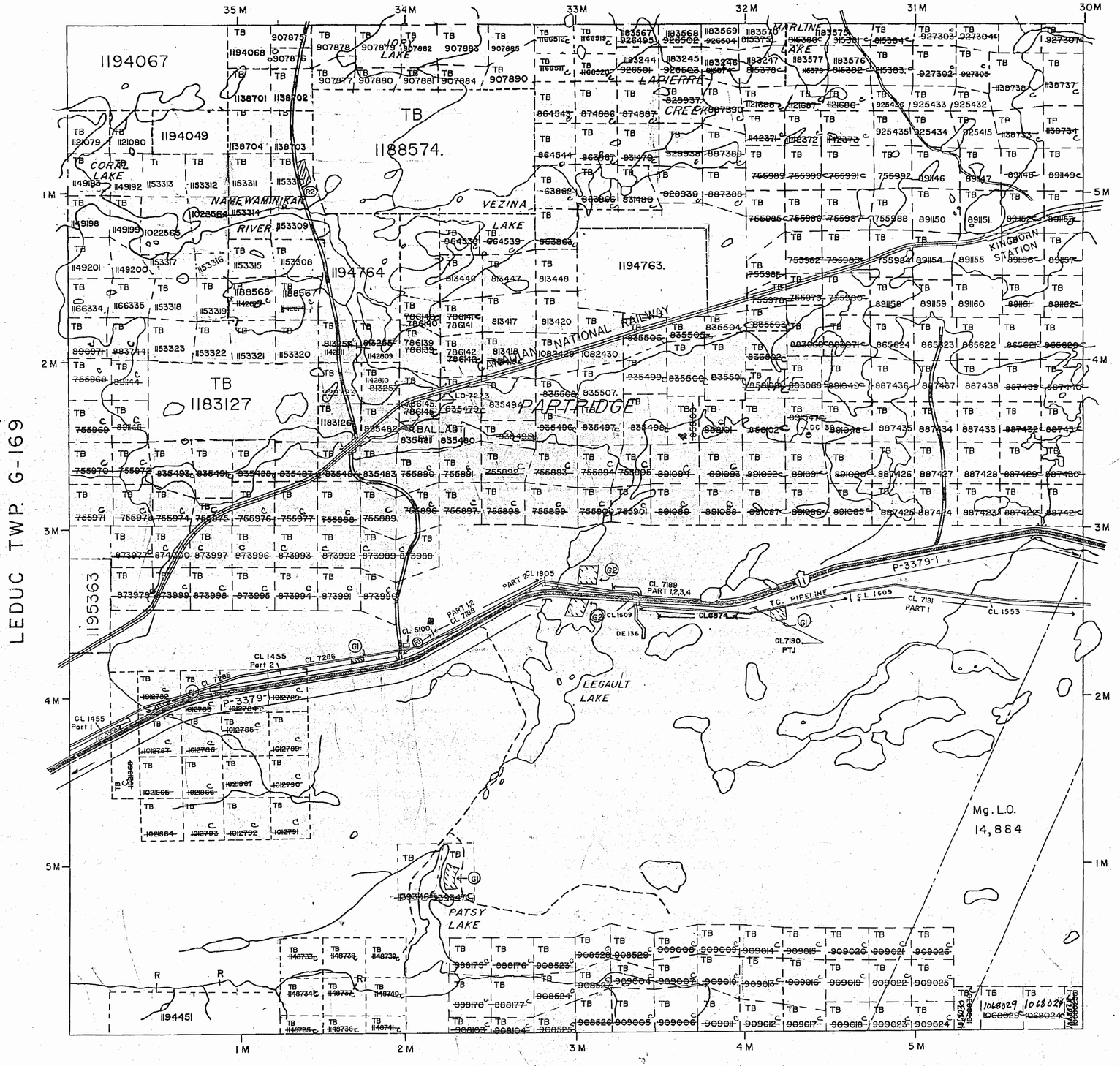

SOUTH OF LEGAULT TWP. G-131

LEGEND

- HIGHWAY AND ROUTE No.
- OTHER ROADS
- TRAILS
- SURVEYED LINES:
  - TOWNSHIPS, BASE LINES, ETC.
  - LOTS, MINING CLAIMS, PARCELS, ETC.
- UNSURVEYED LINES:
  - LOT LINES
  - PARCEL BOUNDARY
  - MINING CLAIMS ETC.
- RAILWAY AND RIGHT OF WAY
- UTILITY LINES
- NON-PERENNIAL STREAM
- FLOODING OR FLOODING RIGHTS
- SUBDIVISION OR COMPOSITE PLAN
- RESERVATIONS
- ORIGINAL SHORELINE
- MARSH OR MUSKEG
- MINES
- TRAVERSE MONUMENT

LAND USE PERMITS FOR COMMERCIAL TOURISM, OUTPOST CAMPS

SCALE: 1 INCH = 40 CHAINS

FEET 0 1000 2000 4000 6000 8000
METRES 0 200 1000 2000
(1 KM) (2 KM)

TOWNSHIP

LEGAULT

M.N.R. ADMINISTRATIVE DISTRICT
NIPIGON & GERALDTON
MINING DIVISION
THUNDER BAY
LAND TITLES / REGISTRY DIVISION
THUNDER BAY

Ontario Ministry of Natural Resources — Land Management Branch

Out of service Jan. 25/93.

Date	Number
FEBRUARY, 1981	G-170
DATE: SEPTEMBER, 1989	

1795

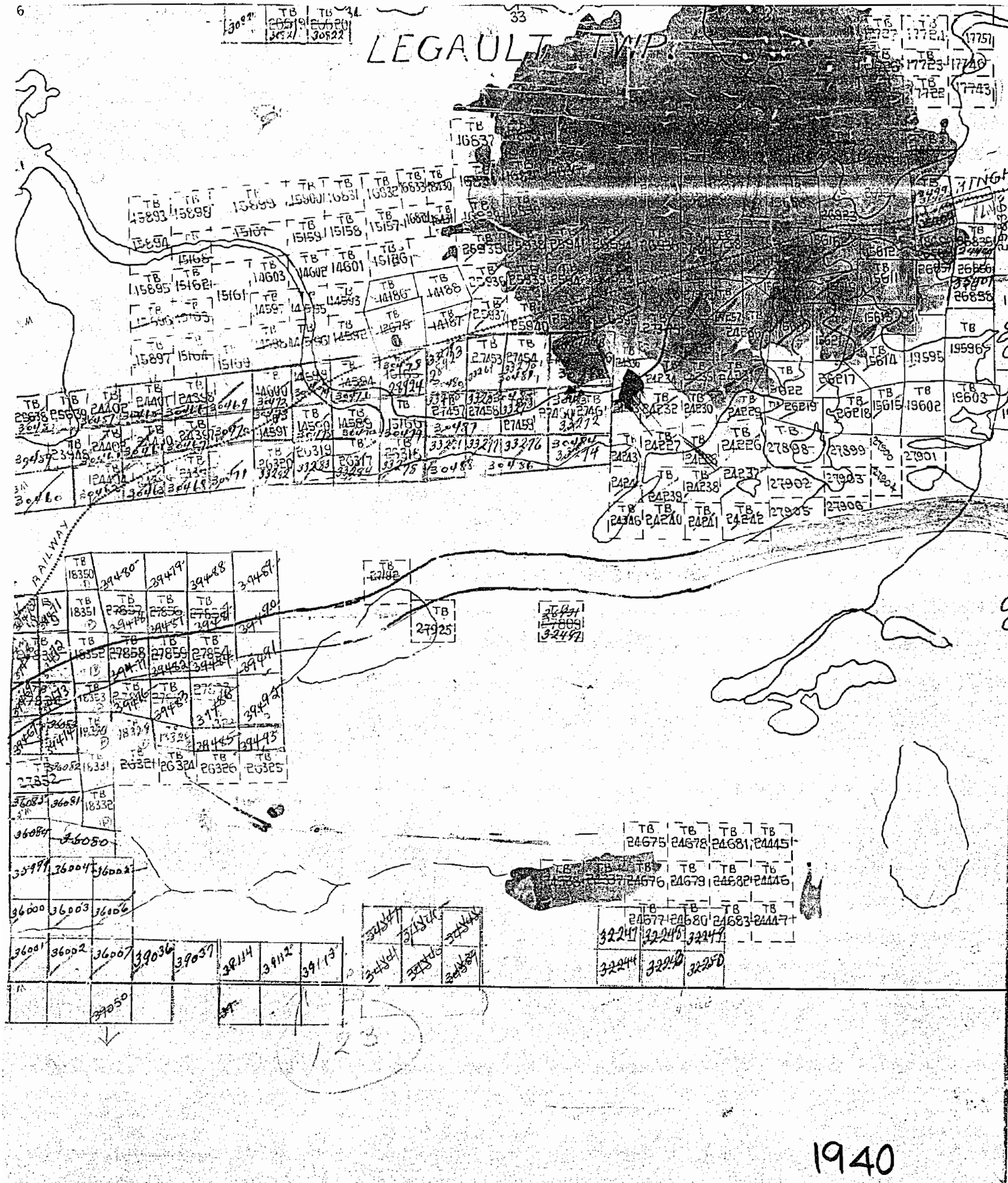
LEGAULT TWP.
33
RAILWAY
TB 16837
TB 15893
TB 15898
TB 15899
TB 15900
TB 16831
TB 16832
TB 16833
TB 16830
TB 15894
TB 15167
TB 15159
TB 15158
TB 15157
TB 15895
TB 15162
TB 15161
TB 14603
TB 14602
TB 14601
TB 15126
TB 14186
TB 14188
TB 14187
TB 14593
TB 14592
TB 15897
TB 15104
TB 15169
TB 14600
TB 14591
TB 14590
TB 14589
TB 15160
TB 27453
TB 27454
TB 27457
TB 27458
TB 27459
TB 27460
TB 27461
TB 24232
TB 24230
TB 24229
TB 24227
TB 24226
TB 24243
TB 24238
TB 24239
TB 24240
TB 24241
TB 24242
TB 24346
TB 26217
TB 26218
TB 26219
TB 26320
TB 26319
TB 26317
TB 26316
TB 15614
TB 15615
TB 19595
TB 19596
TB 19602
TB 19603
TB 27898
TB 27899
TB 27901
TB 27902
TB 27903
TB 27905
TB 27906
TB 18350
TB 18351
TB 18352
TB 18353
TB 18331
TB 18332
TB 27858
TB 27859
TB 27854
TB 27852
TB 26321
TB 26324
TB 26326
TB 26325
TB 27925
TB 27809
TB 24675
TB 24678
TB 24681
TB 24445
TB 24676
TB 24679
TB 24682
TB 24446
TB 24677
TB 24680
TB 24683
TB 24447
39480
39479
39488
39489
39490
39491
39492
39493
36080
36081
36084
36000
36003
36006
36001
36002
36007
39036
39037
39050
123

1940

DISPOSITION OF CROWN LANDS

TYPE OF DOCUMENT	SYMBOL
PATENT, SURFACE & MINING RIGHTS	
" , SURFACE RIGHTS ONLY	
" , MINING RIGHTS ONLY	
LEASE, SURFACE & MINING RIGHTS	
" , SURFACE RIGHTS ONLY	
" , MINING RIGHTS ONLY	
LICENCE OF OCCUPATION	
ORDER-IN-COUNCIL	OC
RESERVATION	(R)
CANCELLED	
SAND & GRAVEL	

NOTE: MINING RIGHTS IN PARCELS PATENTED PRIOR TO MAY 6, 1913, VESTED IN ORIGINAL PATENTEE BY THE PUBLIC LANDS ACT, R.S.O. 1970, CHAP. 380, SEC. 63, SUBSEC 1.

(G1) GRAVEL RESERVE
(G2) M.T.C. GRAVEL PIT NO. 2C-16
(G3) M.T.C. GRAVEL PIT NO. 2C-17
(R) ORDER W 81/87 NCR SRO WITHDRAWN- SEE LEGAULT TWP LANDROLL

LAPIERRE TWP. G-65

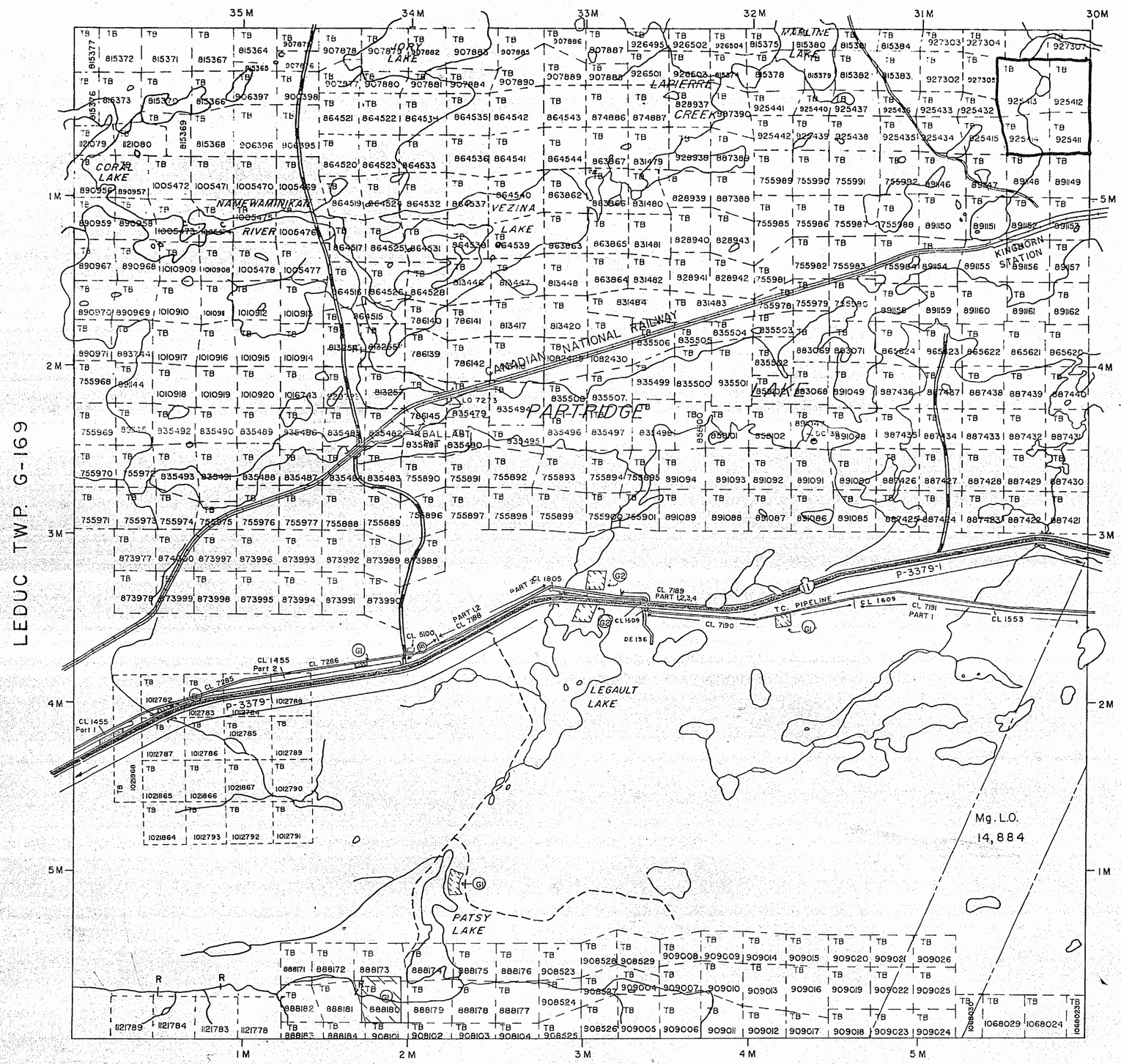

SOUTH OF LEGAULT TWP. G-131

LEGEND

- HIGHWAY AND ROUTE No.
- OTHER ROADS
- TRAILS
- SURVEYED LINES:
  - TOWNSHIPS, BASE LINES, ETC.
  - LOTS, MINING CLAIMS, PARCELS, ETC.
- UNSURVEYED LINES:
  - LOT LINES
  - PARCEL BOUNDARY
  - MINING CLAIMS ETC.
- RAILWAY AND RIGHT OF WAY
- UTILITY LINES
- NON-PERENNIAL STREAM
- FLOODING OR FLOODING RIGHTS
- SUBDIVISION OR COMPOSITE PLAN
- RESERVATIONS
- ORIGINAL SHORELINE
- MARSH OR MUSKEG
- MINES
- TRAVERSE MONUMENT

RECEIVED
THUNDER BAY
MINING DIVISION
'90 JAN 2 PM 12 43

SCALE: 1 INCH = 40 CHAINS

FEET 0 1000 2000 4000 6000 8000
METRES 0 200 1000 (1 KM) 2000 (2 KM)

TOWNSHIP

LEGAULT

M.N.R. ADMINISTRATIVE DISTRICT

NIPIGON & GERALDTON

MINING DIVISION

THUNDER BAY

LAND TITLES / REGISTRY DIVISION

THUNDER BAY

Ontario Ministry of Natural Resources — Land Management Branch

Date	Number
FEBRUARY, 1981	G-170
DATE: SEPTEMBER, 1989	

1795

LEGAULT

DISTRICT OF THUNDER BAY

Scale:- 40 Chains- 1 Inch

SURVEYS AND MAPPING BRANCH
FEB 15 1956
MINING DIVISION

LAPIERRE

North Astly

LEDUC

COLTER

Daisy L.

Jory L.

Marline L.

Lapierre Creek

Vezina Lake

Coral L.

Lake Partridge

Legault

Patsy L.

C.N.R.

C.P.R.

C.N.R. CANADIAN NATIONAL RAILWAY

HIGHWAY

Surface observations 200 links by Dept. of Lands

Sheets joined thus

LEGAULT TB #25

1956

LAPIERRE TWP. G-65

DISPOSITION OF CROWN LANDS

TYPE OF DOCUMENT	SYMBOL
PATENT, SURFACE & MINING RIGHTS	
" , SURFACE RIGHTS ONLY	
" , MINING RIGHTS ONLY	
LEASE, SURFACE & MINING RIGHTS	
" , SURFACE RIGHTS ONLY	
" , MINING RIGHTS ONLY	
LICENCE OF OCCUPATION	
ORDER-IN-COUNCIL	OC
RESERVATION	(R)
CANCELLED	⊗
SAND & GRAVEL	(S)

NOTE: MINING RIGHTS IN PARCELS PATENTED PRIOR TO MAY 6, 1913, VESTED IN ORIGINAL PATENTEE BY THE PUBLIC LANDS ACT, R.S.O. 1970, CHAP. 380, SEC. 63, SUBSEC 1.

(G1) GRAVEL RESERVE
(G2) M.T.C. GRAVEL PIT NO. 2C-16
(G3) M.T.C. GRAVEL PIT NO. 2C-17
(R1) ORDER W 81/87 NCR SRO WITHDRAWN- SEE LEGAULT TWP LANDROLL
(R2) PEND. AGGREG. APPL. JULY05.91

THE SURFACE RIGHTS LYING WITHIN 40.25 m. OF THE CENTER-LINE OF THE TRANS CANADA PIPELINE RIGHT-OF-WAY ARE WITHDRAWN FROM STAKING OUT, PROSPECTING, SALE OR LEASE BY ORDER W-01/91, ONT. DATED SEPT. 20, 1991. SECTION 112 OF THE NATIONAL ENERGY ACT APPLIES TO THIS AREA

THE INFORMATION THAT APPEARS ON THIS MAP HAS BEEN COMPILED FROM VARIOUS SOURCES, AND ACCURACY IS NOT GUARANTEED. THOSE WISHING TO STAKE MINING CLAIMS SHOULD CONSULT WITH THE MINING RECORDER, MINISTRY OF NORTHERN DEVELOPMENT AND MINES, FOR ADDITIONAL INFORMATION ON THE STATUS OF THE LANDS SHOWN HEREON.

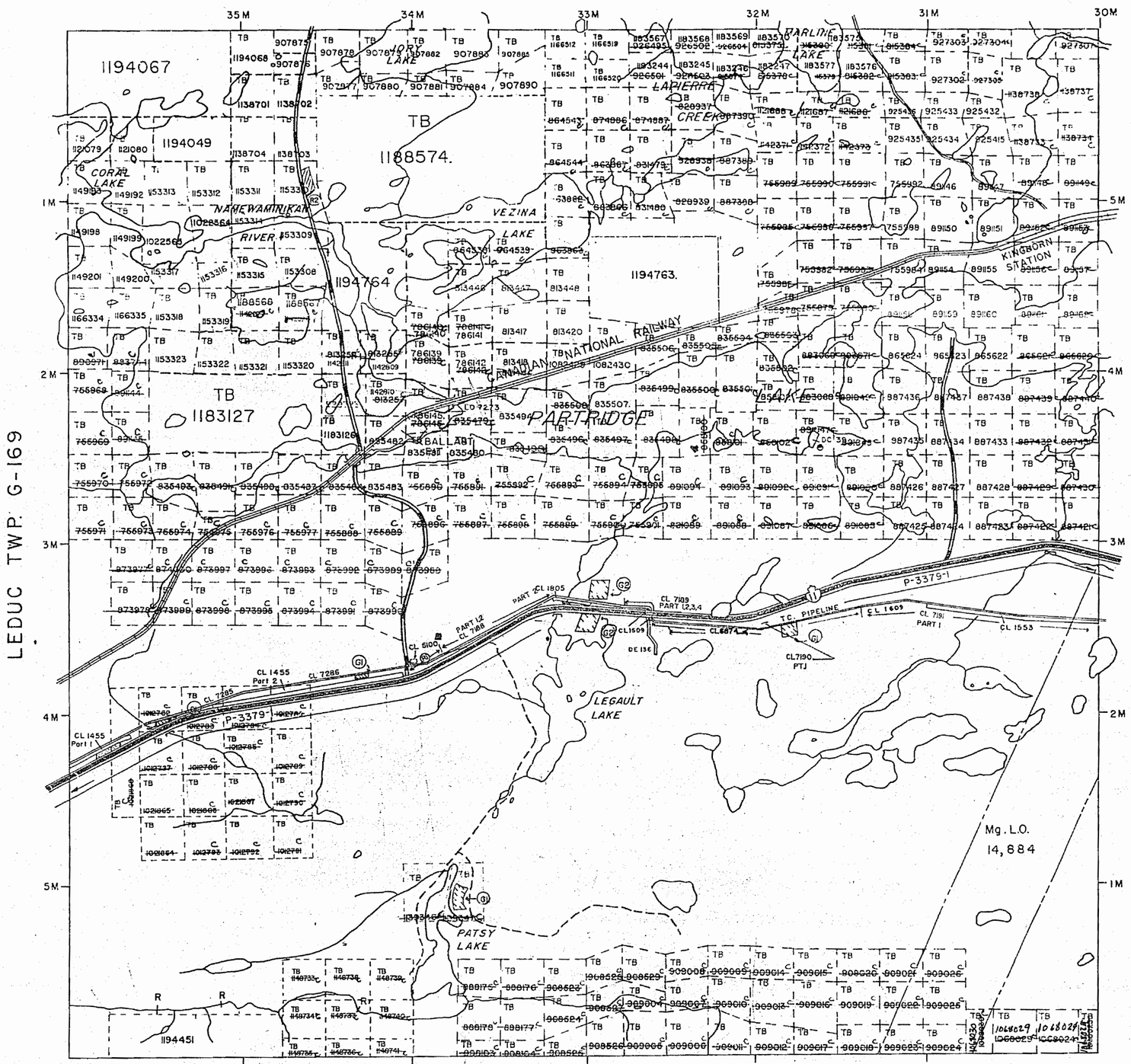

LEGEND

- HIGHWAY AND ROUTE No.
- OTHER ROADS
- TRAILS
- SURVEYED LINES:
  - TOWNSHIPS, BASE LINES, ETC.
  - LOTS, MINING CLAIMS, PARCELS, ETC.
- UNSURVEYED LINES:
  - LOT LINES
  - PARCEL BOUNDARY
  - MINING CLAIMS ETC.
- RAILWAY AND RIGHT OF WAY
- UTILITY LINES
- NON-PERENNIAL STREAM
- FLOODING OR FLOODING RIGHTS
- SUBDIVISION OR COMPOSITE PLAN
- RESERVATIONS
- ORIGINAL SHORELINE
- MARSH OR MUSKEG
- MINES
- TRAVERSE MONUMENT

LAND USE PERMIT FOR COMMERCIAL TOURISM OUTPOST CAMP (V)

SCALE: 1 INCH = 40 CHAINS

FEET 0 1000 2000 4000 6000 8000
METRES 0 200 1000 (1 KM) 2000 (2 KM)

TOWNSHIP

LEGAULT

M.N.R. ADMINISTRATIVE DISTRICT

NIPIGON & GERALDTON

MINING DIVISION

THUNDER BAY

LAND TITLES / REGISTRY DIVISION

THUNDER BAY

Ministry of Natural Resources — Land Management Branch — Ontario

RECEIVED
THUNDER BAY
MINING DIVISION
SEP 23 AM 9 54

Date	Number
FEBRUARY, 1981	G-170
DATE: SEPTEMBER, 1989	

1795

LEGAULT

DISTRICT OF THUNDER BAY

Scale:- 40 Chains = 1 Inch

LAPIERRE

LEDUC

COLTER

North Ast'y

Daisy L.

Jory L.

Marline L.

Lapierre Creek

Coral L.

Tezina Lake

Partridge Lake

Legault L.

Patsy L.

CANADIAN NATIONAL RAILWAY

FALLS

Por.

TCP

KING'S HIGHWAY

600 FT.

R'y.

BAR

W.O.P. 5-19 16 Kms

SURFACE RIGHTS RESERVED (OPEN M.R.O.)

PROPOSED ANACONDA RLY

Surface reservations 400' wide by Dept of L. & F.
Section Reserve thus .....

Cancelled & Withdrawn Partridge L. See ext Surv. Fab. 164 or Timber Limit Hall

M 1795

DISPOSITION OF CROWN LANDS

TYPE OF DOCUMENT	SYMBOL
PATENT, SURFACE & MINING RIGHTS	
" , SURFACE RIGHTS ONLY	
" , MINING RIGHTS ONLY	
LEASE, SURFACE & MINING RIGHTS	
" , SURFACE RIGHTS ONLY	
" , MINING RIGHTS ONLY	
LICENCE OF OCCUPATION	
ORDER-IN-COUNCIL	OC
RESERVATION	
CANCELLED	
SAND & GRAVEL	

NOTE: MINING RIGHTS IN PARCELS PATENTED PRIOR TO MAY 6, 1913, VESTED IN ORIGINAL PATENTEE BY THE PUBLIC LANDS ACT, R.S.O. 1970, CHAP. 380, SEC. 63, SUBSEC 1.

- (G1) GRAVEL RESERVE
- (G2) M.T.C. GRAVEL PIT NO. 2C-16
- (G3) M.T.C. GRAVEL PIT NO. 2C-17
- (R1) ORDER W 81/87 NCR SRO WITHDRAWN- SEE LEGAULT TWP LANDROLL
- (R2) PEND. AGGREG. APPL. JULY05.91

THE INFORMATION THAT APPEARS ON THIS MAP HAS BEEN COMPILED FROM VARIOUS SOURCES, AND ACCURACY IS NOT GUARANTEED. THOSE WISHING TO STAKE MINING CLAIMS SHOULD CONSULT WITH THE MINISTRY OF NORTHERN DEVELOPMENT AND MINES, FOR ADDITIONAL INFORMATION ON THE STATUS OF THE LANDS SHOWN HEREON.

LAPIERRE TWP. G-65

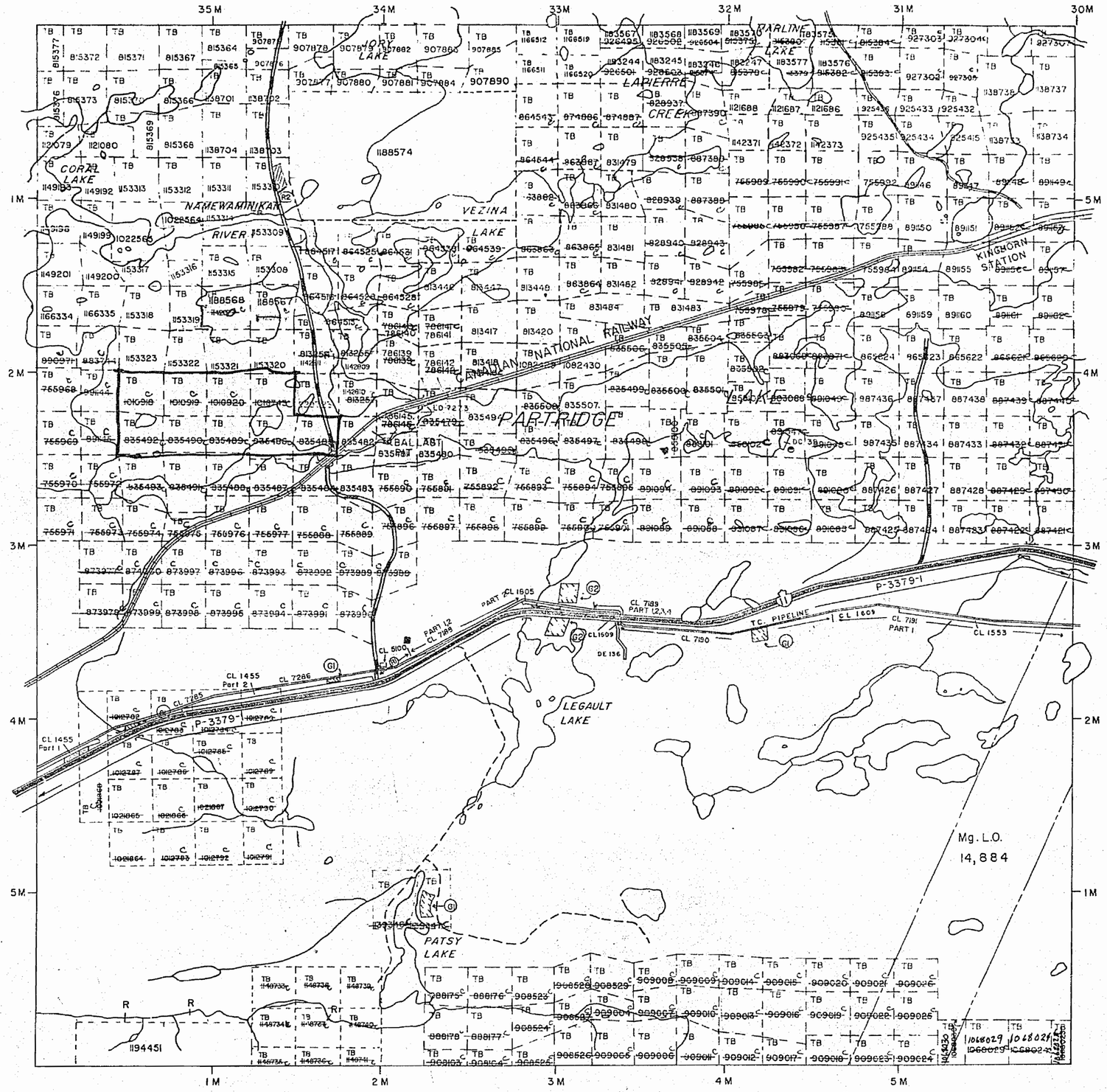

LEGEND

- HIGHWAY AND ROUTE No.
- OTHER ROADS
- TRAILS
- SURVEYED LINES:
  - TOWNSHIPS, BASE LINES, ETC.
  - LOTS, MINING CLAIMS, PARCELS, ETC.
- UNSURVEYED LINES:
  - LOT LINES
  - PARCEL BOUNDARY
  - MINING CLAIMS ETC.
- RAILWAY AND RIGHT OF WAY
- UTILITY LINES
- NON-PERENNIAL STREAM
- FLOODING OR FLOODING RIGHTS
- SUBDIVISION OR COMPOSITE PLAN
- RESERVATIONS
- ORIGINAL SHORELINE
- MARSH OR MUSKEG
- MINES
- TRAVERSE MONUMENT

LAND USE PERMITS FOR COMMERCIAL TOURISM OUTPOST CAMPS

SCALE: 1 INCH = 40 CHAINS

FEET 0 1000 2000 4000 6000 8000

METRES 0 200 1000 2000 (1 KM) (2 KM)

RECEIVED THUNDER BAY MINING DIVISION '91 NOV 4 PM 2 52

TOWNSHIP

LEGAULT

M.N.R. ADMINISTRATIVE DISTRICT

NIPIGON & GERALDTON

MINING DIVISION

THUNDER BAY

LAND TITLES / REGISTRY DIVISION

THUNDER BAY

Ontario Ministry of Natural Resources — Land Management Branch

Date	Number
FEBRUARY, 1981	G-170
DATE: SEPTEMBER, 1989	

1795

LEGAULT

DISTRICT OF THUNDER BAY

Scale - 40 Chains - 1 Inch

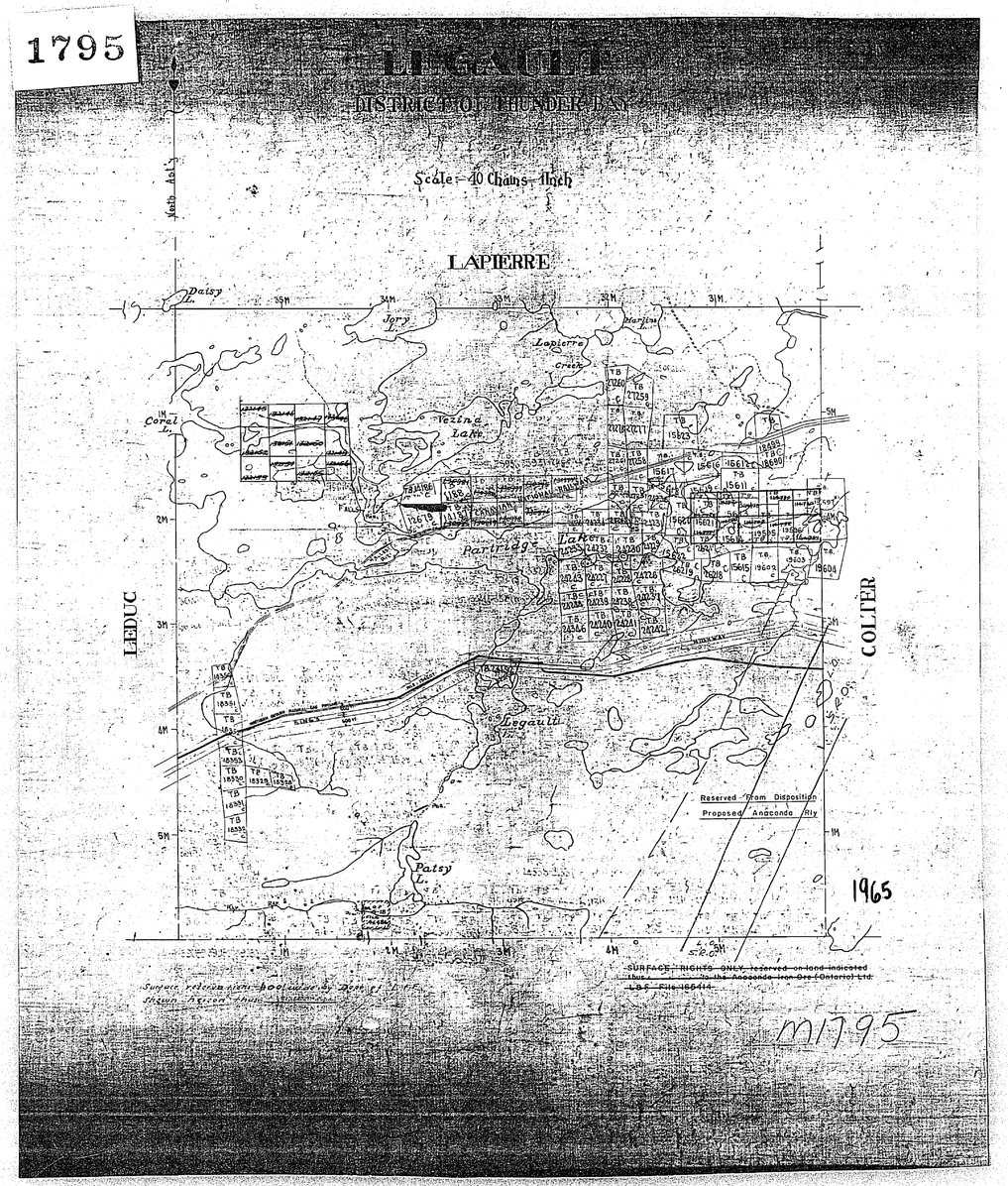

DISPOSITION OF CROWN LANDS

TYPE OF DOCUMENT	SYMBOL
PATENT, SURFACE & MINING RIGHTS	
" , SURFACE RIGHTS ONLY	
" , MINING RIGHTS ONLY	
LEASE, SURFACE & MINING RIGHTS	
" , SURFACE RIGHTS ONLY	
" , MINING RIGHTS ONLY	
LICENCE OF OCCUPATION	
ORDER-IN-COUNCIL	OC
RESERVATION	
CANCELLED	
SAND & GRAVEL	

NOTE: MINING RIGHTS IN PARCELS PATENTED PRIOR TO MAY 6, 1913, VESTED IN ORIGINAL PATENTEE BY THE PUBLIC LANDS ACT, R.S.O. 1970, CHAP. 380, SEC. 63, SUBSEC 1.

- GR — GRAVEL RESERVE
- GR — M.T.C. GRAVEL PIT NO. 2C-16
- GR — M.T.C. GRAVEL PIT NO. 2C-17
- RI — ORDER W 81/87 NCR SRO WITHDRAWN- SEE LEGAULT TWP LANDROLL
- PEND. AGGRES. APPL. JULY05/91

THE SURFACE RIGHTS LYING WITHIN 40.25 m. OF THE CENTER-LINE OF THE TRANS CANADA PIPELINE RIGHT-OF-WAY ARE WITHDRAWN FROM STAKING OUT, PROSPECTING, SALE OR LEASE BY ORDER W-01/91/ONT. DATED SEPT. 20, 1991. SECTION 112 OF THE NATIONAL ENERGY ACT APPLIES TO THIS AREA

THE INFORMATION THAT APPEARS ON THIS MAP HAS BEEN COMPILED FROM VARIOUS SOURCES, AND ACCURACY IS NOT GUARANTEED. THOSE WISHING TO STAKE MINING CLAIMS SHOULD CONSULT WITH THE MINING RECORDER, MINISTRY OF NORTHERN DEVELOPMENT AND MINES, FOR ADDITIONAL INFORMATION ON THE STATUS OF THE LANDS SHOWN HEREON.

LAPIERRE TWP. G-65

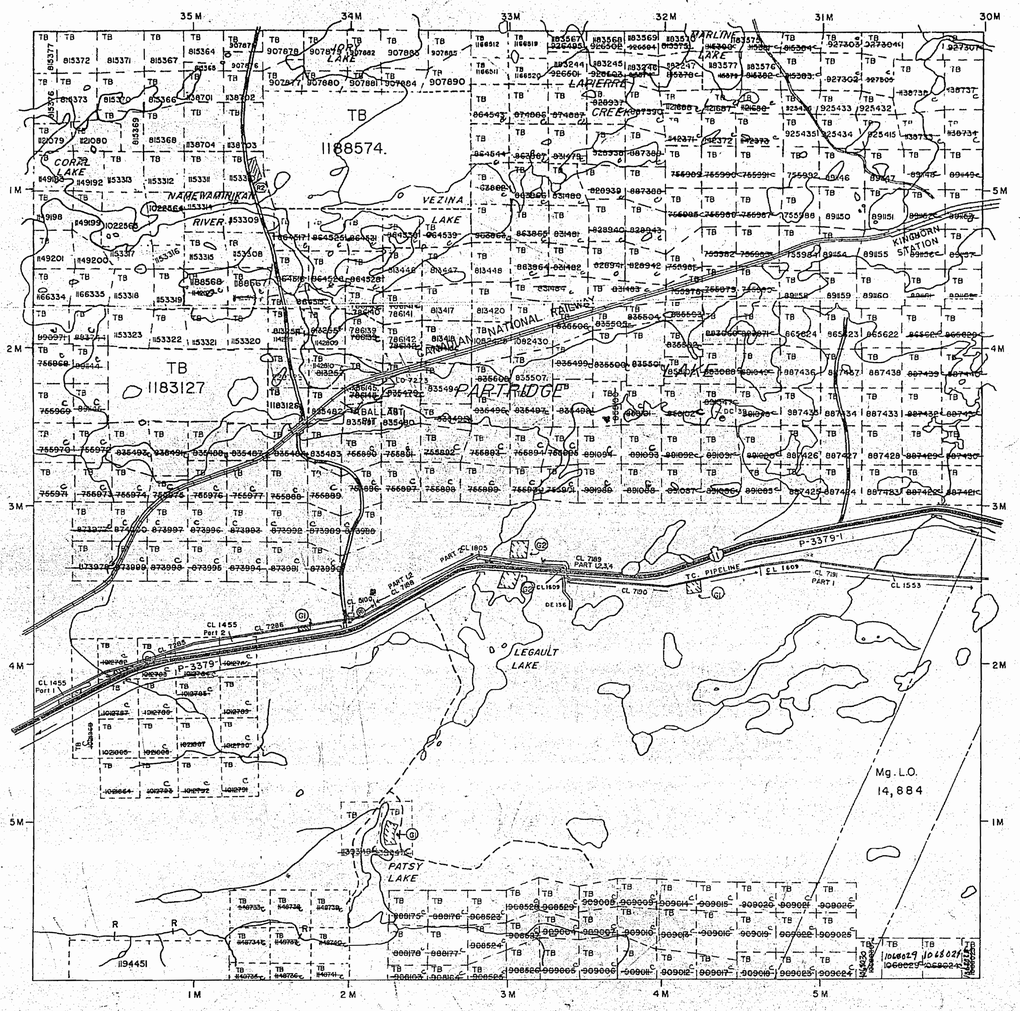

LEDUC TWP. G-169

COLTER TWP. G-

SOUTH OF LEGAULT TWP. G-131

LEGEND

- HIGHWAY AND ROUTE No.
- OTHER ROADS
- TRAILS
- SURVEYED LINES: TOWNSHIPS, BASE LINES, ETC.
- LOTS, MINING CLAIMS, PARCELS, ETC.
- UNSURVEYED LINES: LOT LINES
- PARCEL BOUNDARY
- MINING CLAIMS ETC.
- RAILWAY AND RIGHT OF WAY
- UTILITY LINES
- NON-PERENNIAL STREAM
- FLOODING OR FLOODING RIGHTS
- SUBDIVISION OR COMPOSITE PLAN
- RESERVATIONS
- ORIGINAL SHORELINE
- MARSH OR MUSKEG
- MINES
- TRAVERSE MONUMENT

LAND USE PERMITS FOR COMMERCIAL TOURISM OUTPOST CAMPS

RECEIVED THUNDER BAY MINING DIVISION '92 JUN 28 PM 2 42

SCALE: 1 INCH = 40 CHAINS

FEET 0 1000 2000 4000 6000 8000

METRES 0 200 1000 (1 KM) 2000 (2 KM)

TOWNSHIP

LEGAULT

M.N.R. ADMINISTRATIVE DISTRICT

NIPIGON & GERALDTON

MINING DIVISION

THUNDER BAY

LAND TITLES / REGISTRY DIVISION

THUNDER BAY

Ministry of Natural Resources — Land Management Branch — Ontario

Date	Number
FEBRUARY, 1981	G-170
DATE: SEPTEMBER, 1989	

G-170 LEGAULT TWP.

1795

LAPIERRE TWP. - M.1791.

LEDUC TWP. - M.1794

COLTER TWP. - M.1679

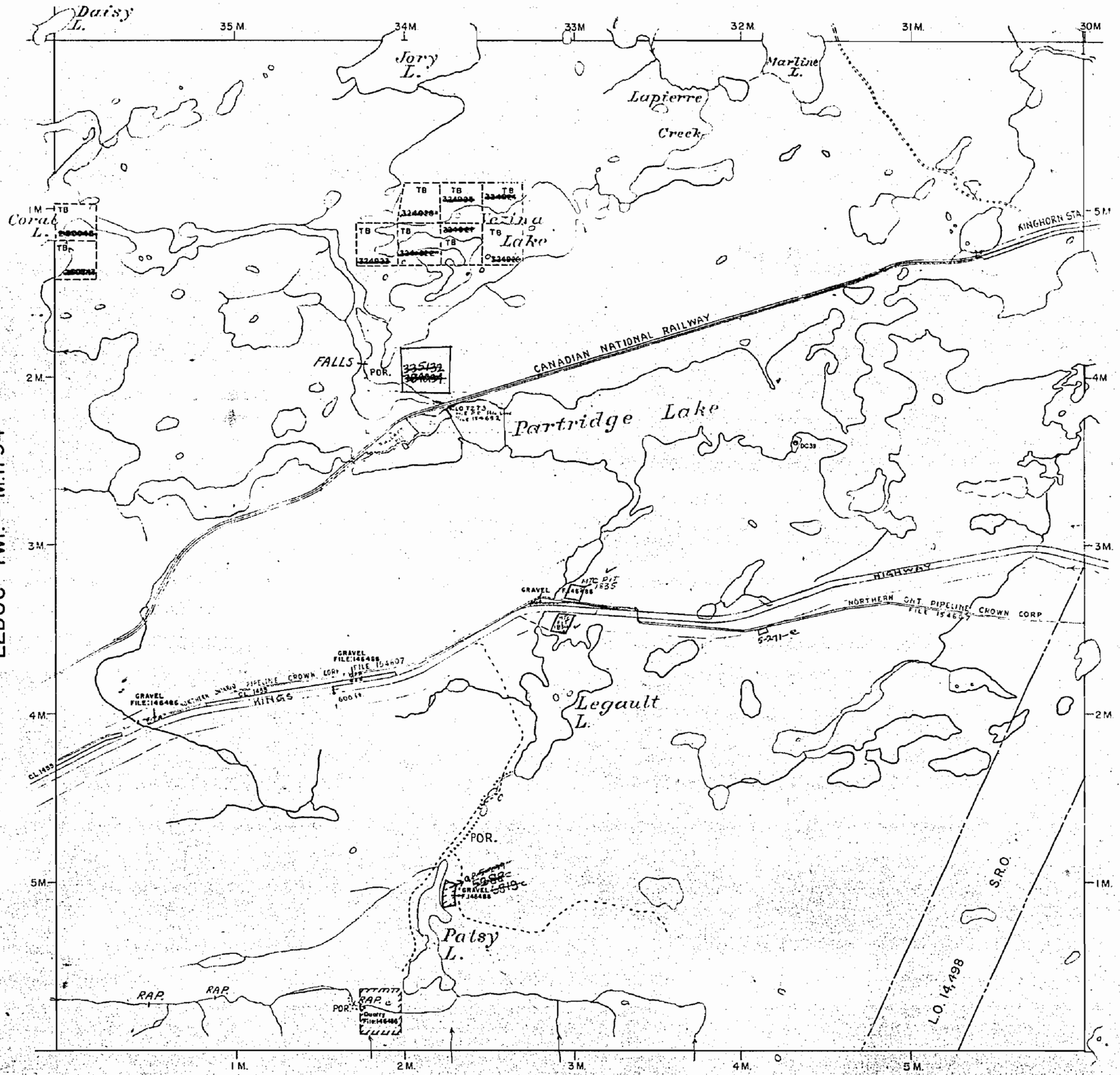

AREA - M.2866

NOTES

400' surface rights reservation along the shores of all lakes and rivers.

LEGEND

PATENTED LAND	Ⓟ or
PATENTED FOR SURFACE RIGHTS ONLY	
LEASE	Ⓛ
LICENSE OF OCCUPATION	L.O.
CROWN LAND SALES	C.S.
LOCATED LAND	Loc.
CANCELLED	C.
MINING RIGHTS ONLY	M.R.O.
SURFACE RIGHTS ONLY	S.R.O.
HIGHWAY & ROUTE NO.	(17)
ROADS	
TRAILS	
RAILWAYS	
POWER LINES	
MARSH OR MUSKEG	
MINES	

*used only with summer resort locations or when space is limited

TOWNSHIP OF

LEGAULT

1973

DISTRICT OF THUNDER BAY

THUNDER BAY MINING DIVISION

NTP

SCALE: 1 INCH = 40 CHAINS (1/2 MILE)

DR. N G	PLAN NO. M.1795
DATE FEB 71	

ONTARIO
DEPARTMENT OF MINES
AND NORTHERN AFFAIRS

DISPOSITION OF CROWN LANDS

TYPE OF DOCUMENT	SYMBOL
PATENT, SURFACE & MINING RIGHTS	③
" , SURFACE RIGHTS ONLY	④
" , MINING RIGHTS ONLY	⑤
LEASE, SURFACE & MINING RIGHTS	⑥
" , SURFACE RIGHTS ONLY	⑦
" , MINING RIGHTS ONLY	⑧
LICENCE OF OCCUPATION	⑨
ORDER-IN-COUNCIL	OC
RESERVATION	Ⓡ
CANCELLED	⊗
SAND & GRAVEL	Ⓢ

NOTE: MINING RIGHTS IN PARCELS PATENTED PRIOR TO MAY 6, 1913, VESTED IN ORIGINAL PATENTEE BY THE PUBLIC LANDS ACT, R.S.O. 1970, CHAP. 380, SEC. 63, SUBSEC 1.

(G1) GRAVEL RESERVE
(G2) M.T.C. GRAVEL PIT NO. 2C-16
(G3) M.T.C. GRAVEL PIT NO. 2C-17
(R) ORDER W 81/87 NCR SRO WITHDRAWN-SEE LEGAULT TWP LANDROLL
(R2) PEND. AGGREG. APPL. JULY05.91

THE SURFACE RIGHTS LYING WITHIN 40.25 m. OF THE CENTER-LINE OF THE TRANS CANADA PIPELINE RIGHT-OF-WAY ARE WITHDRAWN FROM STAKING OUT. PROSPECTING, SALE OR LEASE BY ORDER W-01/91/ONT. DATED SEPT. 20, 1991. SECTION 112 OF THE NATIONAL ENERGY ACT APPLIES TO THIS AREA

THE INFORMATION THAT APPEARS ON THIS MAP HAS BEEN COMPILED FROM VARIOUS SOURCES, AND ACCURACY IS NOT GUARANTEED. THOSE WISHING TO STAKE MINING CLAIMS SHOULD CONSULT WITH THE MINING RECORDER, MINISTRY OF NORTHERN DEVELOPMENT AND MINES, FOR ADDITIONAL INFORMATION ON THE STATUS OF THE LANDS SHOWN HEREON.

LAPIERRE TWP. G-65

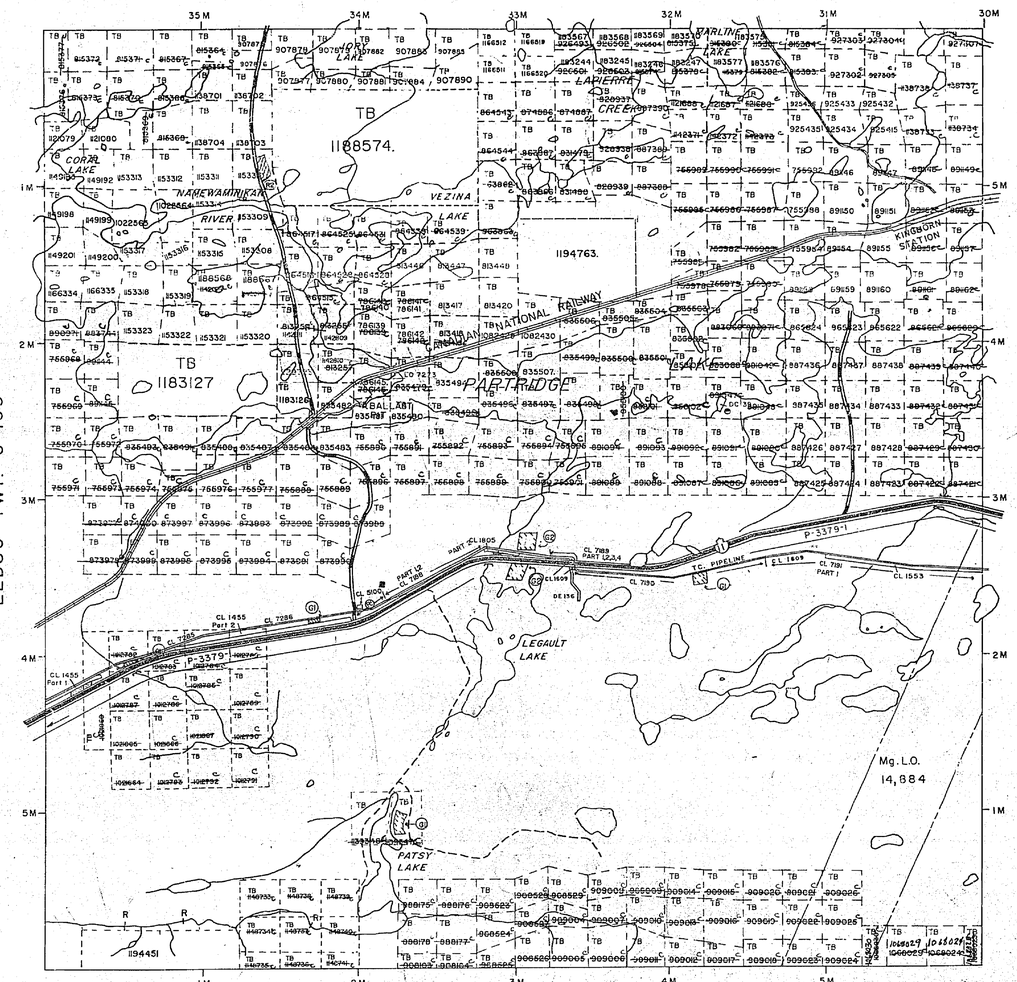

LEDUC TWP. G-169

COLTER TWP. G-

SOUTH OF LEGAULT TWP. G-131

LEGEND

- HIGHWAY AND ROUTE No.
- OTHER ROADS
- TRAILS
- SURVEYED LINES: TOWNSHIPS, BASE LINES, ETC.
- SURVEYED LINES: LOTS, MINING CLAIMS, PARCELS, ETC.
- UNSURVEYED LINES: LOT LINES
- UNSURVEYED LINES: PARCEL BOUNDARY
- UNSURVEYED LINES: MINING CLAIMS ETC.
- RAILWAY AND RIGHT OF WAY
- UTILITY LINES
- NON-PERENNIAL STREAM
- FLOODING OR PONDING RIGHTS
- SUBDIVISION OR COMPOSITE PLAN
- RESERVATIONS
- ORIGINAL SHORELINE
- MARSH OR MUSKEG
- MINES
- TRAVERSE MONUMENT

LAND USE PERMITS FOR COMMERCIAL TOURISM, OUTPOST CAMPS ✓

SCALE: 1 INCH = 40 CHAINS

FEET 0 1000 2000 4000 6000 8000
METRES 0 200 1000 2000 (1 KM) (2 KM)

TOWNSHIP

LEGAULT

M.N.R. ADMINISTRATIVE DISTRICT
NIPIGON & GERALDTON

MINING DIVISION
THUNDER BAY

LAND TITLES / REGISTRY DIVISION
THUNDER BAY

Ministry of Natural Resources — Land Management Branch
Ontario

DATE: FEBRUARY, 1981
DATE: SEPTEMBER, 1989

Number G-170

G-170

LEGAULT TWP

G-170

G-170

RECEIVED
THUNDER BAY
MINING DIVISION
'92 MAR 20 PM 1 56

1795

LEGAULT

DISTRICT OF THUNDER BAY
THUNDER BAY MINING DIVISION

Scale - 40 Chains = 1 Inch

North Astly

LAPIERRE

LEDUC

COLTER

Daisy L.

Jory L.

Harline L.

Lapierre Creek

Vezina Lake

Coral L.

Partridge Lake

Legault L.

Patsy L.

CANADIAN NATIONAL RAILWAY

HIGHWAY

NORTHERN ONTARIO NATURAL GAS PIPELINE

KING'S 600 FT.

License Of Occupation No. 14,498 Surface Rights Only

35M 34M 33M 32M 31M

1M 2M 3M 4M 5M

Surface reservations 400' wide by Dept of L & F shown hereon thus: .....

1970

M1795

1795

LAPIERRE TWP. - M.1791

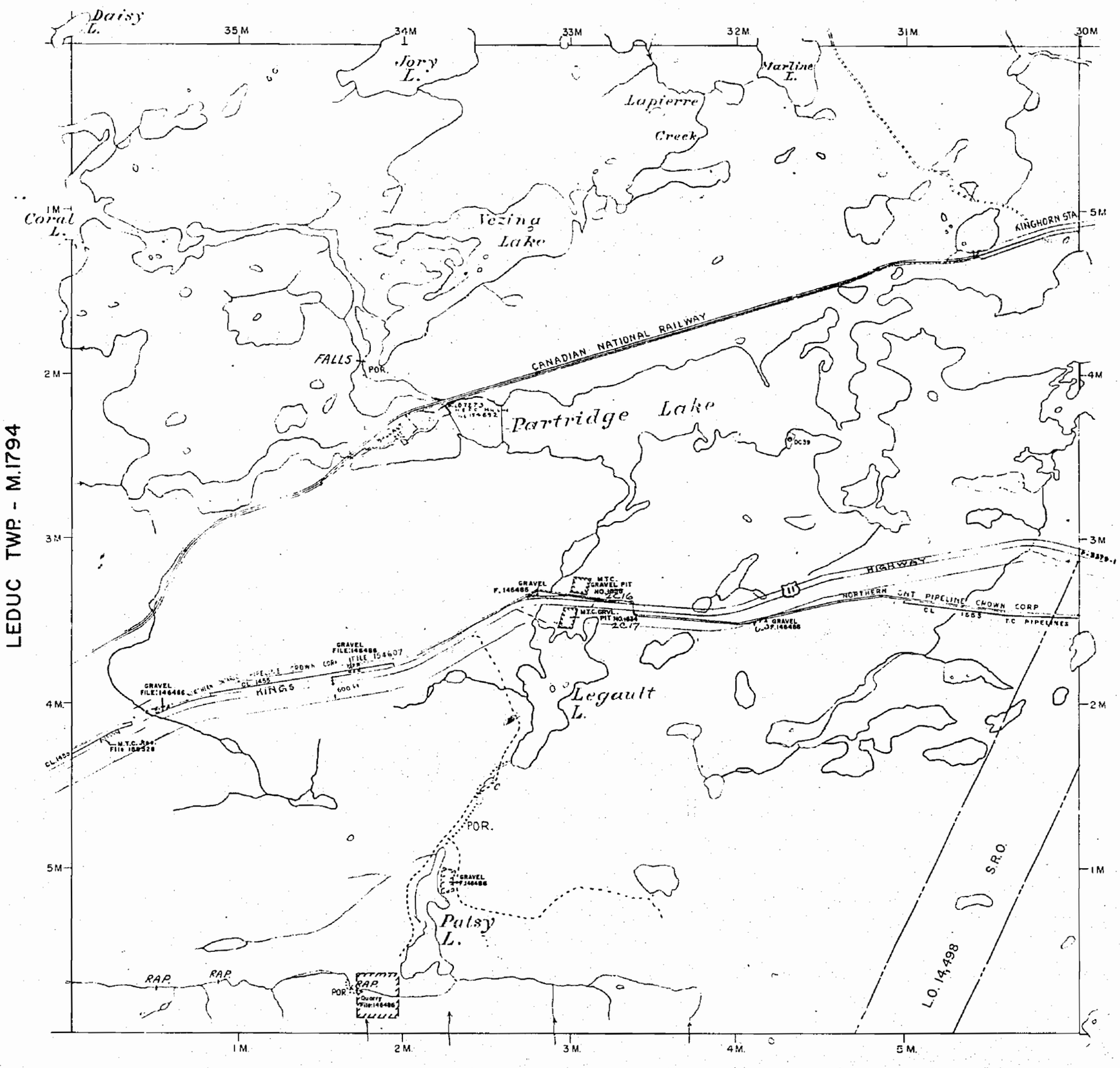

LEDUC TWP. - M.1794

COLTER TWP. - M.1679

AREA - M.2866

NOTES

400' surface rights reservation along the shores of all lakes and rivers.

LEGEND

PATENTED LAND	Ⓟ or ●
PATENTED FOR SURFACE RIGHTS ONLY	◒
LEASE	Ⓛ
LICENSE OF OCCUPATION	L.O.
CROWN LAND SALES	C.S.
LOCATED LAND	Loc.
CANCELLED	C.
MINING RIGHTS ONLY	M.R.O.
SURFACE RIGHTS ONLY	S.R.O.
HIGHWAY & ROUTE NO.	(17)
ROADS	
TRAILS	
RAILWAYS	
POWER LINES	
MARSH OR MUSKEG	
MINES	

*used only with summer resort locations or when space is limited

NIPIGON DIST MAY 2/77

TOWNSHIP OF

LEGAULT

DISTRICT OF

THUNDER BAY

THUNDER BAY

MINING DIVISION

971

SCALE : 1 INCH - 40 CHAINS (1/2 MILE)

DR. N G	PLAN NO. M.1795
DATE FEB 71	

ONTARIO

MINISTRY OF NATURAL RESOURCES

1795

LEGAULT

63

T. B 21

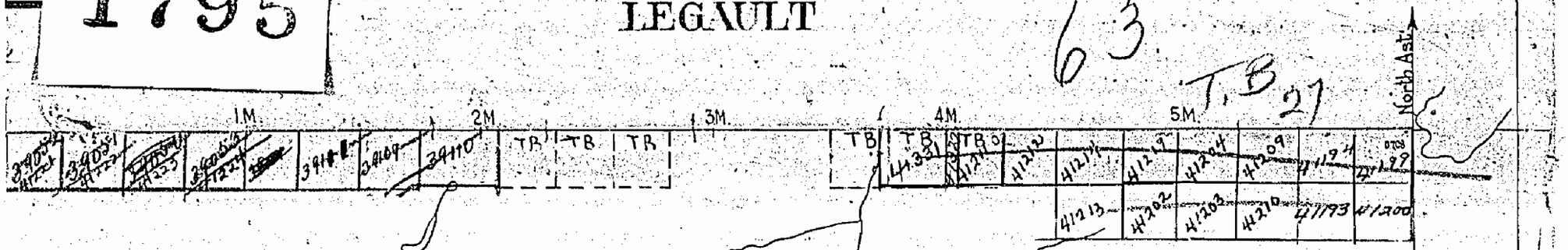

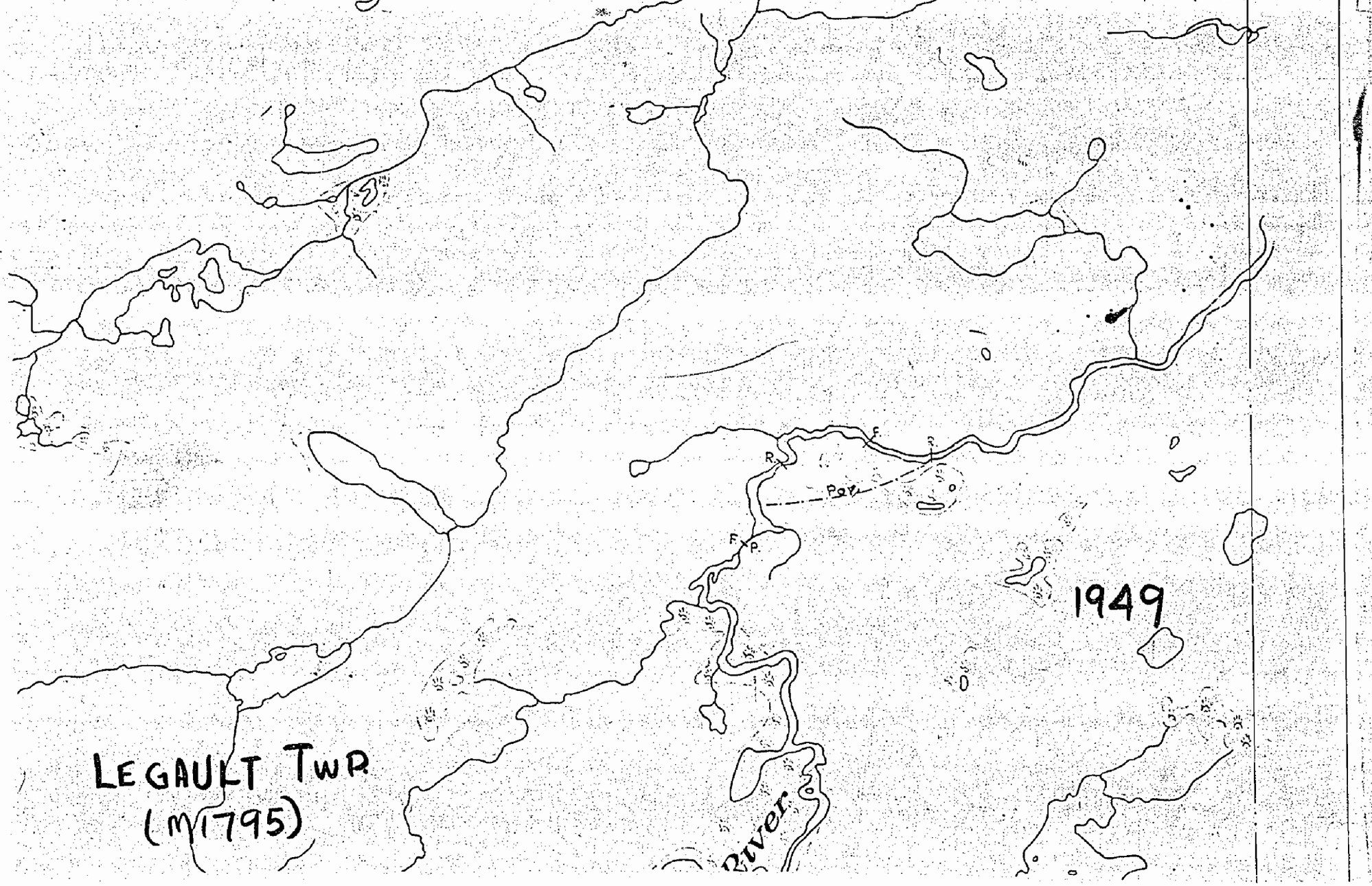

1795

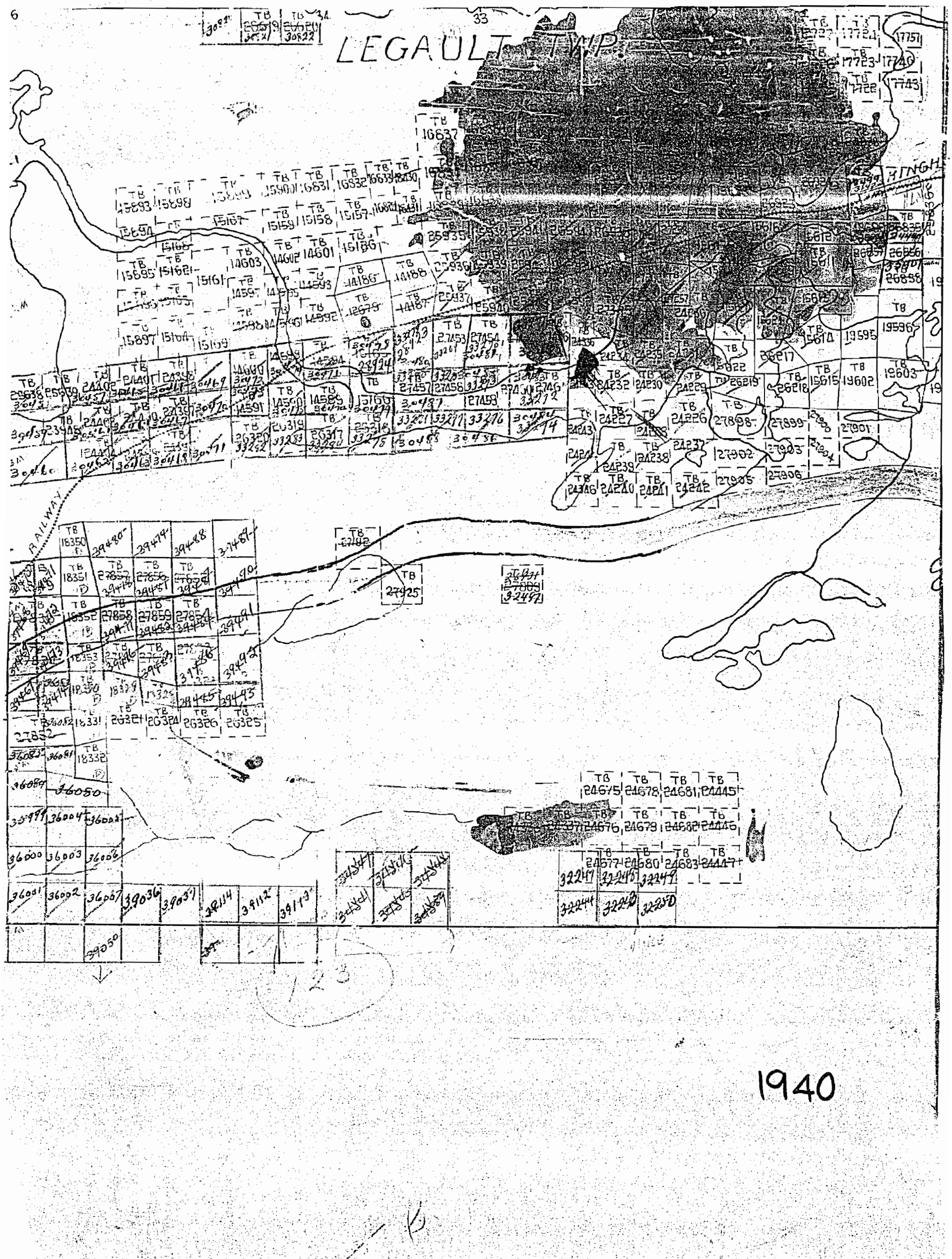

1940

1795

LEGAULT

63

T. B 27

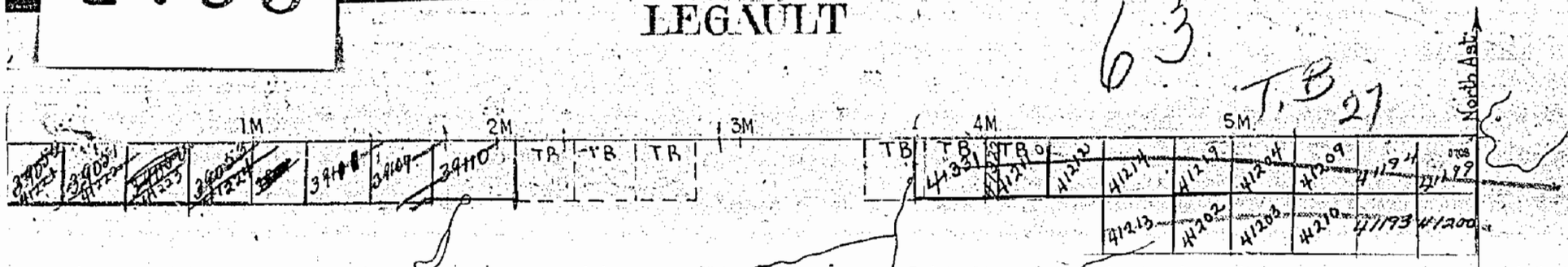

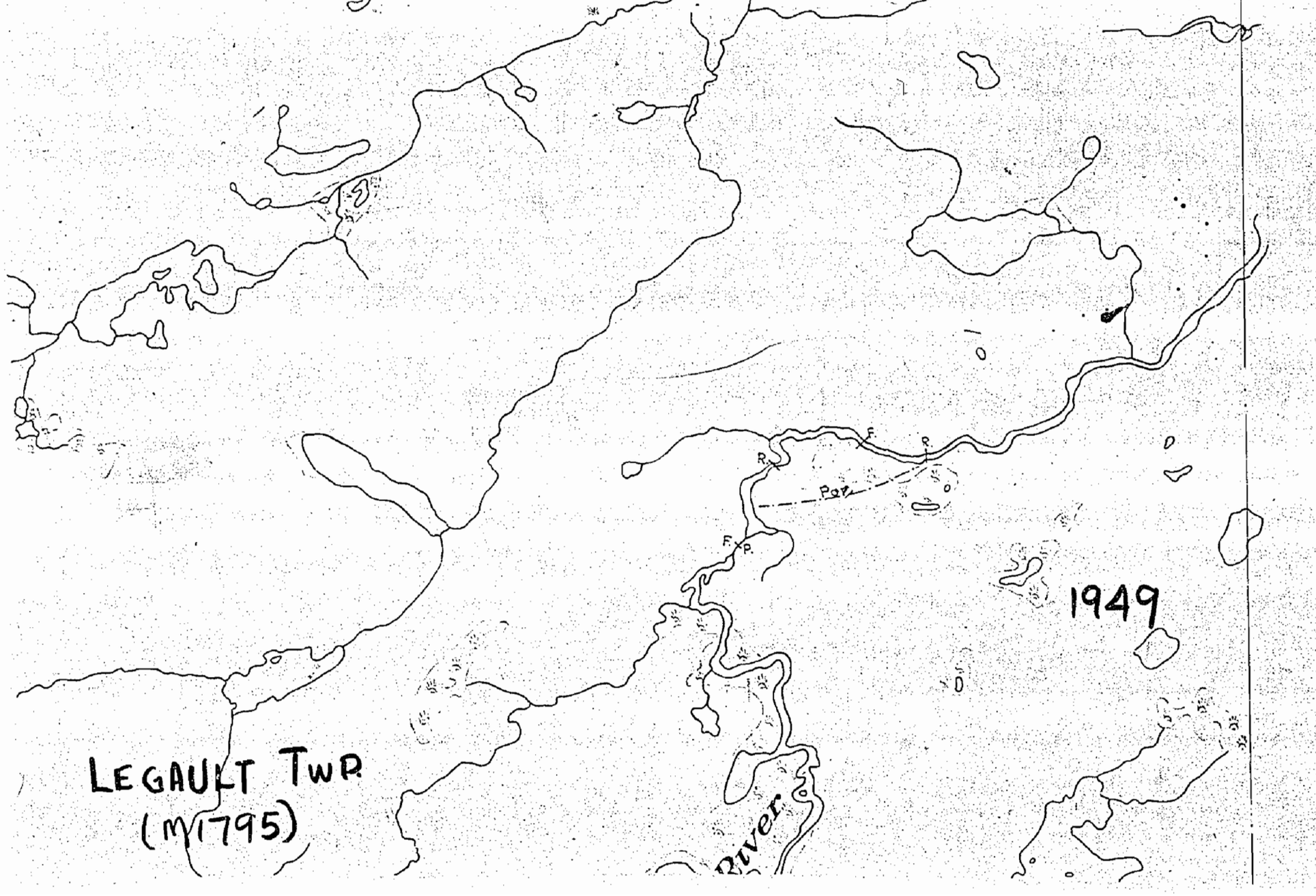

1795

LEGAULT

LEGAULT

DISTRICT OF THUNDER BAY

Scale:-40 Chains=1Inch

North Ast'y

LAPIERRE

LEDUC

COLTER

Daisy L.

Jory L.

Marline L.

Lapierre Creek

Coral L.

Vezina Lake

Hartridge Lake

Legault L.

Patsy L.

KING'S HIGHWAY

35M 34M 33M 32M 31M

1M 2M 3M 4M 5M

40488 40489 40490 40491 2M 40492

Surface reservations 400' wide by Dept of L & F shewn hereon thus

1953

1795

1795

LEGAULT

DISTRICT OF THUNDER BAY

Scale:- 10 Chains = 1 Inch

RECEIVED FEB 15 1956 SURVEYS BRANCH

LAPIERRE

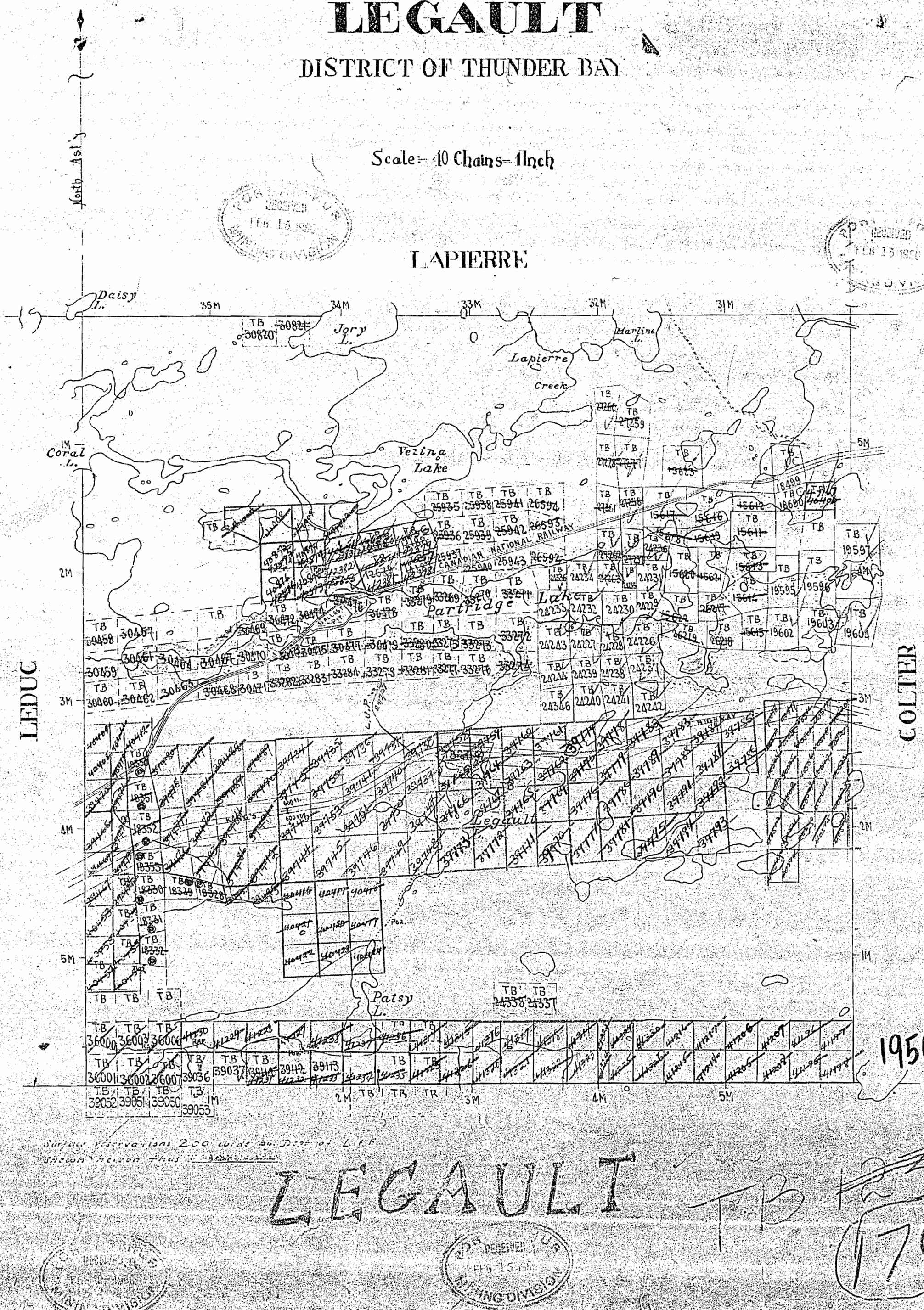

Surface reservations 200' wide on Dept of Lands
Section Reserve this ... Boundaries

LEGAULT TB 1956

170

RECEIVED FEB 15 1956 SURVEYS BRANCH

1795

LEGAULT

DISTRICT OF THUNDER BAY

Scale:- 40 Chains = 1 Inch

North Ast'y

LAPIERRE

LEDUC

COLTER

Daisy L.

35M

34M

33M

32M

31M

Jory L.

Marline L.

Lapierre Creek

1M

Coral L.

Tezina Lake

5M

2M

FALLS

Poa.

CANADIAN NATIONAL RAILWAY

Partridge Lake

3M

4M

KING'S HIGHWAY

Legault L.

Patsy L.

1958

1795

DISTRICT OF THUNDER BAY

Scale - 40 Chains = 1 Inch

North Ast'y

LAPIERRE

LEDUC

COLTER

Daisy L.

Jory L.

Marlins L.

Lapierre Creek

Coral L.

Vezina Lake

Partridge Lake

Legault L.

Patsy L.

FALLS

RAILWAY

HIGHWAY

NORTHERN ONTARIO NATURAL GAS PIPELINE

KONE'S

Reserved From Disposition

Proposed Anaconda Rly

SURFACE RIGHTS ONLY reserved on land indicated thus ..... to the Anaconda Iron Ore (Ontario) Ltd. L&F File 165414

Surface reservations hereinafter by Dept of L & F shown hereon thus .....

1965

M1795

1795

LEGAULT

DISTRICT OF THUNDER BAY
THUNDER BAY MINING DIVISION

Scale:- 40 Chains = 1 Inch

North Ast'y

LAPIERRE

LEDUC

COLLIER

Daisy L.

Jory L.

Marline L.

Lapierre Creek

Coral L.

Vezina Lake

CANADIAN NATIONAL RAILWAY

Partridge Lake

HIGHWAY

NORTHERN ONTARIO NATURAL GAS PIPELINE

KING'S 600 FT.

Legault L.

Patsy L.

License Of Occupation No. 14,498 Surface Rights Only

Surface reservations - 400' wide by Dept. of L. & F. shown hereon thus

1970

M1795

1795

LAPIERRE TWP - M.1791

LEDUC TWP. - M.1794

COLTER TWP. - M.1679

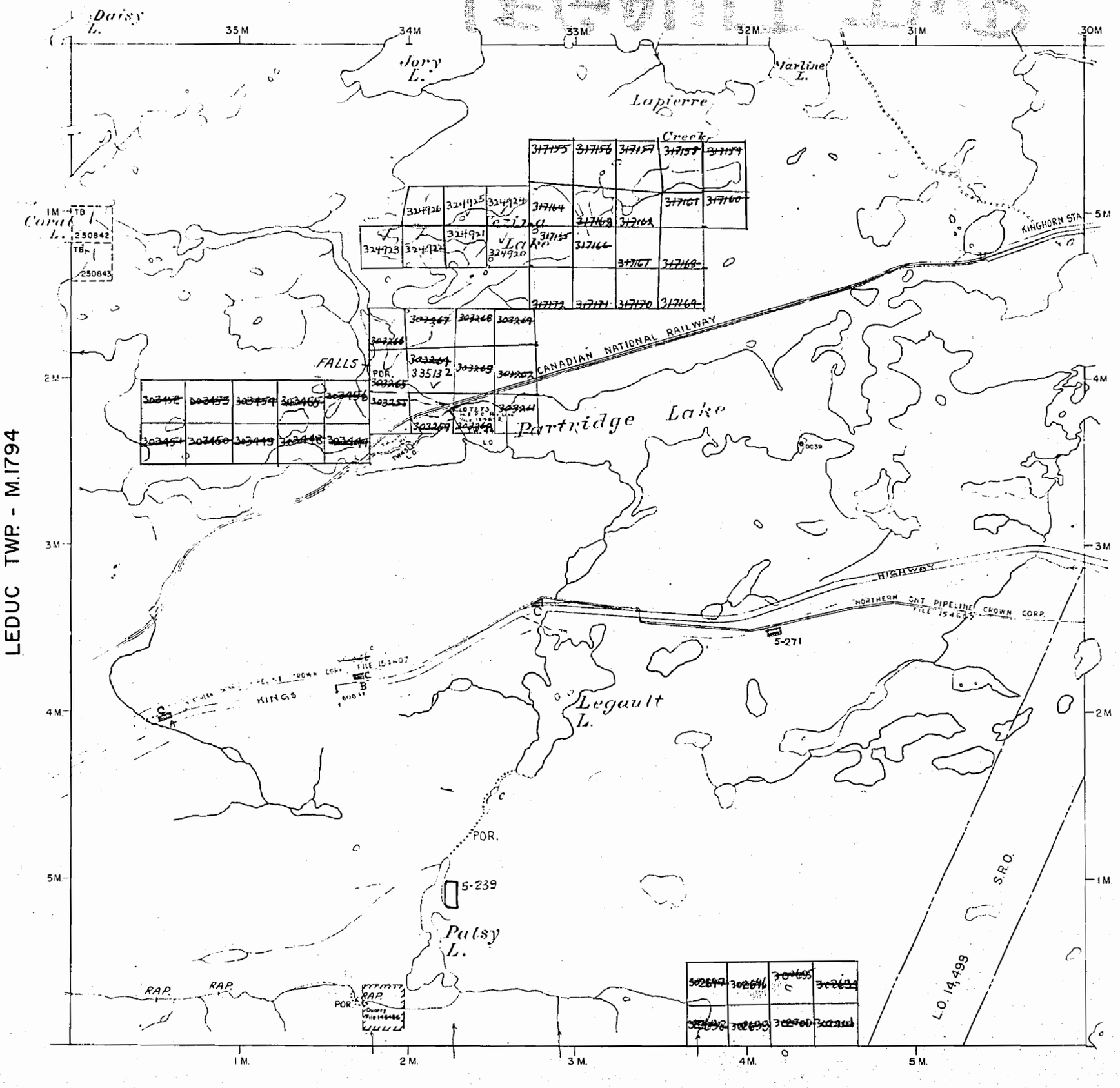

AREA - M.2866

NOTES

400' surface rights reservation along the shores of all lakes and rivers.

MAR 29 1971

Mining Recorder
THUNDER BAY MINING DIVISION

LEGEND

PATENTED LAND	Ⓟ or ●
PATENTED FOR SURFACE RIGHTS ONLY	◒
LEASE	Ⓛ
LICENSE OF OCCUPATION	L.O.
CROWN LAND SALES	C.S.
LOCATED LAND	Loc.
CANCELLED	C.
MINING RIGHTS ONLY	M.R.O.
SURFACE RIGHTS ONLY	S.R.O.
HIGHWAY & ROUTE NO.	(17)
ROADS	
TRAILS	
RAILWAYS	
POWER LINES	
MARSH OR MUSKEG	
MINES	

*used only with summer resort locations or when space is limited

TOWNSHIP OF

LEGAULT

DISTRICT OF

1971 THUNDER BAY

THUNDER BAY

MINING DIVISION

SCALE : 1 INCH · 40 CHAINS (1/2 MILE)

DR. N G	PLAN NO. M.1795
DATE FEB 71	

ONTARIO
DEPARTMENT OF MINES
AND NORTHERN AFFAIRS

1795

LAPIERRE TWP. - M.1791.

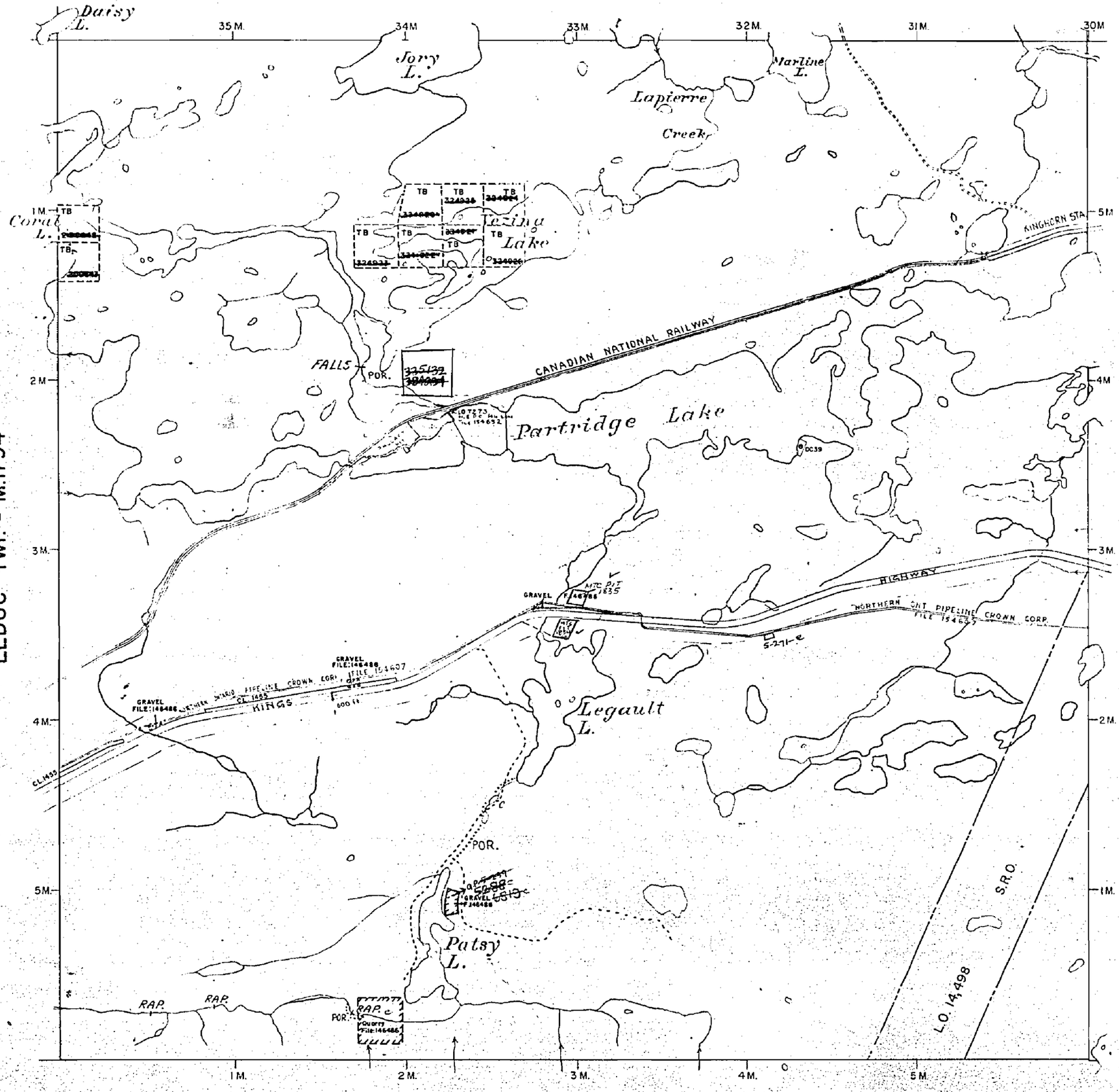

LEDUC TWP. - M.1794

COLTER TWP. - M.1679

AREA - M.2866

NOTES

400' surface rights reservation along the shores of all lakes and rivers.



LEGEND

PATENTED LAND	Ⓟ or ●*
PATENTED FOR SURFACE RIGHTS ONLY	◒*
LEASE	Ⓛ
LICENSE OF OCCUPATION	L.O.
CROWN LAND SALES	C.S.
LOCATED LAND	Loc.
CANCELLED	C.
MINING RIGHTS ONLY	M.R.O.
SURFACE RIGHTS ONLY	S.R.O.
HIGHWAY & ROUTE NO.	(17)
ROADS	
TRAILS	
RAILWAYS	
POWER LINES	
MARSH OR MUSKEG	
MINES	

*used only with summer resort locations or when space is limited

TOWNSHIP OF

LEGAULT

1973

DISTRICT OF
THUNDER BAY

THUNDER BAY
MINING DIVISION

N.I.P.

SCALE: 1 INCH = 40 CHAINS (1/2 MILE)

DR. N G	PLAN NO. M.1795
DATE FEB 71	

ONTARIO
DEPARTMENT OF MINES
AND NORTHERN AFFAIRS

1795

LAPIERRE TWP. - M.1791

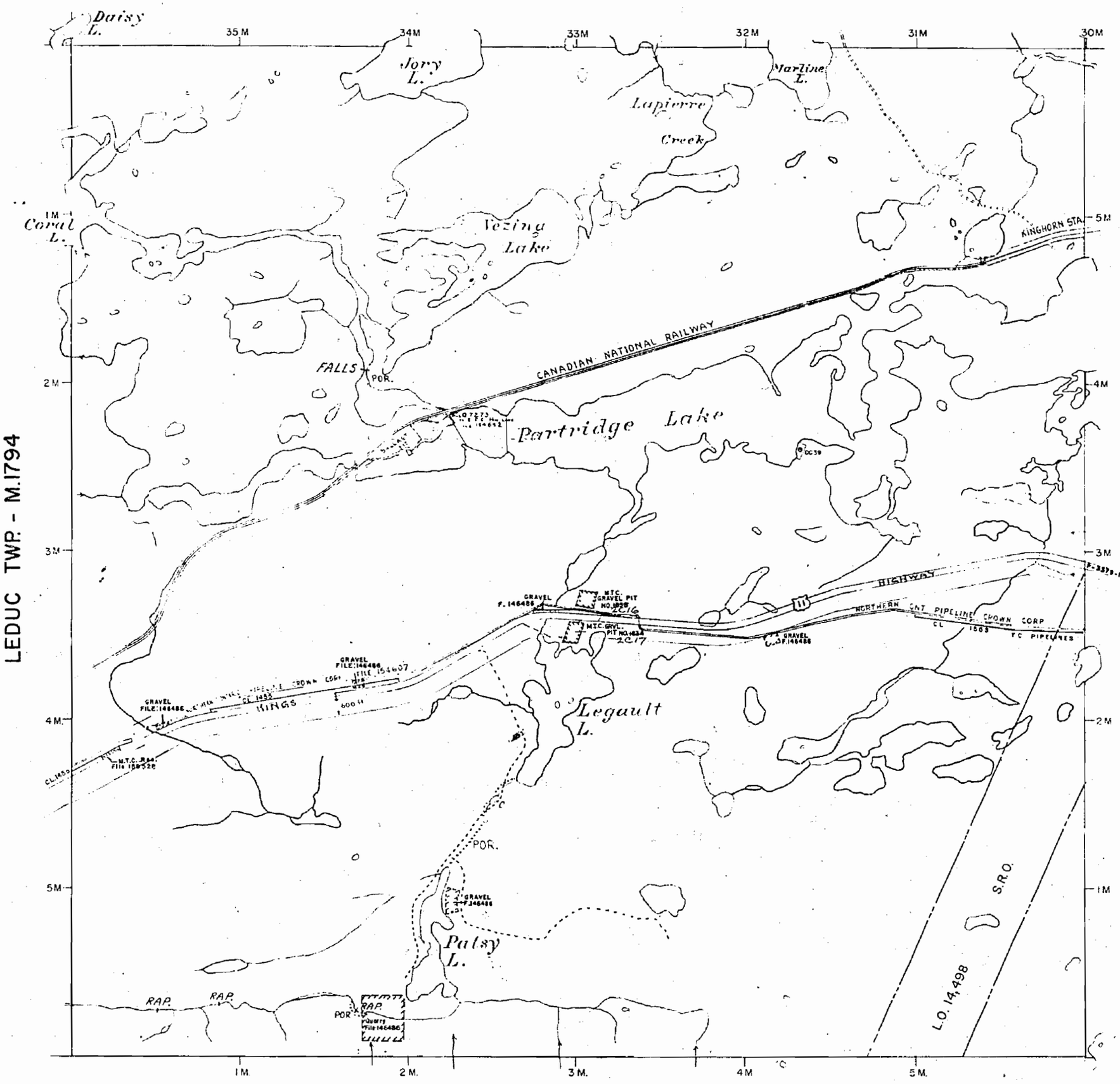

LEDUC TWP. - M.1794

COLTER TWP. - M.1679

AREA - M.2866

NOTES

400' surface rights reservation along the shores of all lakes and rivers.

LEGEND

PATENTED LAND	Ⓟ or ●
PATENTED FOR SURFACE RIGHTS ONLY	◔
LEASE	Ⓛ
LICENSE OF OCCUPATION	L.O.
CROWN LAND SALES	C.S.
LOCATED LAND	Loc.
CANCELLED	C.
MINING RIGHTS ONLY	M.R.O.
SURFACE RIGHTS ONLY	S.R.O.
HIGHWAY & ROUTE NO.	17
ROADS	
TRAILS	
RAILWAYS	
POWER LINES	
MARSH OR MUSKEG	
MINES	

*used only with summer resort locations or when space is limited

NIPIGON DIST MAY 2/77

TOWNSHIP OF

LEGAULT

DISTRICT OF

THUNDER BAY

THUNDER BAY 971

MINING DIVISION

SCALE : 1 INCH 40 CHAINS (1/2 MILE)

DR. N G	PLAN NO. M.1795
DATE FEB 71	

ONTARIO

MINISTRY OF NATURAL RESOURCES

DISPOSITION OF CROWN LANDS

TYPE OF DOCUMENT	SYMBOL
PATENT, SURFACE & MINING RIGHTS	●
" , SURFACE RIGHTS ONLY	◒
" , MINING RIGHTS ONLY	◓
LEASE, SURFACE & MINING RIGHTS	■
" , SURFACE RIGHTS ONLY	⬒
" , MINING RIGHTS ONLY	⬓
LICENCE OF OCCUPATION	▼
ORDER-IN-COUNCIL	OC
RESERVATION	Ⓡ
CANCELLED	⊗
SAND & GRAVEL	Ⓖ

NOTE: MINING RIGHTS IN PARCELS PATENTED PRIOR TO MAY 6, 1913, VESTED IN ORIGINAL PATENTEE BY THE PUBLIC LANDS ACT, R.S.O. 1970, CHAP. 380, SEC. 63, SUBSEC 1.

AREAS WITHDRAWN FROM DISPOSITION

- G1 Gravel Reserve
- G2 M.T.C. Gravel Pit No. 2C-16
- G3 M.T.C. Gravel Pit No. 2C-17
- R1 order W 81/87 NCR SRO withdrawn see Legault Twp Landroll

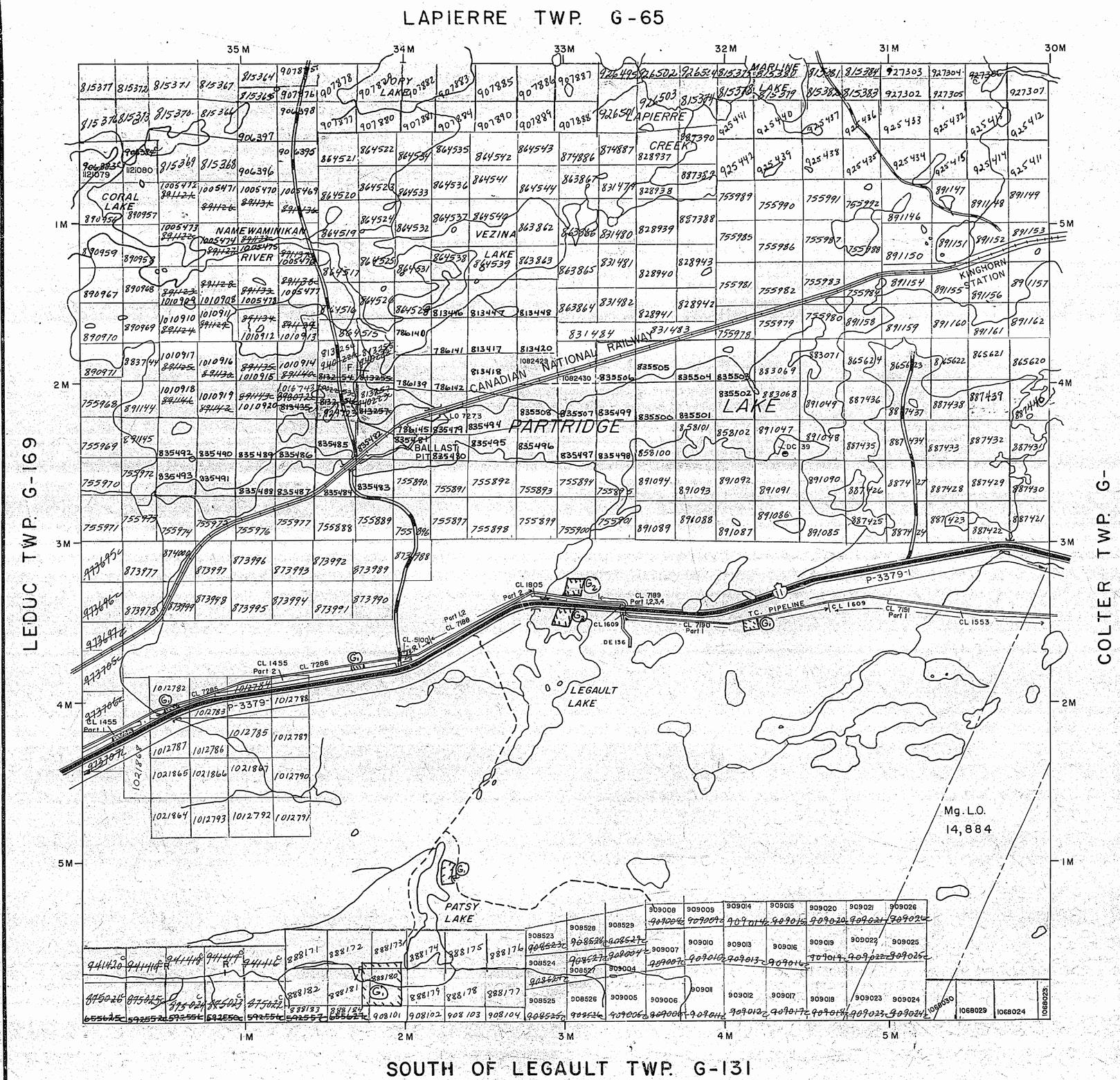

LEGEND

- HIGHWAY AND ROUTE No.
- OTHER ROADS
- TRAILS
- SURVEYED LINES:
  - TOWNSHIPS, BASE LINES, ETC.
  - LOTS, MINING CLAIMS, PARCELS, ETC.
- UNSURVEYED LINES:
  - LOT LINES
  - PARCEL BOUNDARY
  - MINING CLAIMS ETC.
- RAILWAY AND RIGHT OF WAY
- UTILITY LINES
- NON-PERENNIAL STREAM
- FLOODING OR FLOODING RIGHTS
- SUBDIVISION OR COMPOSITE PLAN
- RESERVATIONS
- ORIGINAL SHORELINE
- MARSH OR MUSKEG
- MINES
- TRAVERSE MONUMENT

SCALE: 1 INCH = 40 CHAINS

FEET 0 1000 2000 4000 6000 8000

METRES 0 200 1000 (1 KM) 2000 (2 KM)

TOWNSHIP

LEGAULT

M.N.R. ADMINISTRATIVE DISTRICT

NIPIGON & GERALDTON

MINING DIVISION

THUNDER BAY

LAND TITLES / REGISTRY DIVISION

THUNDER BAY

Ministry of Natural Resources — Land Management Branch

Ontario

Date FEBRUARY, 1981

Out of Service, September 1989

~~August 13, 1985~~

Number G-170

DISPOSITION OF CROWN LANDS

TYPE OF DOCUMENT	SYMBOL
PATENT, SURFACE & MINING RIGHTS	
SURFACE RIGHTS ONLY	
MINING RIGHTS ONLY	
LEASE, SURFACE & MINING RIGHTS	
SURFACE RIGHTS ONLY	
MINING RIGHTS ONLY	
LICENCE OF OCCUPATION	
ORDER-IN-COUNCIL	OC
RESERVATION	
CANCELLED	
SAND & GRAVEL	

NOTE: MINING RIGHTS IN PARCELS PATENTED PRIOR TO MAY 6, 1913, VESTED IN ORIGINAL PATENTEE BY THE PUBLIC LANDS ACT, R.S.O. 1970, CHAP. 380, SEC. 63, SUBSEC. 1.

PCRS WITHDRAWN FROM DISPOSITION:

(4) Gravel Reserve

(5) M.T.C. Gravel Pit No. 2C-16

(4) M.T.C. Gravel Pit No. 2C-17

(21) Order-in-Council 81/87 ROA Stewart Amery Jun Legault Twp Randall

LAPIERRE TWP. G-65

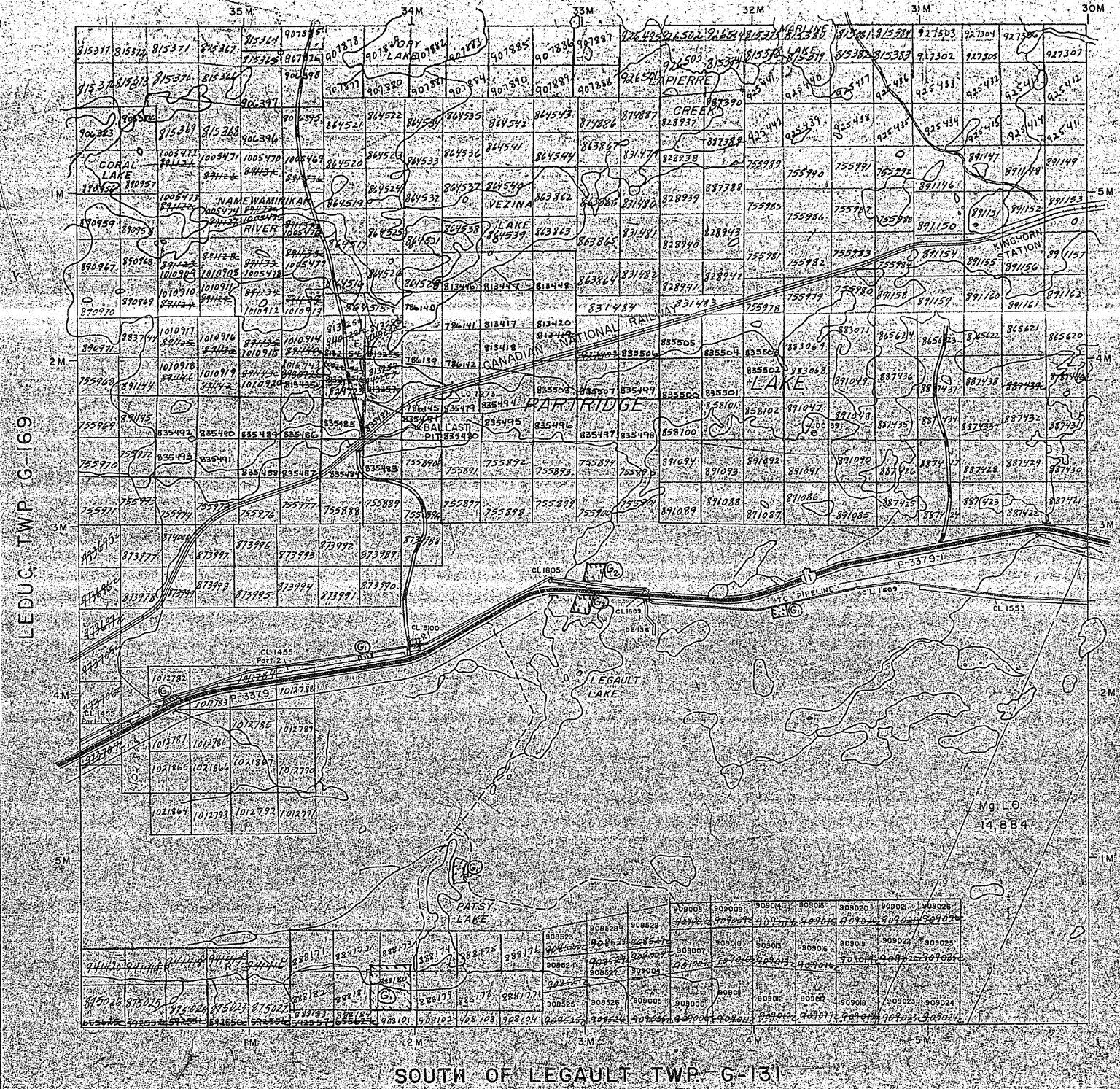

LEGEND

- HIGHWAY AND ROUTE No.
- OTHER ROADS
- TRAILS
- SURVEYED LINES:
  - TOWNSHIPS, BASE LINES, ETC.
  - LOTS, MINING CLAIMS, PARCELS, ETC.
- UNSURVEYED LINES:
  - LOT LINES
  - PARCEL BOUNDARY
  - MINING CLAIMS ETC.
- RAILWAY AND RIGHT OF WAY
- UTILITY LINES
- NON-PERENNIAL STREAM
- FLOODING OR FLOODING RIGHTS
- SUBDIVISION OR COMPOSITE PLAN
- RESERVATIONS
- ORIGINAL SHORELINE
- MARSH OR MUSKEG
- MINES
- TRAVERSE MONUMENT

SCALE: 1 INCH = 40 CHAINS

FEET 0 1000 2000 4000 6000 8000

METRES 0 200 1000 2000 (1 KM) (2 KM)

TOWNSHIP

LEGAULT

M.N.R. ADMINISTRATIVE DISTRICT

NIPIGON & GERALDTON

MINING DIVISION

THUNDER BAY

LAND TITLES / REGISTRY DIVISION

THUNDER BAY

Ontario Ministry of Natural Resources — Land Management Branch

Date: FEBRUARY, 1981

August 13 1985

Number

G-170

DISPOSITION OF CROWN LANDS

TYPE OF DOCUMENT	SYMBOL
PATENT, SURFACE & MINING RIGHTS	
" , SURFACE RIGHTS ONLY	
" , MINING RIGHTS ONLY	
LEASE, SURFACE & MINING RIGHTS	
" , SURFACE RIGHTS ONLY	
" , MINING RIGHTS ONLY	
LICENCE OF OCCUPATION	
ORDER-IN-COUNCIL	OC
RESERVATION	
CANCELLED	
SAND & GRAVEL	

NOTE: MINING RIGHTS IN PARCELS PATENTED PRIOR TO MAY 6, 1913, VESTED IN ORIGINAL PATENTEE BY THE PUBLIC LANDS ACT, R.S.O. 1970, CHAP. 380, SEC. 63, SUBSEC 1.

- (G1) GRAVEL RESERVE
- (G2) M.T.C. GRAVEL PIT NO. 2C-16
- (G3) M.T.C. GRAVEL PIT NO. 2C-17
- (R) ORDER W 81/87 NCR SRO WITHDRAWN- SEE LEGAULT TWP LANDROLL

LAPIERRE TWP. G-65

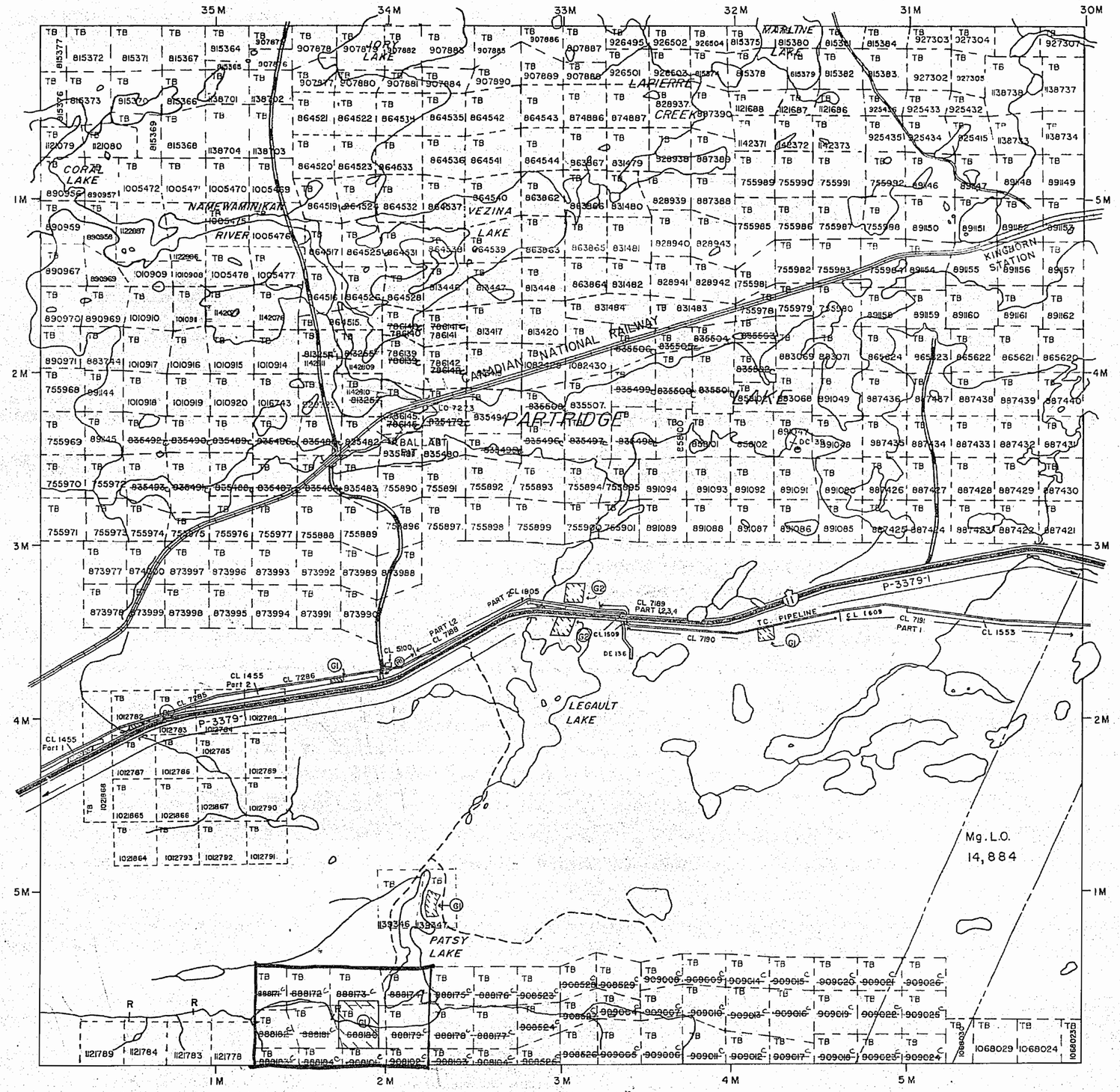

SOUTH OF LEGAULT TWP. G-131

LEGEND

- HIGHWAY AND ROUTE No.
- OTHER ROADS
- TRAILS
- SURVEYED LINES:
  - TOWNSHIPS, BASE LINES, ETC.
  - LOTS, MINING CLAIMS, PARCELS, ETC.
- UNSURVEYED LINES:
  - LOT LINES
  - PARCEL BOUNDARY
  - MINING CLAIMS ETC.
- RAILWAY AND RIGHT OF WAY
- UTILITY LINES
- NON-PERENNIAL STREAM
- FLOODING OR FLOODING RIGHTS
- SUBDIVISION OR COMPOSITE PLAN
- RESERVATIONS
- ORIGINAL SHORELINE
- MARSH OR MUSKEG
- MINES
- TRAVERSE MONUMENT

RECEIVED
THUNDER BAY
MINING DIVISION
'90 MAY 31 PM 3 45

SCALE: 1 INCH = 40 CHAINS

FEET 0 1000 2000 4000 6000 8000
METRES 0 200 1000 (1 KM) 2000 (2 KM)

TOWNSHIP

LEGAULT

M.N.R. ADMINISTRATIVE DISTRICT

NIPIGON 8 GERALDTON

MINING DIVISION

THUNDER BAY

LAND TITLES / REGISTRY DIVISION

THUNDER BAY

Ontario Ministry of Natural Resources — Land Management Branch

Date	Number
FEBRUARY, 1981	G-170
DATE: SEPTEMBER, 1989	

DISPOSITION OF CROWN LANDS

TYPE OF DOCUMENT	SYMBOL
PATENT, SURFACE & MINING RIGHTS	●
" , SURFACE RIGHTS ONLY	◓
" , MINING RIGHTS ONLY	◒
LEASE, SURFACE & MINING RIGHTS	■
" , SURFACE RIGHTS ONLY	◨
" , MINING RIGHTS ONLY	◧
LICENCE OF OCCUPATION	▼
ORDER-IN-COUNCIL	OC
RESERVATION	Ⓡ
CANCELLED	⊗
SAND & GRAVEL	Ⓖ

NOTE: MINING RIGHTS IN PARCELS PATENTED PRIOR TO MAY 6, 1913, VESTED IN ORIGINAL PATENTEE BY THE PUBLIC LANDS ACT, R.S.O. 1970, CHAP. 380, SEC. 63, SUBSEC 1.

AREAS WITHDRAWN FROM DISPOSITION

MRO - Mining Rights Only
SRO - Surface Rights Only
M+S - Mining and Surface Rights

Description	Order No.	Date	Disposition	File No.

(RI) SURFACE RIGHTS WITHDRAWN FROM STAKING
ORDER W 81/87 NCR 87/09/29
SEE LEGAULT TWP LANDROLL

(G) PERM. AGGREGATE APPL. JULY 05/91

(G) M.T.C. GRAVEL PIT NO. CC 16

(G) M.T.C. GRAVEL PIT NO. 2C-17

DATE OF ISSUE

AUG 25 1997

PROVINCIAL RECORDING
OFFICE - SUDBURY

NOTICE:
The information that appears on this map has been compiled from various sources, and accuracy is not guaranteed. Those wishing to stake mining claims should consult with the Mining Recorder, Ministry of Northern Development and Mines, for additional information on the status of the lands shown hereon.

THE SURFACE RIGHTS AND THE MINING RIGHTS OF THE ... ARE ... [illegible]

LAPIERRE TWP. G-65

LEDUC TWP. G-169

COLTER TWP. G-

SOUTH OF LEGAULT TWP. G-131

LEGEND

- HIGHWAY AND ROUTE No.
- OTHER ROADS
- TRAILS
- SURVEYED LINES:
  - TOWNSHIPS, BASE LINES, ETC.
  - LOTS, MINING CLAIMS, PARCELS, ETC.
- UNSURVEYED LINES:
  - LOT LINES
  - PARCEL BOUNDARY
  - MINING CLAIMS ETC.
- RAILWAY AND RIGHT OF WAY
- UTILITY LINES
- NON-PERENNIAL STREAM
- FLOODING OR FLOODING RIGHTS
- SUBDIVISION OR COMPOSITE PLAN
- RESERVATIONS
- ORIGINAL SHORELINE
- MARSH OR MUSKEG
- MINES
- TRAVERSE MONUMENT

LAND USE PERMIT FOR COMMERCIAL TOURISM, OUTPOST CAMPS

SCALE: 1 INCH = 40 CHAINS

FEET 0 1000 2000 4000 6000 8000
METRES 0 200 1000 (1 KM) 2000 (2 KM)

TOWNSHIP

LEGAULT

M.N.R. ADMINISTRATIVE DISTRICT

NIPIGON

MINING DIVISION

THUNDER BAY

LAND TITLES / REGISTRY DIVISION

THUNDER BAY

Ontario Ministry of Natural Resources — Land Management Branch

Date FEBRUARY, 1981

Number **G-170**

in service Jan. 22/93

DISPOSITION OF CROWN LANDS

TYPE OF DOCUMENT	SYMBOL
PATENT, SURFACE & MINING RIGHTS	●
" , SURFACE RIGHTS ONLY	◓
" , MINING RIGHTS ONLY	◒
LEASE, SURFACE & MINING RIGHTS	■
" , SURFACE RIGHTS ONLY	⬒
" , MINING RIGHTS ONLY	⬓
LICENCE OF OCCUPATION	▼
ORDER-IN-COUNCIL	OC
RESERVATION	Ⓡ
CANCELLED	⊗
SAND & GRAVEL	Ⓖ

NOTE: MINING RIGHTS IN PARCELS PATENTED PRIOR TO MAY 6, 1913, VESTED IN ORIGINAL PATENTEE BY THE PUBLIC LANDS ACT, R.S.O. 1970, CHAP. 380, SEC. 63, SUBSEC 1.

AREAS WITHDRAWN FROM DISPOSITION

MRO - Mining Rights Only
SRO - Surface Rights Only
M+S - Mining and Surface Rights

Description	Order No.	Date	Disposition	File No.

(R1) SURFACE RIGHTS WITHDRAWN FROM STAKING ORDER W 81/87 NCR 87/09/29 SEE LEGAULT TWP LANDROLL

(R2) PEND. AGGREG. APPL. JULY 05/91

(G1) M.T.C. GRAVEL PIT NO. 2C-16

(G2) M.T.C. GRAVEL PIT NO. 2C-17

NOTICE:
The information that appears on this map has been compiled from various sources, and accuracy is not guaranteed. Those wishing to stake mining claims should consult with the Mining Recorder, Ministry of Northern Development and Mines, for additional information on the status of the lands shown hereon.

THE SURFACE RIGHTS LYING WITHIN 40.25 m. OF THE CENTER-LINE OF THE TRANS CANADA PIPELINE RIGHT-OF-WAY ARE WITHDRAWN FROM STAKING OUT, PROSPECTING, SALE OR LEASE BY ORDER W-01/91/ONT. DATED SEPT. 20, 1991. SECTION 112 OF THE NATIONAL ENERGY ACT APPLIES TO THIS AREA.

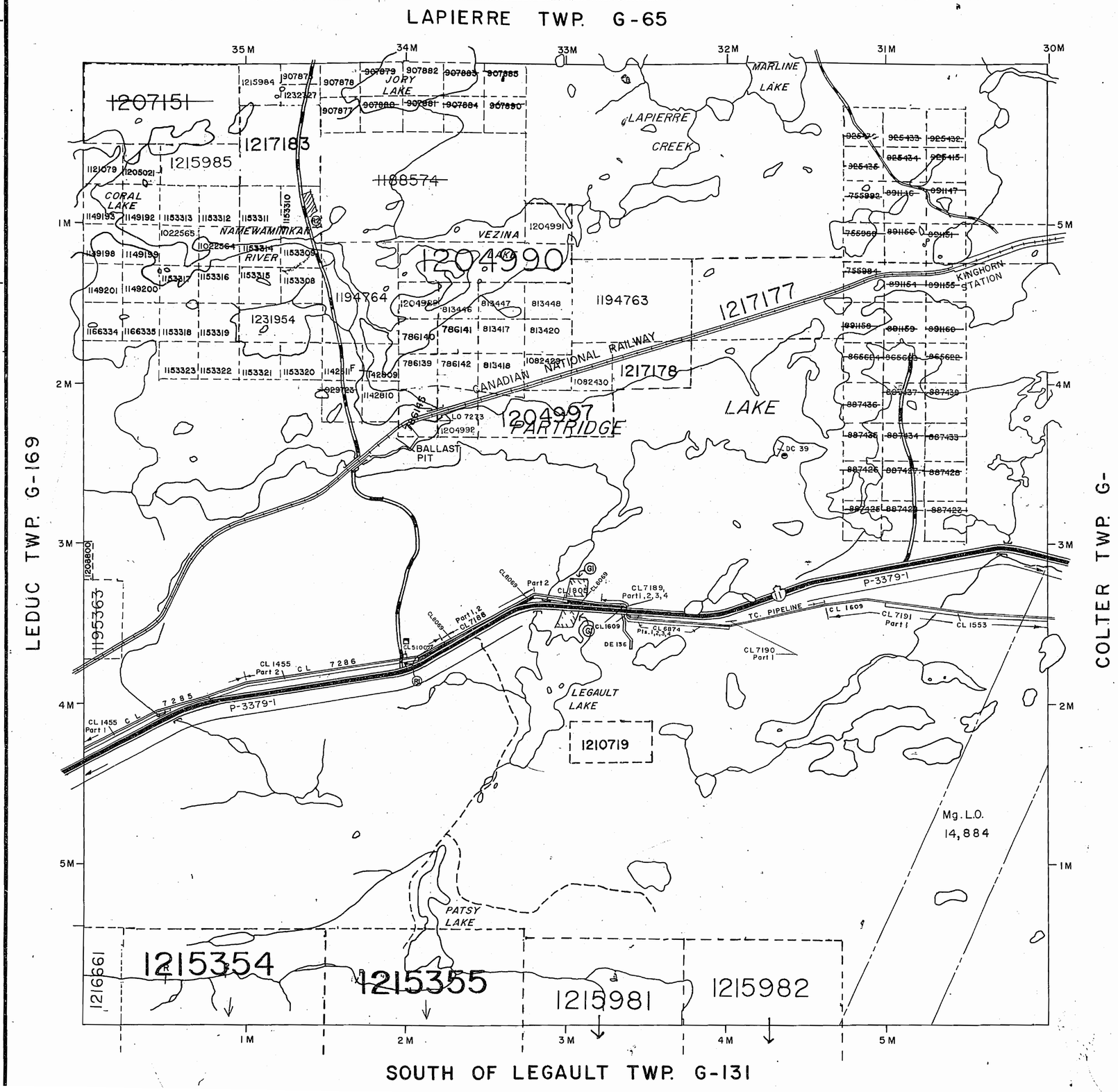

LEGEND

HIGHWAY AND ROUTE No.
OTHER ROADS
TRAILS
SURVEYED LINES:
TOWNSHIPS, BASE LINES, ETC.
LOTS, MINING CLAIMS, PARCELS, ETC.
UNSURVEYED LINES:
LOT LINES
PARCEL BOUNDARY
MINING CLAIMS ETC.
RAILWAY AND RIGHT OF WAY
UTILITY LINES
NON-PERENNIAL STREAM
FLOODING OR FLOODING RIGHTS
SUBDIVISION OR COMPOSITE PLAN
RESERVATIONS
ORIGINAL SHORELINE
MARSH OR MUSKEG
MINES
TRAVERSE MONUMENT

LAND USE PERMIT FOR COMMERCIAL TOURISM, OUTPOST CAMPS

DATE OF ISSUE
JUL 27 1998
PROVINCIAL RECORDING OFFICE - SUDBURY

SCALE: 1 INCH = 40 CHAINS

FEET 0 1000 2000 4000 6000 8000
METRES 0 200 1000 (1 KM) 2000 (2 KM)

TOWNSHIP
LEGAULT

M.N.R. ADMINISTRATIVE DISTRICT
NIPIGON

MINING DIVISION
THUNDER BAY

LAND TITLES / REGISTRY DIVISION
THUNDER BAY

Ontario Ministry of Natural Resources — Land Management Branch

Date FEBRUARY, 1981

Number G-170

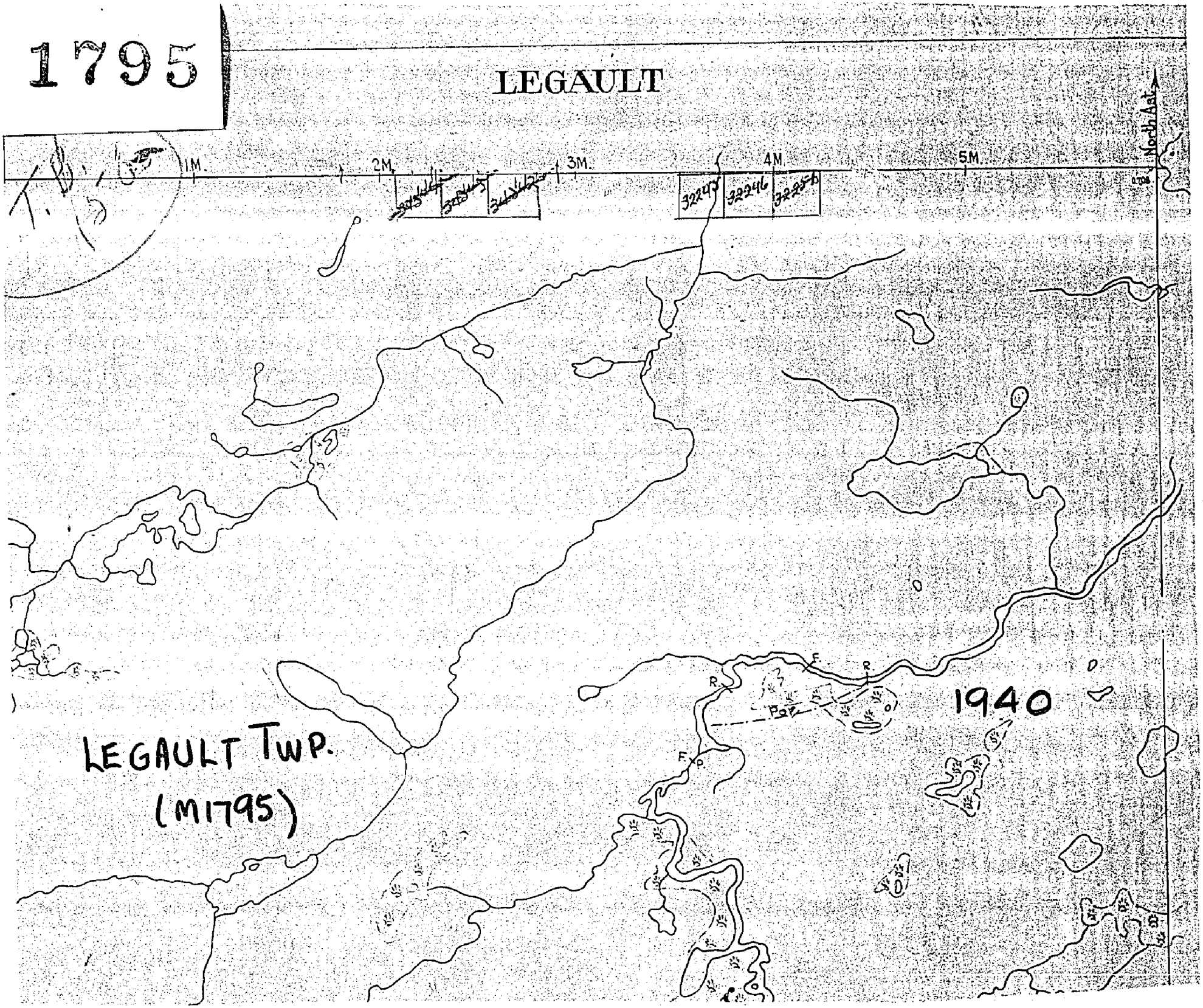
1795
LEGAULT
1M.
2M.
3M.
4M.
5M.
North Ast.
32245
32246
LEGAULT TWP.
(M1795)
1940
F.
R.
P.

1795

LEGAULT

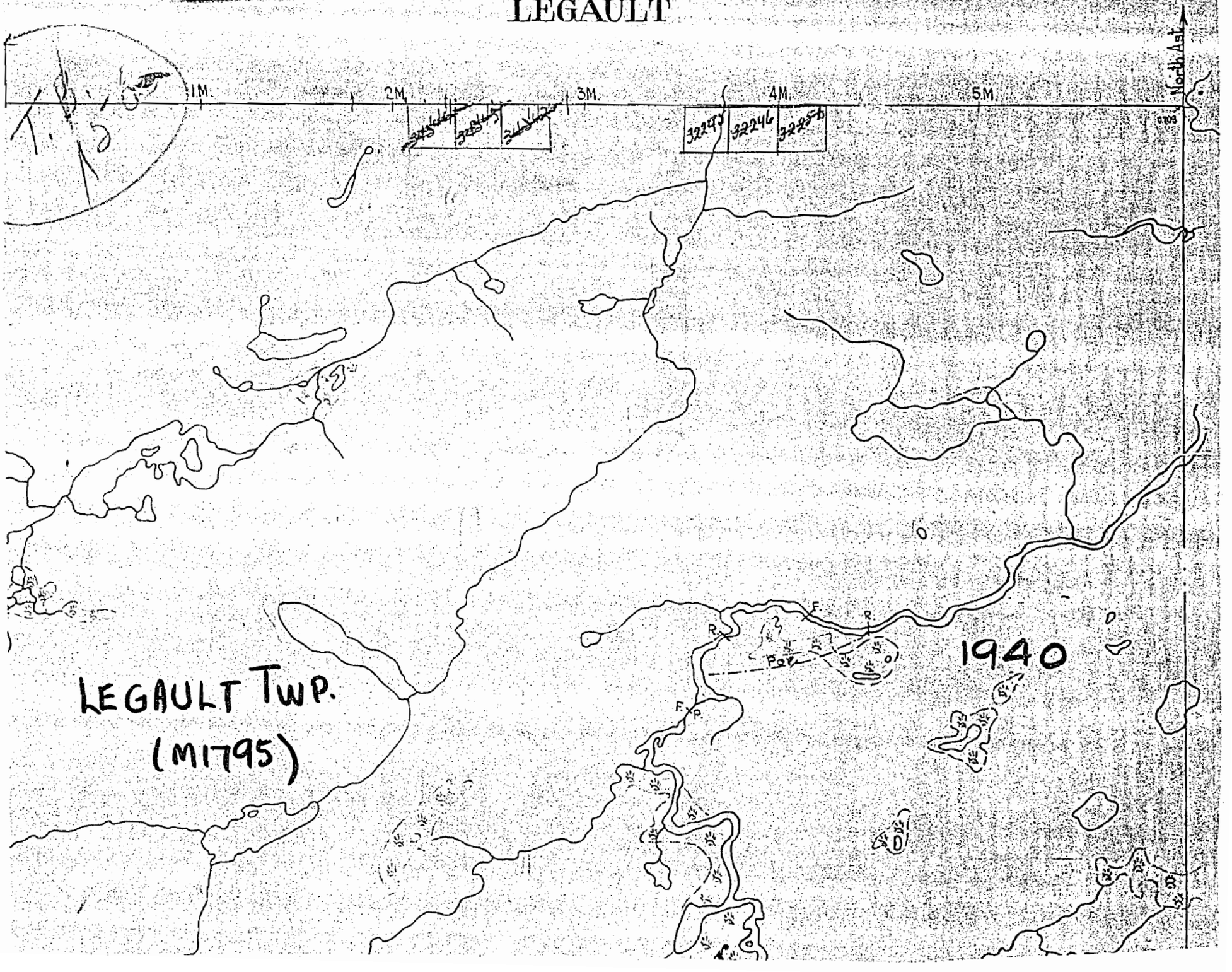

1795

LEGAULT

63

T. B 27

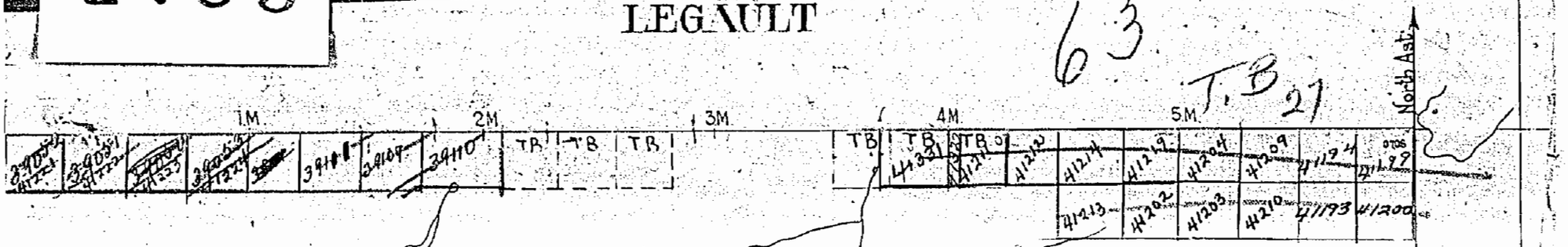
1M
2M
3M
4M
5M
North Asti
TB
TB
TB

1795

LAPIERRE TWP. - M.1791

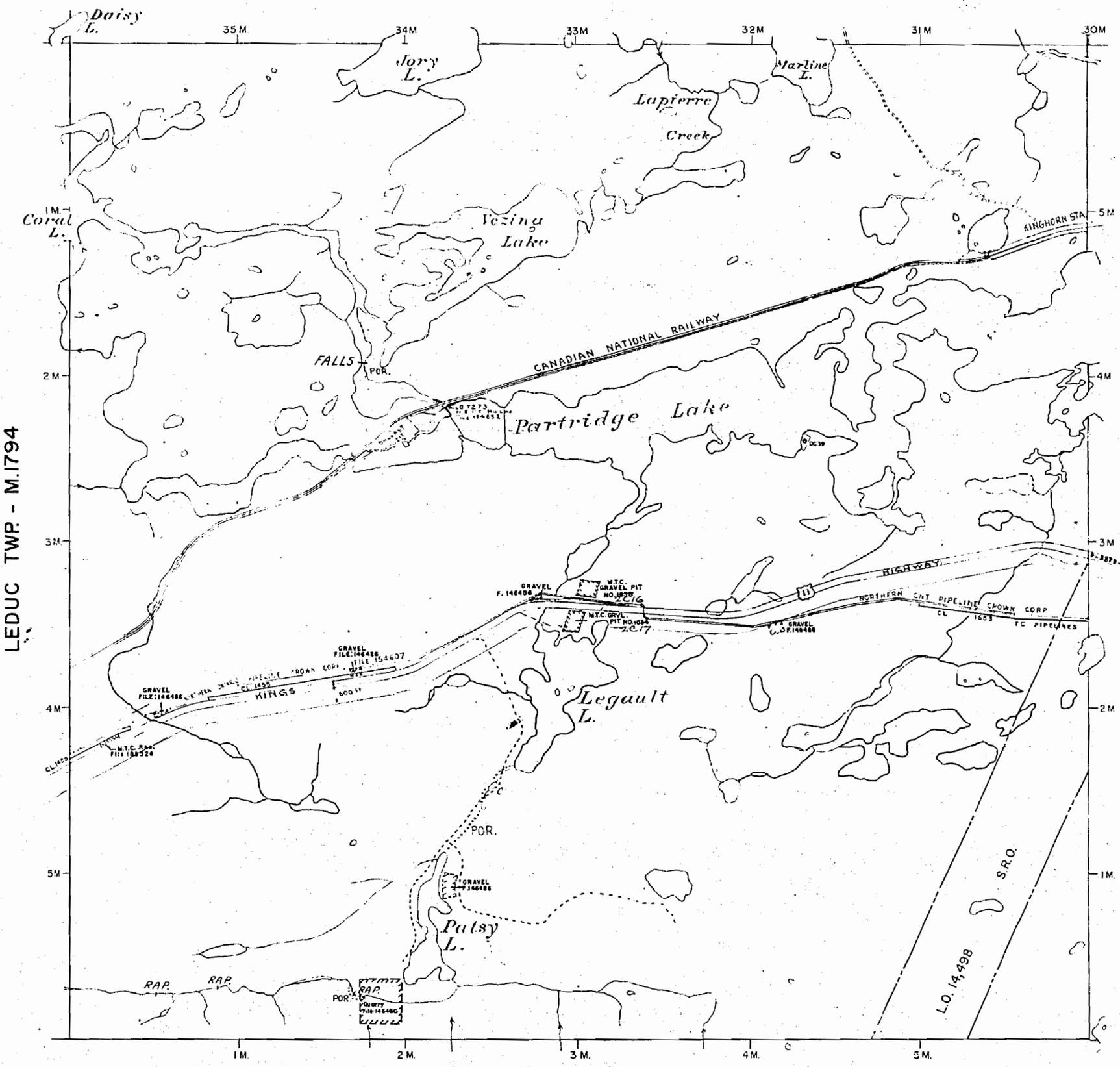

LEDUC TWP. - M.1794

COLTER TWP. - M.1679

AREA - M.2866

NOTES

400' surface rights reservation along the shores of all lakes and rivers.

LEGEND

PATENTED LAND	P or ●
PATENTED FOR SURFACE RIGHTS ONLY	◔
LEASE	L
LICENSE OF OCCUPATION	L.O.
CROWN LAND SALES	C.S.
LOCATED LAND	Loc.
CANCELLED	C.
MINING RIGHTS ONLY	M.R.O.
SURFACE RIGHTS ONLY	S.R.O.
HIGHWAY & ROUTE NO.	17
ROADS	
TRAILS	
RAILWAYS	
POWER LINES	
MARSH OR MUSKEG	
MINES	

*used only with summer resort locations or when space is limited

NIPIGON DIST MAY 2/77

TOWNSHIP OF

LEGAULT

DISTRICT OF

THUNDER BAY

THUNDER BAY

MINING DIVISION

971

SCALE : 1 INCH - 40 CHAINS (1/2 MILE)

DR. N G	PLAN NO. M.1795
DATE FEB 71	

ONTARIO

MINISTRY OF NATURAL RESOURCES

1795

LEGAULT

LEGAULT

DISTRICT OF THUNDER BAY

Scale:-40 Chains=1Inch

LAPIERRE

LEDUC

COLTER

Daisy L.

Jory L.

Martine L.

Lapierre Creek

Coral L.

Vezina Lake

Partridge Lake

Legault L.

Patsy L.

KING'S HIGHWAY

CANADIAN NATIONAL

Surface reservations 400' wide as by Dept of L & F shewn hereon thus

1953

1795

1795

LAPIERRE TWP. - M.1791

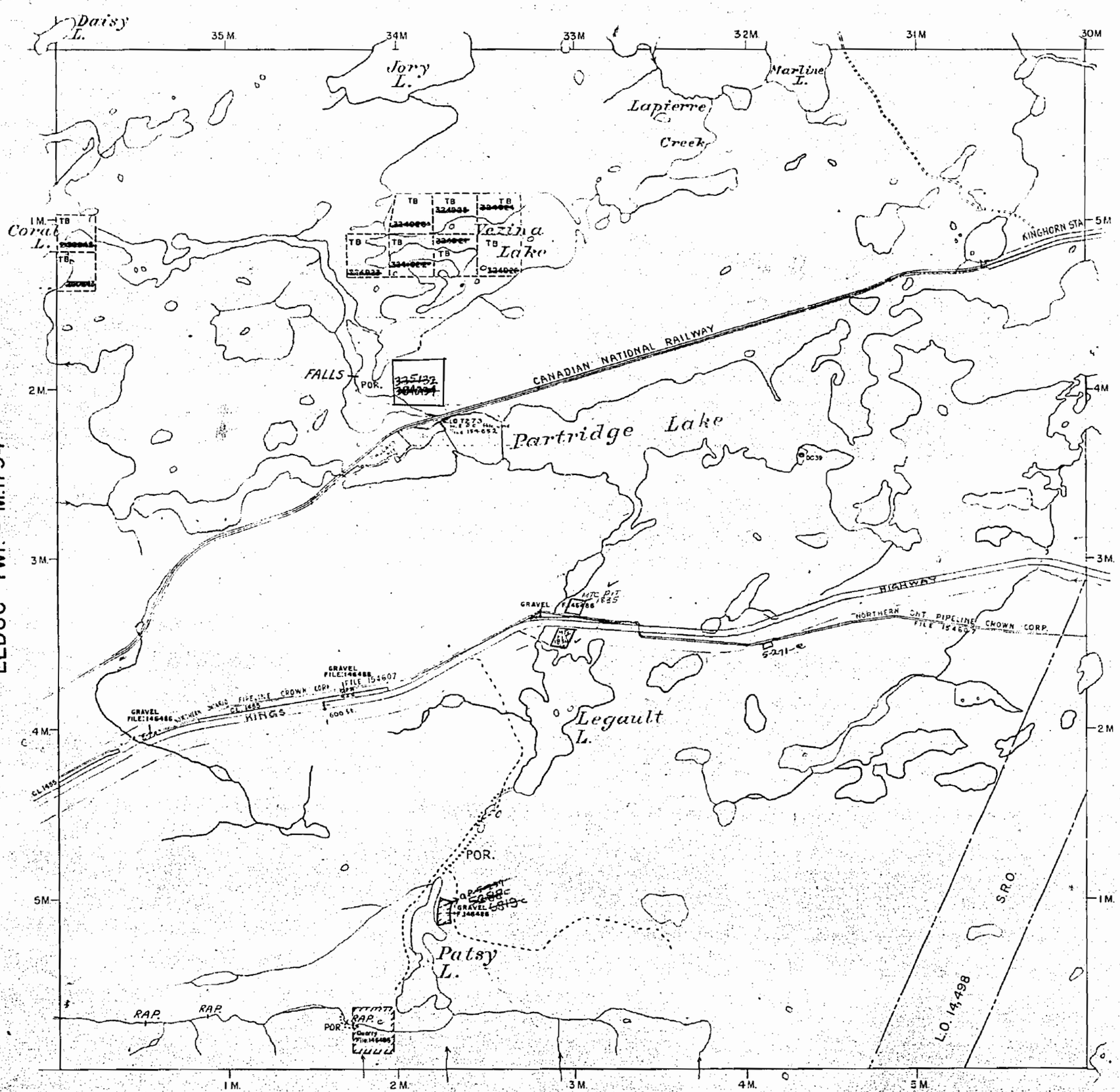

AREA - M.2866

NOTES

400' surface rights reservation along the shores of all lakes and rivers.

LEGEND

PATENTED LAND	P or
PATENTED FOR SURFACE RIGHTS ONLY	
LEASE	L
LICENSE OF OCCUPATION	L.O.
CROWN LAND SALES	C.S.
LOCATED LAND	Loc.
CANCELLED	C.
MINING RIGHTS ONLY	M.R.O.
SURFACE RIGHTS ONLY	S.R.O.
HIGHWAY & ROUTE NO.	17
ROADS	
TRAILS	
RAILWAYS	
POWER LINES	
MARSH OR MUSKEG	
MINES	

*used only with summer resort locations or when space is limited

TOWNSHIP OF

LEGAULT

1973

DISTRICT OF THUNDER BAY

THUNDER BAY MINING DIVISION

NIP

SCALE: 1 INCH = 40 CHAINS (1/2 MILE)

DR. N.G.	PLAN NO. M.1795
DATE FEB. 71	

ONTARIO DEPARTMENT OF MINES AND NORTHERN AFFAIRS

1795

LAPIERRE TWP - M.1791

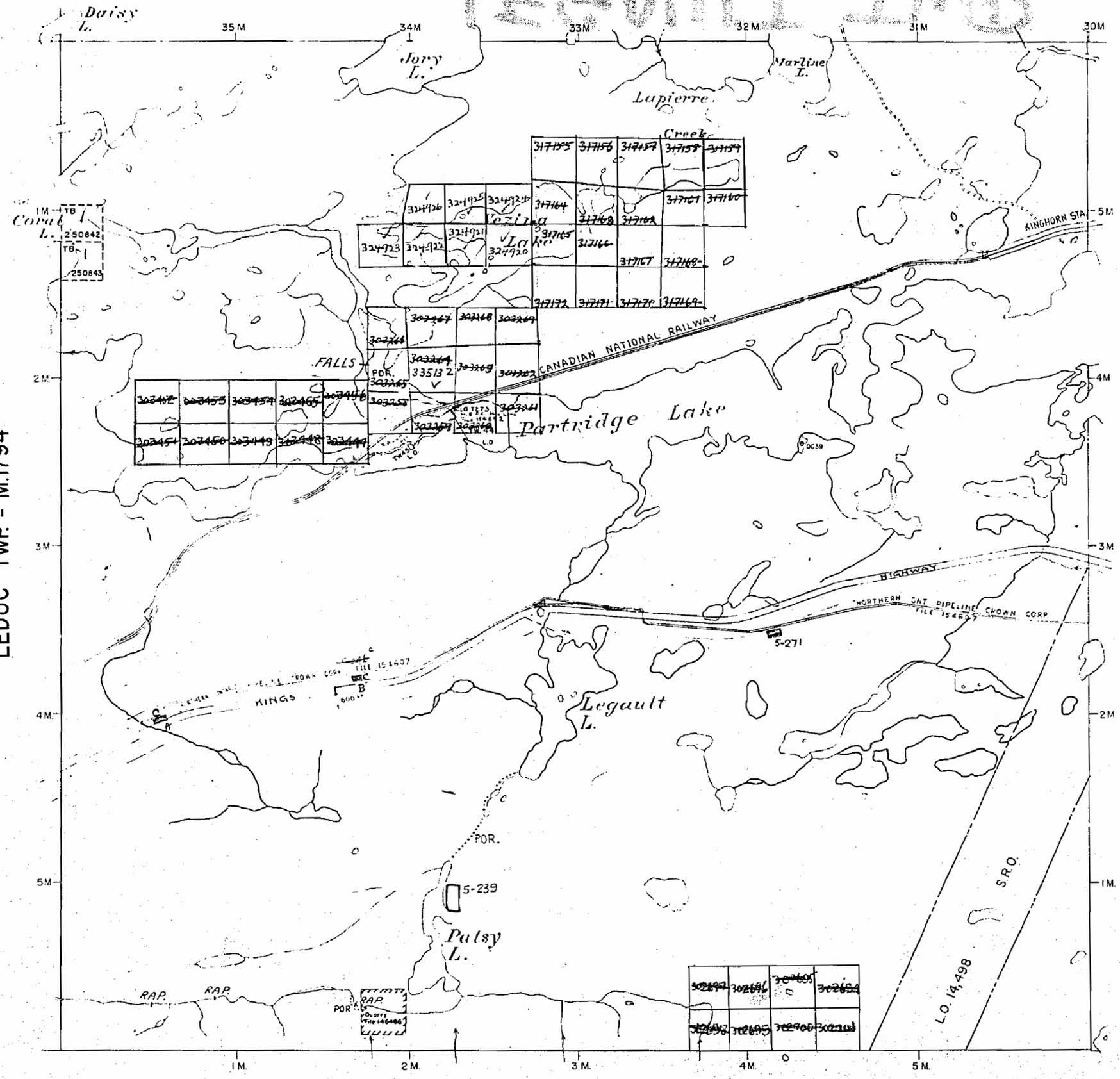

LEDUC TWP. - M.1794

COLTER TWP. - M.1679

AREA - M.2866

NOTES

400' surface rights reservation along the shores of all lakes and rivers.

MAR 29 1971

Mining Recorder
THUNDER BAY MINING DIVISION

LEGEND

PATENTED LAND	Ⓟ or
PATENTED FOR SURFACE RIGHTS ONLY	
LEASE	Ⓛ
LICENSE OF OCCUPATION	L.O.
CROWN LAND SALES	C.S.
LOCATED LAND	Loc.
CANCELLED	C.
MINING RIGHTS ONLY	M.R.O.
SURFACE RIGHTS ONLY	S.R.O.
HIGHWAY & ROUTE NO.	17
ROADS	
TRAILS	
RAILWAYS	
POWER LINES	
MARSH OR MUSKEG	
MINES	

*used only with summer resort locations or when space is limited

TOWNSHIP OF

LEGAULT

DISTRICT OF

1971 THUNDER BAY

THUNDER BAY

MINING DIVISION

SCALE : 1 INCH 40 CHAINS (1/2 MILE)

DR. N G	PLAN NO. M.1795
DATE FEB 71	

ONTARIO
DEPARTMENT OF MINES
AND NORTHERN AFFAIRS

1795

LEGAULT

DISTRICT OF THUNDER BAY

Scale:- 40 Chains = 1 Inch

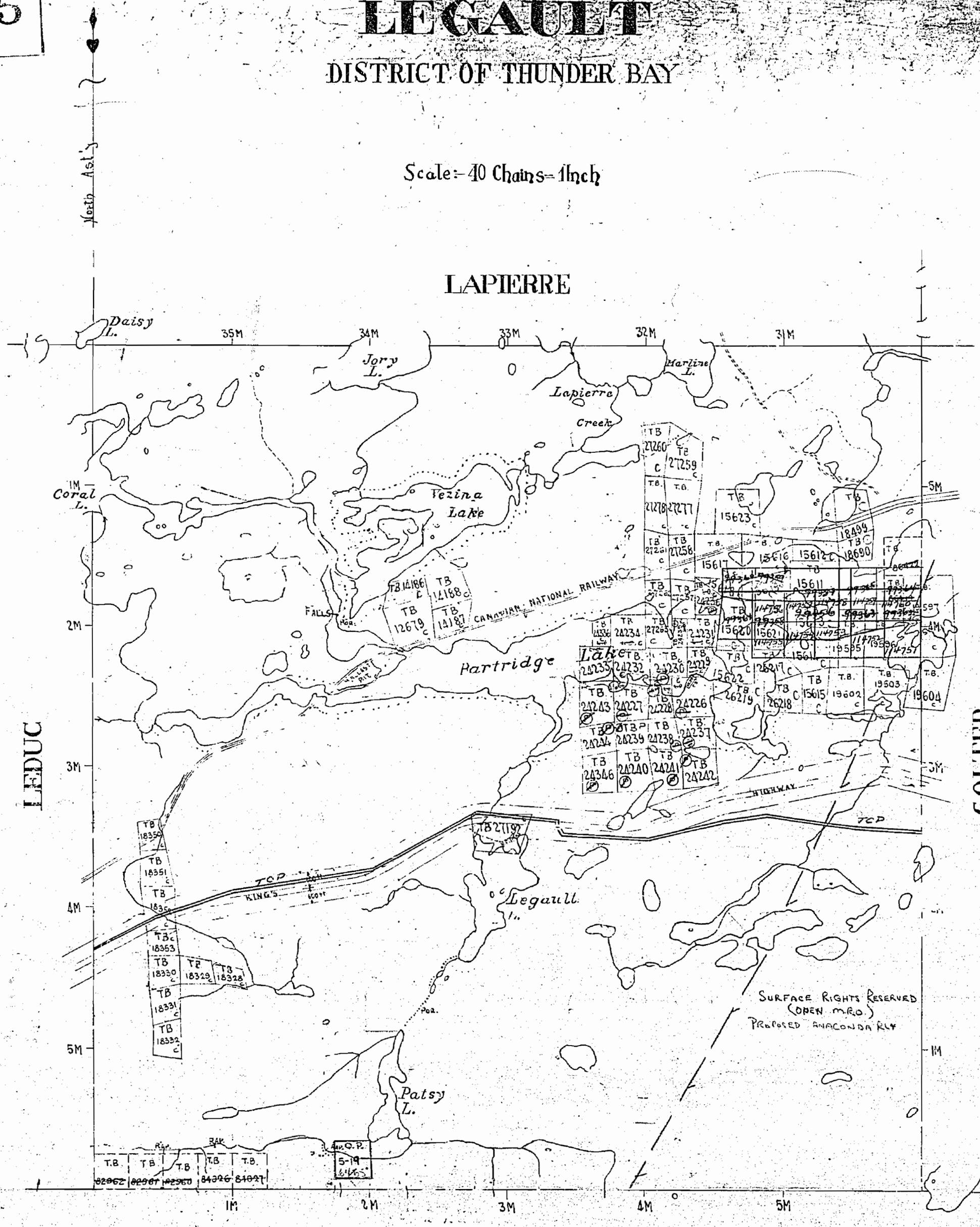

Surface reservations 400' wide by Dept of L.F.F. shown hereon thus .....

cancelled L.O. under Parliamentary Sec. Act Regs. for 1964 or Land Act Regs.

M 1795

DISPOSITION OF CROWN LANDS

TYPE OF DOCUMENT	SYMBOL
PATENT, SURFACE & MINING RIGHTS	●
" , SURFACE RIGHTS ONLY	◓
" , MINING RIGHTS ONLY	◒
LEASE, SURFACE & MINING RIGHTS	■
" , SURFACE RIGHTS ONLY	❐
" , MINING RIGHTS ONLY	❑
LICENCE OF OCCUPATION	▼
ORDER-IN-COUNCIL	OC
RESERVATION	Ⓡ
CANCELLED	⊗
SAND & GRAVEL	Ⓖ

NOTE: MINING RIGHTS IN PARCELS PATENTED PRIOR TO MAY 6, 1913, VESTED IN ORIGINAL PATENTEE BY THE PUBLIC LANDS ACT, R.S.O. 1970, CHAP. 380, SEC. 63, SUBSEC 1.

AREAS WITHDRAWN FROM DISPOSITION

MRO - Mining Rights Only
SRO - Surface Rights Only
M+S - Mining and Surface Rights

Description	Order No.	Date	Disposition	File No.
(R1) SURFACE RIGHTS WITHDRAWN FROM STAKING ORDER W 81/87 NCR 87/09/29 SEE LEGAULT TWP LANDROLL				
(R2) PEND. AGGREG. APPL. JULY 05/91				
(G1) M.T.C. GRAVEL PIT NO. 2C-16				
(G2) M.T.C. GRAVEL PIT NO. 2C-17				

NOTICE:
The information that appears on this map has been compiled from various sources, and accuracy is not guaranteed. Those wishing to stake mining claims should consult with the Mining Recorder, Ministry of Northern Development and Mines, for additional information on the status of the lands shown hereon.

THE SURFACE RIGHTS LYING WITHIN 40.25 m. OF THE CENTER-LINE OF THE TRANS CANADA PIPELINE RIGHT-OF-WAY ARE WITHDRAWN FROM STAKING OUT. PROSPECTING, SALE OR LEASE BY ORDER W-01/91/ONT. DATED SEPT. 20, 1991. SECTION 112 OF THE NATIONAL ENERGY ACT APPLIES TO THIS AREA.

LAPIERRE TWP. G-65

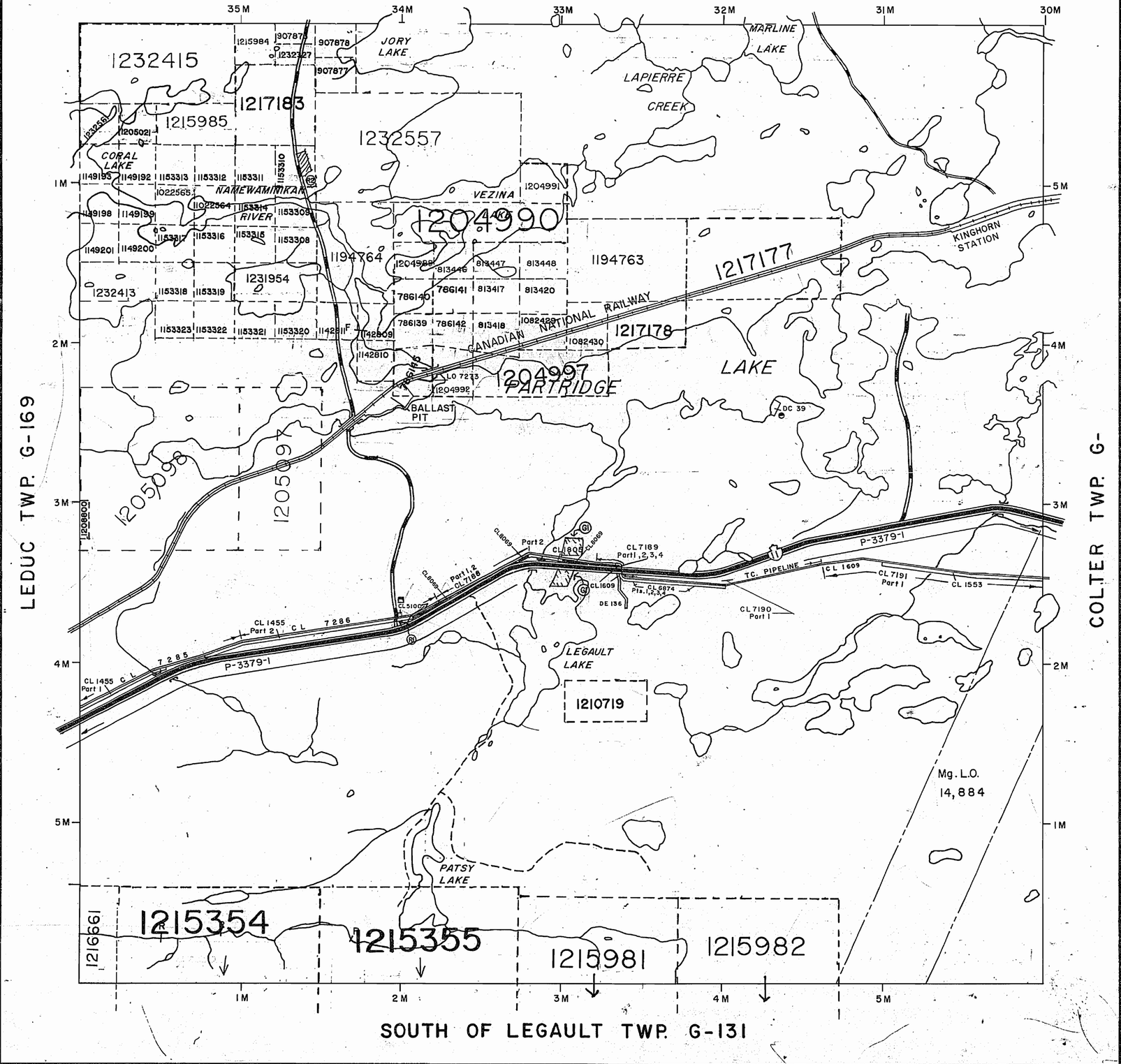

LEGEND

- HIGHWAY AND ROUTE No.
- OTHER ROADS
- TRAILS
- SURVEYED LINES:
  - TOWNSHIPS, BASE LINES, ETC.
  - LOTS, MINING CLAIMS, PARCELS, ETC.
- UNSURVEYED LINES:
  - LOT LINES
  - PARCEL BOUNDARY
  - MINING CLAIMS ETC.
- RAILWAY AND RIGHT OF WAY
- UTILITY LINES
- NON-PERENNIAL STREAM
- FLOODING OR FLOODING RIGHTS
- SUBDIVISION OR COMPOSITE PLAN
- RESERVATIONS
- ORIGINAL SHORELINE
- MARSH OR MUSKEG
- MINES
- TRAVERSE MONUMENT

LAND USE PERMIT FOR COMMERCIAL TOURISM, OUTPOST CAMPS

SCALE: 1 INCH = 40 CHAINS

FEET 0 1000 2000 4000 6000 8000
METRES 0 200 1000 2000
(1 KM) (2 KM)

TOWNSHIP

LEGAULT

M.N.R. ADMINISTRATIVE DISTRICT

NIPIGON

MINING DIVISION

THUNDER BAY

LAND TITLES / REGISTRY DIVISION

THUNDER BAY

Ontario Ministry of Natural Resources — Land Management Branch

Date FEBRUARY, 1981

In service Jan. 22/93

Number **G-170**

1795

LEGAULT

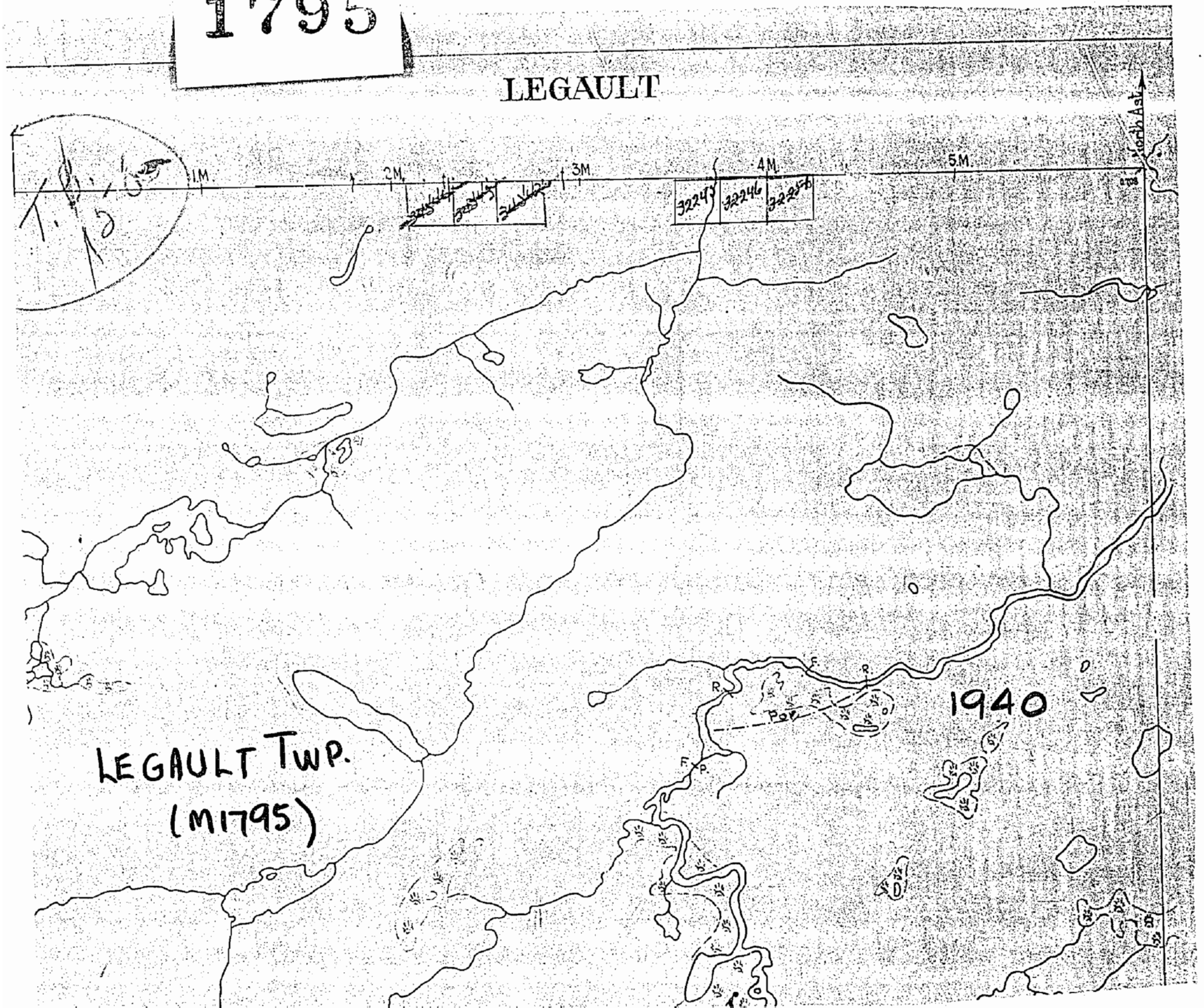

DISPOSITION OF CROWN LANDS

TYPE OF DOCUMENT	SYMBOL
PATENT, SURFACE & MINING RIGHTS	●
" , SURFACE RIGHTS ONLY	◓
" , MINING RIGHTS ONLY	◒
LEASE, SURFACE & MINING RIGHTS	■
" , SURFACE RIGHTS ONLY	◧
" , MINING RIGHTS ONLY	◨
LICENCE OF OCCUPATION	▼
ORDER-IN-COUNCIL	OC
RESERVATION	Ⓡ
CANCELLED	⊗
SAND & GRAVEL	Ⓖ

NOTE: MINING RIGHTS IN PARCELS PATENTED PRIOR TO MAY 6, 1913, VESTED IN ORIGINAL PATENTEE BY THE PUBLIC LANDS ACT, R.S.O. 1970, CHAP. 380, SEC. 63, SUBSEC 1.

AREAS WITHDRAWN FROM DISPOSITION

S.R. — SURFACE RIGHTS M.R. — MINING RIGHTS

Description	Order No.	Date	Disposition	File
[illegible]				

SAND & GRAVEL

- Ⓖ1 GRAVEL RESERVE FILE 146486
- Ⓖ2 M.T.C. GRAVEL PIT Nº 2C-16
- Ⓖ3 M.T.C. GRAVEL PIT Nº 2C-17

LAPIERRE TWP. G-65

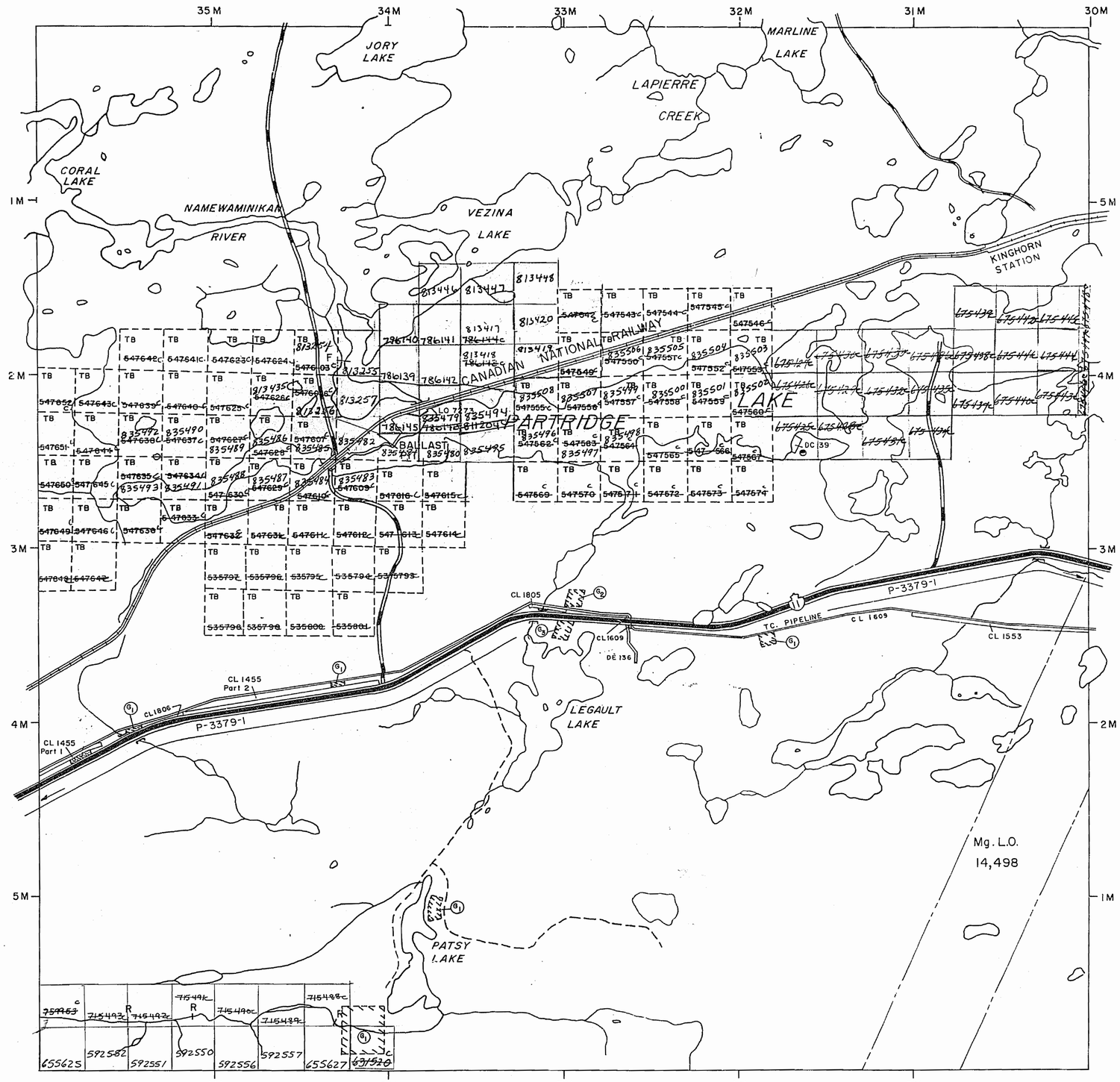

SOUTH OF LEGAULT TWP. G-131

LEGEND

- HIGHWAY AND ROUTE No.
- OTHER ROADS
- TRAILS
- SURVEYED LINES:
  - TOWNSHIPS, BASE LINES, ETC.
  - LOTS, MINING CLAIMS, PARCELS, ETC.
- UNSURVEYED LINES:
  - LOT LINES
  - PARCEL BOUNDARY
  - MINING CLAIMS ETC.
- RAILWAY AND RIGHT OF WAY
- UTILITY LINES
- NON-PERENNIAL STREAM
- FLOODING OR FLOODING RIGHTS
- SUBDIVISION OR COMPOSITE PLAN
- RESERVATIONS
- ORIGINAL SHORELINE
- MARSH OR MUSKEG
- MINES
- TRAVERSE MONUMENT

SCALE: 1 INCH = 40 CHAINS

FEET 0 1000 2000 4000 6000 8000

METRES 0 200 1000 (1 KM) 2000 (2 KM)

TOWNSHIP

LEGAULT

M.N.R. ADMINISTRATIVE DISTRICT

NIPIGON + Geraldton

MINING DIVISION

THUNDER BAY

LAND TITLES / REGISTRY DIVISION

THUNDER BAY

Ontario Ministry of Natural Resources — Land Management Branch

MAY 20/81

Date FEBRUARY, 1981

Number G-170

DISPOSITION OF CROWN LANDS

TYPE OF DOCUMENT	SYMBOL
PATENT, SURFACE & MINING RIGHTS	
" , SURFACE RIGHTS ONLY	
" , MINING RIGHTS ONLY	
LEASE, SURFACE & MINING RIGHTS	
" , SURFACE RIGHTS ONLY	
" , MINING RIGHTS ONLY	
LICENCE OF OCCUPATION	
[illegible]	
[illegible]	
CANCELLED	
SAND & GRAVEL	

NOTE: MINING RIGHTS IN PARCELS PATENTED PRIOR TO MAY 6, 1913, VESTED IN ORIGINAL PATENTEE BY THE PUBLIC LANDS ACT, [illegible]

G1 GRAVEL RESERVE
G2 M.T.C. GRAVEL PIT NO. 2C-16
G3 M.T.C. GRAVEL PIT NO. 2C-17
R1 ORDER W 81/87 NCR SRO WITHDRAWN- SEE LEGAULT TWP LANDROLL

RECEIVED
THUNDER BAY
MINING DIVISION
'90 MAR 27 AM 9 34

LAPIERRE TWP. G-65

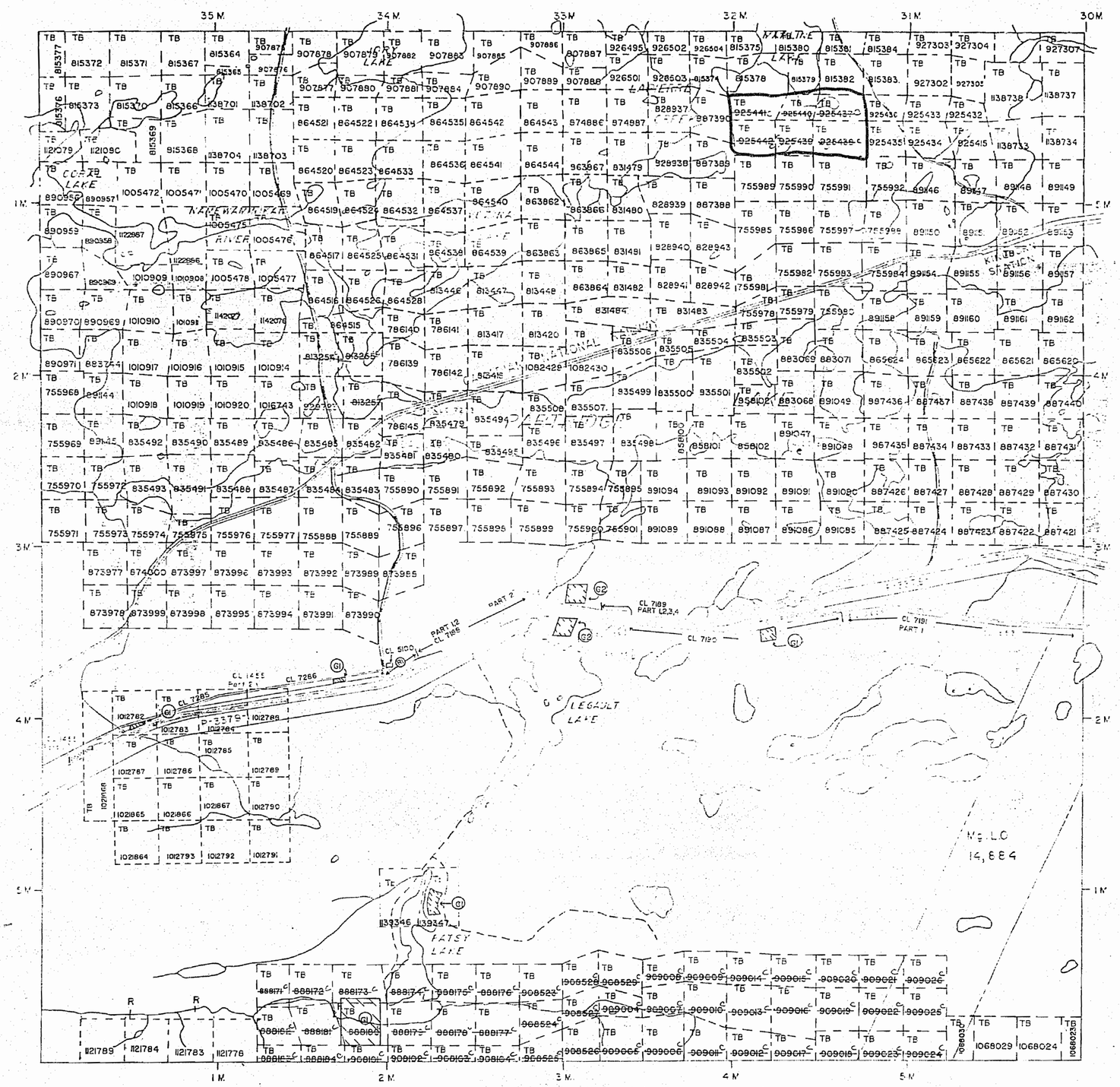

SOUTH OF LEGAULT TWP. G-131

LEGEND

HIGHWAY AND ROUTE No.
OTHER ROADS
TRAILS
SURVEYED LINES:
TOWNSHIPS, BASE LINES, ETC.
LOTS, MINING CLAIMS, PARCELS, ETC.
UNSURVEYED LINES:
LOT LINES
[illegible]
MINING CLAIMS ETC.
RAILWAY AND RIGHT OF WAY
UTILITY LINES
NON-PERENNIAL STREAM
FLOODING OR FLOOD [illegible]
SUBDIVISION
RESERVATIONS
ORIGINAL SHORELINE
MARSH OR MUSKEG
MINES
TRAVERSE MONUMENT

SCALE: [illegible]

TOWNSHIP

LEGAULT

M.N.R. ADMINISTRATIVE DISTRICT

NIPIGON 8 GERALDTON

MINING DIVISION

THUNDER BAY

LAND TITLES / REGISTRY DIVISION

THUNDER BAY

Ontario Ministry of Natural Resources — Land Management Branch

Date FEBRUARY, 1981

DATE: SEPTEMBER, 1989

Number G-170

DISPOSITION OF CROWN LANDS

TYPE OF DOCUMENT	SYMBOL
PATENT, SURFACE & MINING RIGHTS	●
" , SURFACE RIGHTS ONLY	◓
" , MINING RIGHTS ONLY	◒
LEASE, SURFACE & MINING RIGHTS	■
" , SURFACE RIGHTS ONLY	⬒
" , MINING RIGHTS ONLY	⬓
LICENCE OF OCCUPATION	▼
ORDER-IN-COUNCIL	OC
RESERVATION	Ⓡ
CANCELLED	⊗
SAND & GRAVEL	Ⓖ

NOTE: MINING RIGHTS IN PARCELS PATENTED PRIOR TO MAY 6, 1913, VESTED IN ORIGINAL PATENTEE BY THE PUBLIC LANDS ACT, R.S.O. 1970, CHAP. 380, SEC. 63, SUBSEC 1.

AREAS WITHDRAWN FROM DISPOSITION

MRO - Mining Rights Only
SRO - Surface Rights Only
M+S - Mining and Surface Rights

Description	Order No.	Date	Disposition	File No.

(R1) SURFACE RIGHTS WITHDRAWN FROM STAKING ORDER W 81/87 NCR 87/09/29
SEE LEGAULT TWP LANDROLL

(G1) PEND. AGGREG. APPL. JULY 05/91

(G1) M.T.C. GRAVEL PIT NO. 2C-16

(G1) M.T.C. GRAVEL PIT NO. 2C-17

NOTICE:
The information that appears on this map has been compiled from various sources, and accuracy is not guaranteed. Those wishing to stake mining claims should consult with the Mining Recorder, Ministry of Northern Development and Mines, for additional information on the status of the lands shown hereon.

THE SURFACE RIGHTS LYING WITHIN 40.25 m. OF THE CENTER-LINE OF THE TRANS CANADA PIPELINE [illegible]

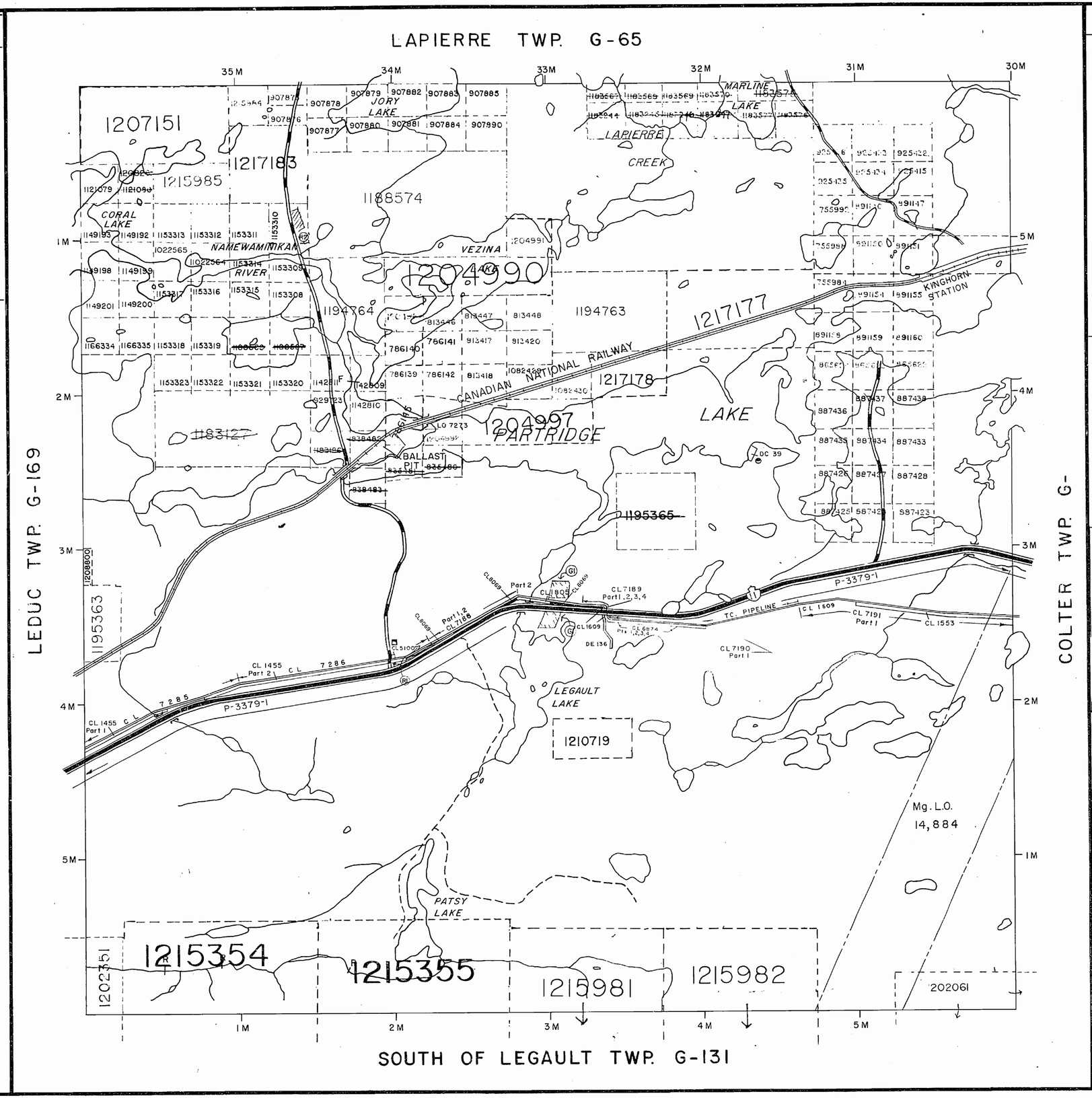

LEGEND

HIGHWAY AND ROUTE No.
OTHER ROADS
TRAILS
SURVEYED LINES:
TOWNSHIPS, BASE LINES, ETC.
LOTS, MINING CLAIMS, PARCELS, ETC.
UNSURVEYED LINES:
LOT LINES
PARCEL BOUNDARY
MINING CLAIMS ETC.
RAILWAY AND RIGHT OF WAY
UTILITY LINES
NON-PERENNIAL STREAM
FLOODING OR FLOODING RIGHTS
SUBDIVISION OR COMPOSITE PLAN
RESERVATIONS
ORIGINAL SHORELINE
MARSH OR MUSKEG
MINES
TRAVERSE MONUMENT

LAND USE PERMIT FOR COMMERCIAL TOURISM, OUTPOST CAMPS

Thunder Bay
Mining Division
AUG 1 4 1987
RECEIVED

SCALE: 1 INCH = 40 CHAINS

FEET 0 1000 2000 4000 6000 8000
METRES 0 200 1000 (1 KM) 2000 (2 KM)

TOWNSHIP
LEGAULT

M.N.R. ADMINISTRATIVE DISTRICT
NIPIGON

MINING DIVISION
THUNDER BAY

LAND TITLES / REGISTRY DIVISION
THUNDER BAY

Ministry of Natural Resources
Land Management Branch
Ontario

Date FEBRUARY, 1981
in service Jan. 22/93

Number G-170

DISPOSITION OF CROWN LANDS

TYPE OF DOCUMENT	SYMBOL
PATENT, SURFACE & MINING RIGHTS	●
" , SURFACE RIGHTS ONLY	◓
" , MINING RIGHTS ONLY	◒
LEASE, SURFACE & MINING RIGHTS	■
" , SURFACE RIGHTS ONLY	⬒
" , MINING RIGHTS ONLY	⬓
LICENCE OF OCCUPATION	▼
ORDER-IN-COUNCIL	OC
RESERVATION	Ⓡ
CANCELLED	⊗
SAND & GRAVEL	Ⓖ

NOTE: MINING RIGHTS IN PARCELS PATENTED PRIOR TO MAY 6, 1913, VESTED IN ORIGINAL PATENTEE BY THE PUBLIC LANDS ACT, R.S.O. 1970, CHAP. 380, SEC. 63, SUBSEC 1.

AREAS WITHDRAWN FROM DISPOSITION

MRO - Mining Rights Only
SRO - Surface Rights Only
M+S - Mining and Surface Rights

Description	Order No.	Date	Disposition	File No.

(R1) SURFACE RIGHTS WITHDRAWN FROM STAKING ORDER W 81/87 NCR 87/09/29 SEE LEGAULT TWP LANDROLL
(R2) PEND. AGGREG. APPL. JULY 05/91
(G1) M.T.C. GRAVEL PIT NO. 2C-16
(G2) M.T.C. GRAVEL PIT NO. 2C-17

DATE OF ISSUE

AUG 19 1998

PROVINCIAL RECORDING OFFICE - SUDBURY

NOTICE:
The information that appears on this map has been compiled from various sources, and accuracy is not guaranteed. Those wishing to stake mining claims should consult with the Mining Recorder, Ministry of Northern Development and Mines, for additional information on the status of the lands shown hereon.

THE SURFACE RIGHTS LYING WITHIN 40.25 m. OF THE CENTER-LINE OF THE TRANS CANADA PIPELINE RIGHT-OF-WAY ARE WITHDRAWN FROM STAKING OUT. PROSPECTING, SALE OR LEASE BY ORDER W-01/91/ONT. DATED SEPT. 20, 1991. SECTION 112 OF THE NATIONAL ENERGY ACT APPLIES TO THIS AREA.

LAPIERRE TWP. G-65

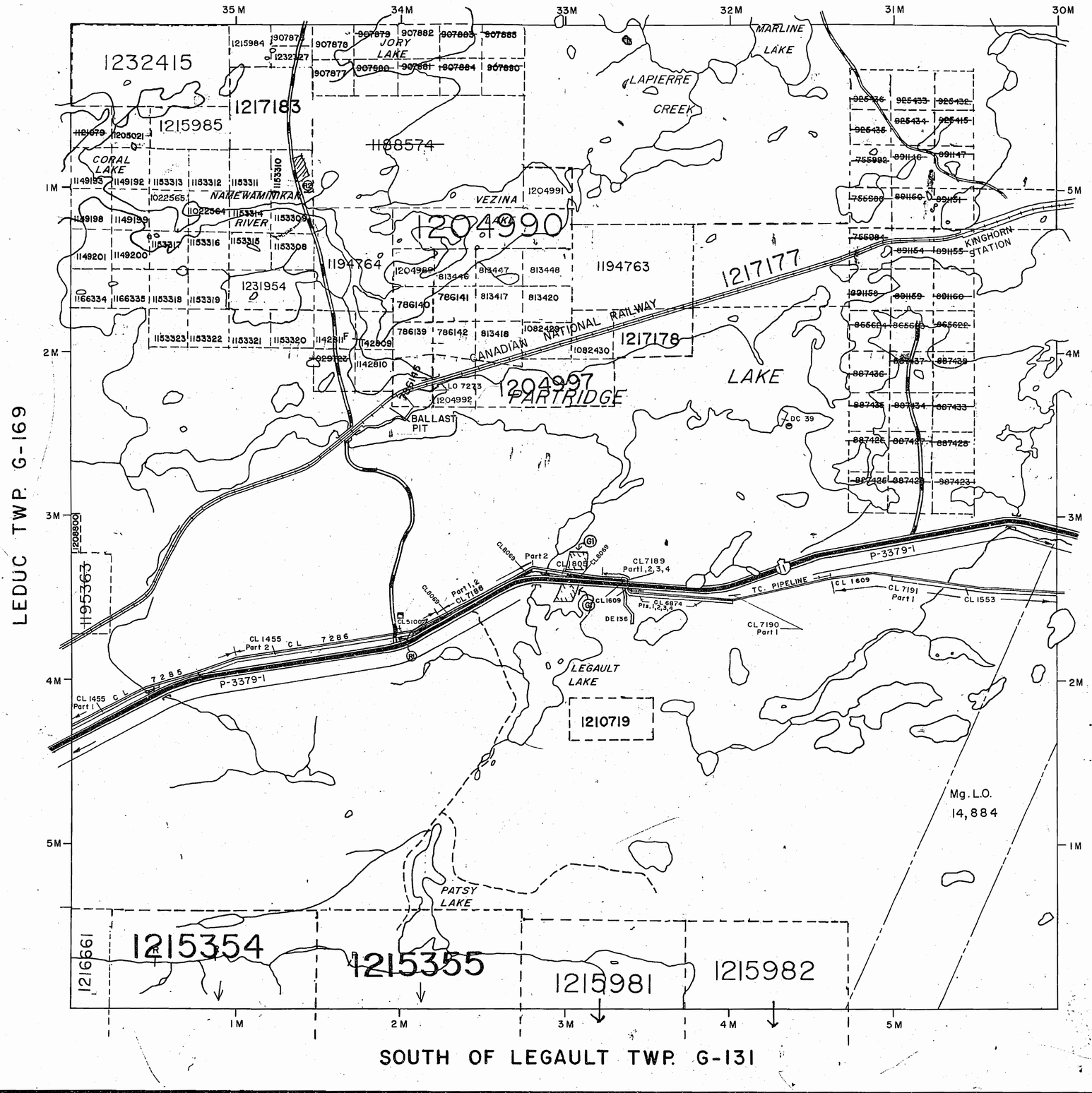

LEGEND

- HIGHWAY AND ROUTE No.
- OTHER ROADS
- TRAILS
- SURVEYED LINES:
  - TOWNSHIPS, BASE LINES, ETC.
  - LOTS, MINING CLAIMS, PARCELS, ETC.
- UNSURVEYED LINES:
  - LOT LINES
  - PARCEL BOUNDARY
  - MINING CLAIMS ETC.
- RAILWAY AND RIGHT OF WAY
- UTILITY LINES
- NON-PERENNIAL STREAM
- FLOODING OR FLOODING RIGHTS
- SUBDIVISION OR COMPOSITE PLAN
- RESERVATIONS
- ORIGINAL SHORELINE
- MARSH OR MUSKEG
- MINES
- TRAVERSE MONUMENT

LAND USE PERMIT FOR COMMERCIAL TOURISM, OUTPOST CAMPS

SCALE: 1 INCH = 40 CHAINS

FEET 0 1000 2000 4000 6000 8000
METRES 0 200 1000 2000
(1 KM) (2 KM)

TOWNSHIP

LEGAULT

M.N.R. ADMINISTRATIVE DISTRICT

NIPIGON

MINING DIVISION

THUNDER BAY

LAND TITLES / REGISTRY DIVISION

THUNDER BAY

Ontario Ministry of Natural Resources — Land Management Branch

Date	Number
FEBRUARY, 1981	G-170
In service Jan. 22/93	

1795

LAPIERRE

DISTRICT OF THUNDER BAY

Scale:- 40 Chains = 1 Inch

North Ast'y

LAPIERRE

LEDUC

COLTER

Daisy L.

Jory L.

Lapierre Creek

Marline L.

Coral L.

Vezina Lake

Partridge Lake

Legault

Patsy L.

RAILWAY

FALLS

PIT

HIGHWAY

KING'S

NORTHERN ONTARIO NATURAL GAS PIPELINE

FILE 154107

35M 34M 33M 32M 31M

1M 2M 3M 4M 5M

TB 12679 C; TB 14187 C; TB 1188 C; TB 14186 C; TB 21260 C; TB 27259 C; TB 27278 C; TB 27277 C; TB 15623 C; TB 18499 C; TB 18680 C; TB 27261 C; TB 27258 C; TB 15617 C; TB 15616 C; TB 15612 C; TB 15611 C; TB 15619 C; TB 15620 C; TB 15621 C; TB 15613 C; TB 19595 C; TB 19596 C; TB 19603 C; TB 19604 C; TB 24233 C; TB 24232 C; TB 24230 C; TB 24229 C; TB 15622 C; TB 26219 C; TB 26218 C; TB 15615 C; TB 19602 C; TB 24243 C; TB 24227 C; TB 24228 C; TB 24226 C; TB 24244 C; TB 24239 C; TB 24238 C; TB 24237 C; TB 24246 (F) C; TB 24240 C; TB 24241 C; TB 24242 C; TB 18350 C; TB 18351 C; TB 18352 C; TB 18353 C; TB 18330 C; TB 18329 C; TB 18328 C; TB 18331 C; TB 18332 C; TB 23192 C

Reserved From Disposition

Proposed Anaconda Rly

1965

SURFACE RIGHTS ONLY reserved on land indicated thus _____ to the Anaconda Iron Ore (Ontario) Ltd.

L.B.F. File 165414

Surface reservations 600' wide by Dept of L. & F. shown hereon thus _____

m1795

1795

LEGAULT

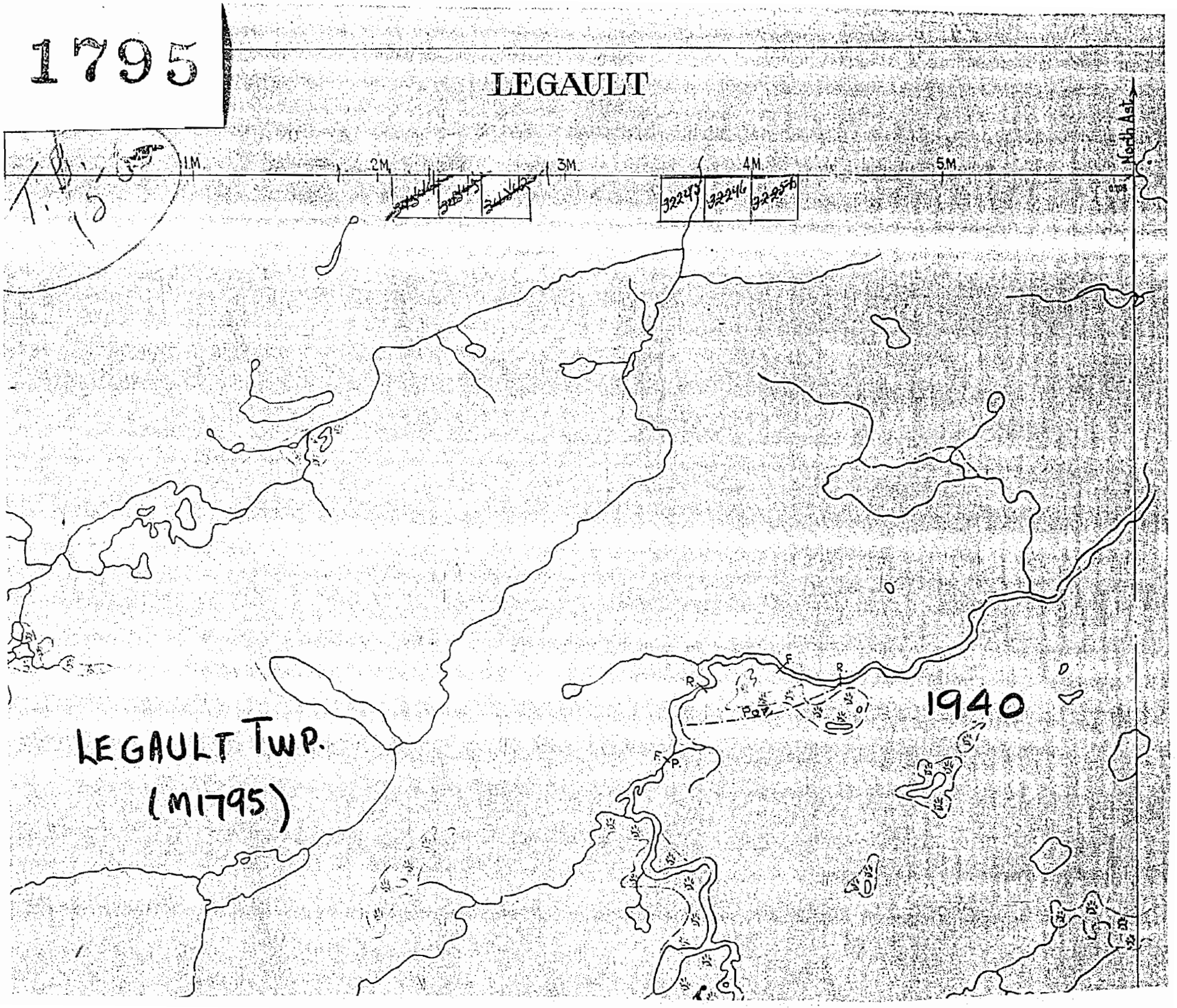

DISPOSITION OF CROWN LANDS

TYPE OF DOCUMENT	SYMBOL
PATENT, SURFACE & MINING RIGHTS	
" , SURFACE RIGHTS ONLY	
" , MINING RIGHTS ONLY	
LEASE, SURFACE & MINING RIGHTS	
" , SURFACE RIGHTS ONLY	
" , MINING RIGHTS ONLY	
LICENCE OF OCCUPATION	
ORDER-IN-COUNCIL	OC
RESERVATION	(R)
CANCELLED	
SAND & GRAVEL	(G)

NOTE: MINING RIGHTS IN PARCELS PATENTED PRIOR TO MAY 6, 1913, VESTED IN ORIGINAL PATENTEE BY THE PUBLIC LANDS ACT, R.S.O. 1970, CHAP. 380, SEC. 63, SUBSEC 1.

AREAS WITHDRAWN FROM DISPOSITION

S.R. – SURFACE RIGHTS M.R. – MINING RIGHTS

Description	Order No.	Date	Disposition	File

SAND & GRAVEL

(G1) GRAVEL RESERVE FILE 146486
(G2) M.T.C. GRAVEL PIT Nº 2C-16
(G3) M.T.C. GRAVEL PIT Nº 2C-17

LAPIERRE TWP. G-65

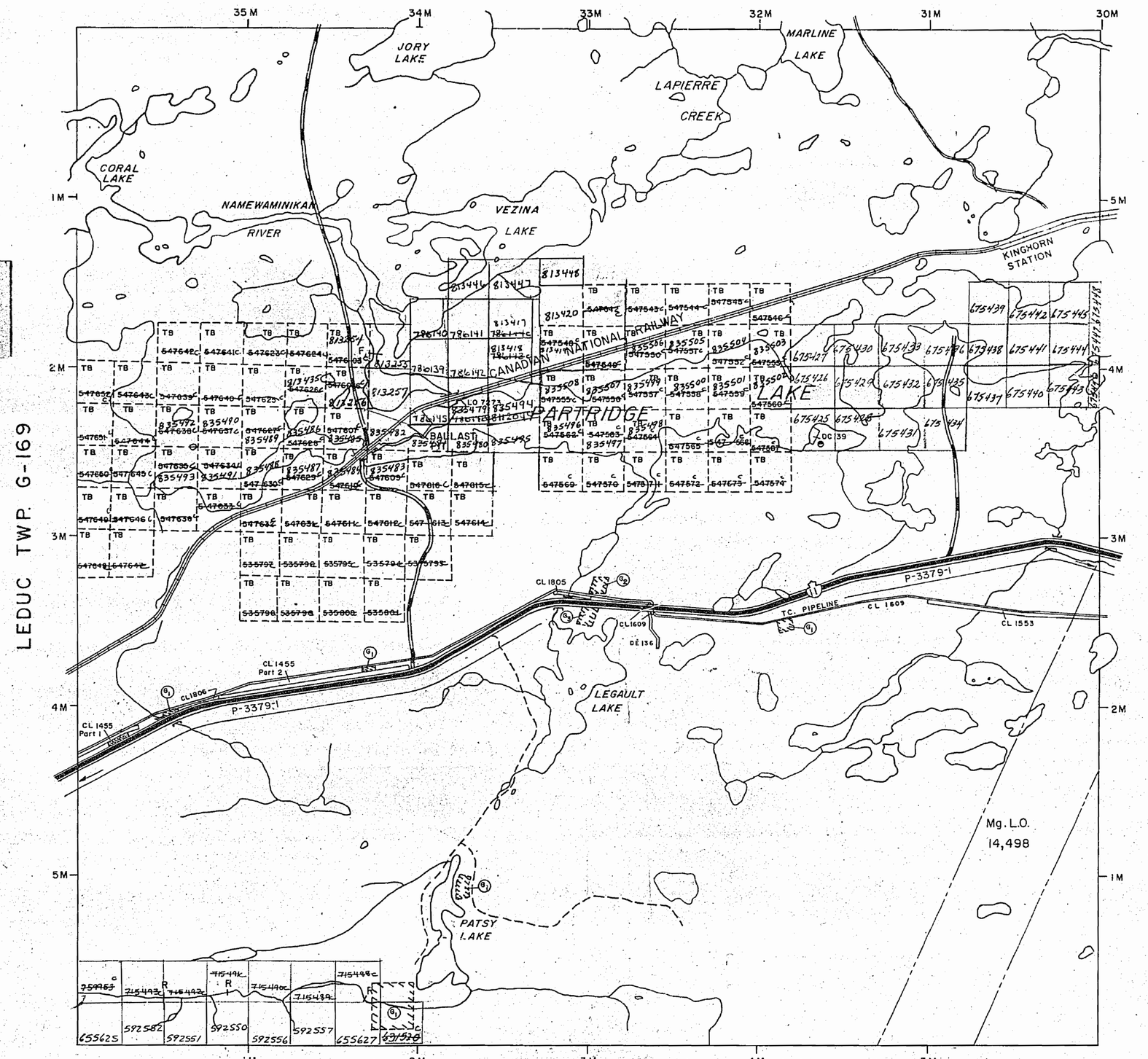

LEGEND

- HIGHWAY AND ROUTE No.
- OTHER ROADS
- TRAILS
- SURVEYED LINES:
  - TOWNSHIPS, BASE LINES, ETC.
  - LOTS, MINING CLAIMS, PARCELS, ETC.
- UNSURVEYED LINES:
  - LOT LINES
  - PARCEL BOUNDARY
  - MINING CLAIMS ETC.
- RAILWAY AND RIGHT OF WAY
- UTILITY LINES
- NON-PERENNIAL STREAM
- FLOODING OR FLOODING RIGHTS
- SUBDIVISION OR COMPOSITE PLAN
- RESERVATIONS
- ORIGINAL SHORELINE
- MARSH OR MUSKEG
- MINES
- TRAVERSE MONUMENT

THUNDER BAY MINING DIVISION
RECEIVED
JUN 26 1985
AM 7|8|9|10|11|12|1|2|3|4|5|6 PM

SCALE: 1 INCH = 40 CHAINS

FEET 0 1000 2000 4000 6000 8000
METRES 0 200 1000 2000
(1 KM) (2 KM)

TOWNSHIP

LEGAULT

M.N.R. ADMINISTRATIVE DISTRICT
NIPIGON + Geraldton
MINING DIVISION
THUNDER BAY
LAND TITLES / REGISTRY DIVISION
THUNDER BAY

Ministry of Natural Resources — Land Management Branch
Ontario

MAY 20/81

Date FEBRUARY, 1981

Number
G-170

DISPOSITION OF CROWN LANDS

TYPE OF DOCUMENT	SYMBOL
PATENT, SURFACE & MINING RIGHTS	
" , SURFACE RIGHTS ONLY	
" , MINING RIGHTS ONLY	
LEASE, SURFACE & MINING RIGHTS	
" , SURFACE RIGHTS ONLY	
" , MINING RIGHTS ONLY	
LICENCE OF OCCUPATION	
ORDER-IN-COUNCIL	OC
RESERVATION	
CANCELLED	
SAND & GRAVEL	

NOTE: MINING RIGHTS IN PARCELS PATENTED PRIOR TO MAY 6, 1913, VESTED IN ORIGINAL PATENTEE BY THE PUBLIC LANDS ACT, R.S.O. 1970, CHAP. 380, SEC. 63, SUBSEC 1.

(G1) GRAVEL RESERVE
(G2) M.T.C. GRAVEL PIT NO. 20-16
(G3) M.T.C. GRAVEL PIT NO. 20-17
(W) ORDER W 81/87 NCR SRO WITHDRAWN- SEE LEGAULT TWP LANDROLL

THE INFORMATION THAT APPEARS ON THIS MAP HAS BEEN COMPILED FROM VARIOUS SOURCES. AND ACCURACY IS NOT GUARANTEED. THOSE WISHING TO STAKE MINING CLAIMS SHOULD CONSULT WITH THE MINING RECORDER, MINISTRY OF NORTHERN DEVELOPMENT AND MINES, FOR ADDITIONAL INFORMATION ON THE STATUS OF THE LANDS SHOWN HEREON.

LAPIERRE TWP. G-65

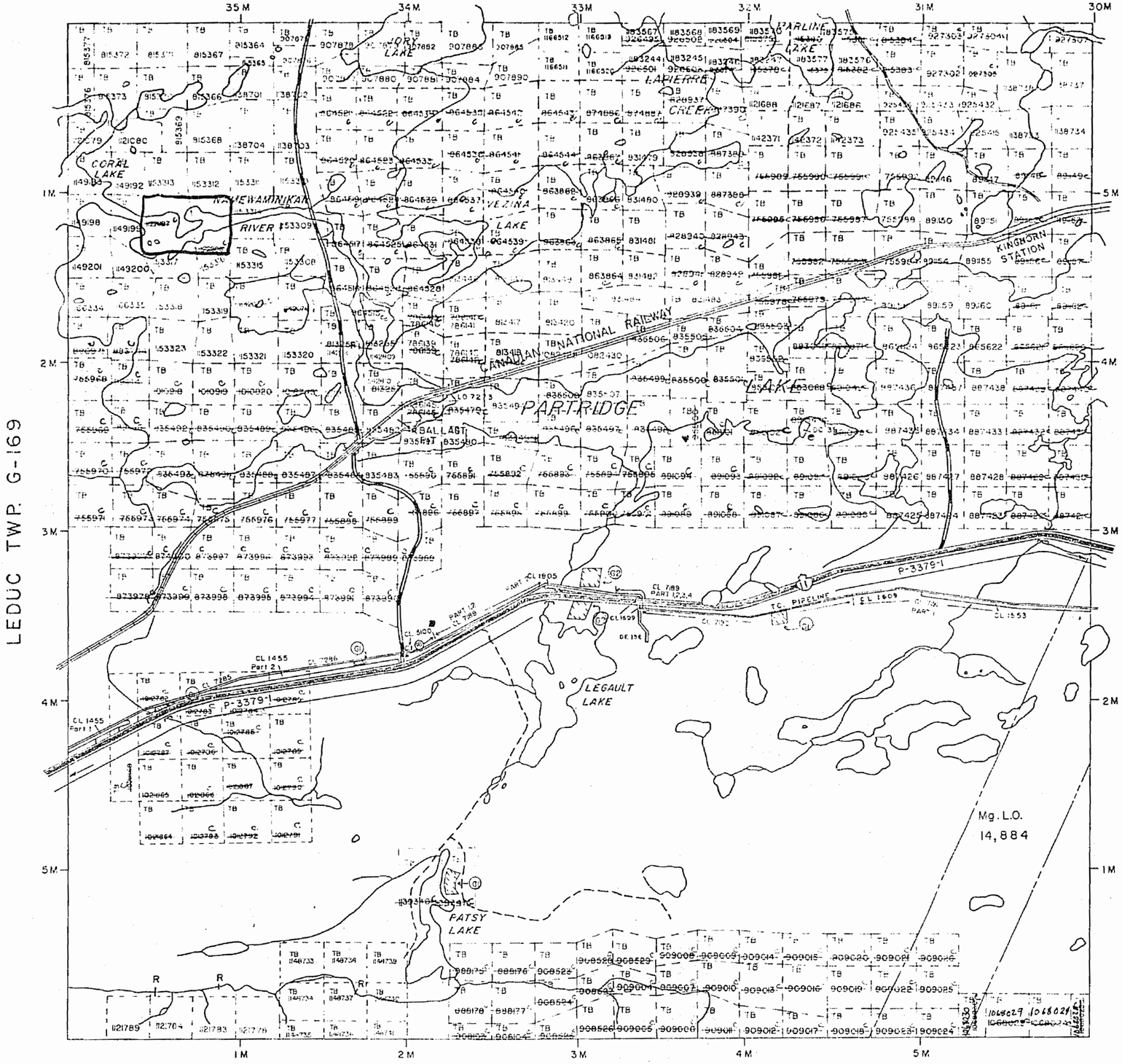

SOUTH OF LEGAULT TWP. G-131

LEGEND

- HIGHWAY AND ROUTE No
- OTHER ROADS
- TRAILS
- SURVEYED LINES:
  - TOWNSHIPS, BASE LINES, ETC.
  - LOTS, MINING CLAIMS, PARCELS, ETC.
- UNSURVEYED LINES:
  - LOT LINES
  - PARCEL BOUNDARY
  - MINING CLAIMS ETC.
- RAILWAY AND RIGHT OF WAY
- UTILITY LINES
- NON-PERENNIAL STREAM
- FLOODING OR FLOODING RIGHTS
- SUBDIVISION OR COMPOSITE PLAN
- RESERVATIONS
- ORIGINAL SHORELINE
- MARSH OR MUSKEG
- MINES
- TRAVERSE MONUMENT

SCALE: 1 INCH = 40 CHAINS

FEET 0 1000 2000 4000 6000 8000
METRES 0 200 1000 (1 KM) 2000 (2 KM)

TOWNSHIP

LEGAULT

M.N.R. ADMINISTRATIVE DISTRICT

NIPIGON & GERALDTON

MINING DIVISION

THUNDER BAY

LAND TITLES / REGISTRY DIVISION

THUNDER BAY

Ministry of Natural Resources — Land Management Branch — Ontario

Date FEBRUARY, 1981

DATE: SEPTEMBER, 1989

Number G-170

DISPOSITION OF CROWN LANDS

TYPE OF DOCUMENT	SYMBOL
PATENT, SURFACE & MINING RIGHTS	●
" , SURFACE RIGHTS ONLY	◒
" , MINING RIGHTS ONLY	◒
LEASE, SURFACE & MINING RIGHTS	■
" , SURFACE RIGHTS ONLY	■
" , MINING RIGHTS ONLY	■
LICENCE OF OCCUPATION	▼
ORDER-IN-COUNCIL	OC
RESERVATION	Ⓡ
CANCELLED	⊗
SAND & GRAVEL	Ⓖ

NOTE: MINING RIGHTS IN PARCELS PATENTED PRIOR TO MAY 6, 1913, VESTED IN ORIGINAL PATENTEE BY THE PUBLIC LANDS ACT, R.S.O. 1970, CHAP. 380, SEC. 63, SUBSEC 1.

AREAS WITHDRAWN FROM DISPOSITION

MRO - Mining Rights Only
SRO - Surface Rights Only
M+S - Mining and Surface Rights

Description	Order No.	Date	Disposition	File No.

(R1) SURFACE RIGHTS WITHDRAWN FROM STAKING ORDER W 81/87 NCR 87/09/29 SEE LEGAULT TWP LANDROLL
(R2) PEND. AGGREG. APPL. JULY 05/91
(G1) M.T.C. GRAVEL PIT NO. 2C-16
(G2) M.T.C. GRAVEL PIT NO. 2C-17

NOTICE:
The information that appears on this map has been compiled from various sources, and accuracy is not guaranteed. Those wishing to stake mining claims should consult with the Mining Recorder, Ministry of Northern Development and Mines, for additional information on the status of the lands shown hereon.

THE SURFACE RIGHTS LYING WITHIN 40.25 m. OF THE CENTER-LINE OF THE TRANS CANADA PIPELINE RIGHT-OF-WAY ARE WITHDRAWN FROM STAKING OUT, PROSPECTING, SALE OR LEASE BY ORDER W-01/91/ONT. DATED SEPT. 20, 1991. SECTION 112 OF THE NATIONAL ENERGY ACT APPLIES TO THIS AREA.

LAPIERRE TWP. G-65

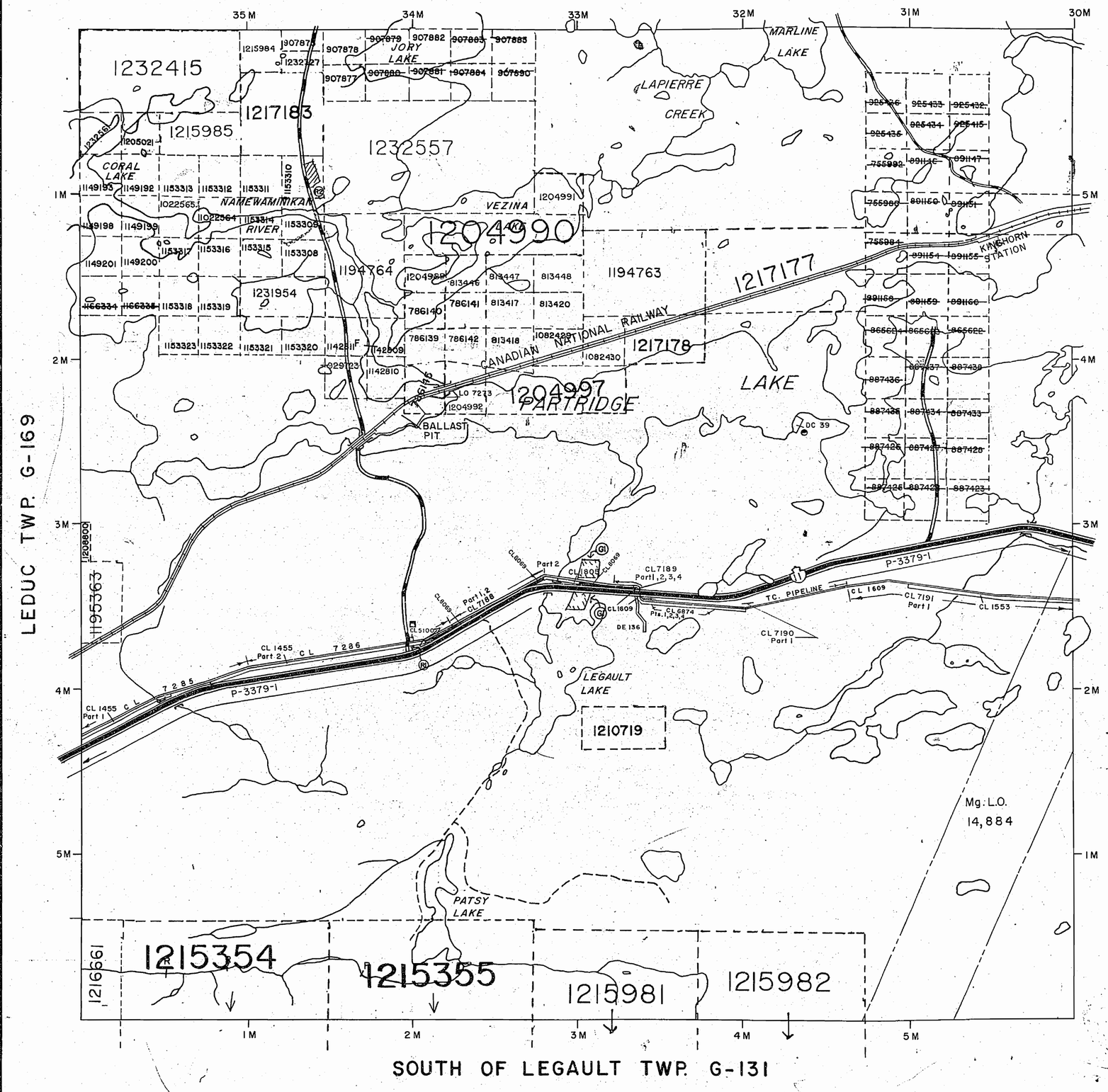

LEGEND

- HIGHWAY AND ROUTE No.
- OTHER ROADS
- TRAILS
- SURVEYED LINES:
  - TOWNSHIPS, BASE LINES, ETC.
  - LOTS, MINING CLAIMS, PARCELS, ETC.
- UNSURVEYED LINES:
  - LOT LINES
  - PARCEL BOUNDARY
  - MINING CLAIMS ETC.
- RAILWAY AND RIGHT OF WAY
- UTILITY LINES
- NON-PERENNIAL STREAM
- FLOODING OR FLOODING RIGHTS
- SUBDIVISION OR COMPOSITE PLAN
- RESERVATIONS
- ORIGINAL SHORELINE
- MARSH OR MUSKEG
- MINES
- TRAVERSE MONUMENT

LAND USE PERMIT FOR COMMERCIAL TOURISM, OUTPOST CAMPS

DATE OF ISSUE

SEP 2 8 1998

PROVINCIAL RECORDING OFFICE - SUDBURY

SCALE: 1 INCH = 40 CHAINS

FEET 0 1000 2000 4000 6000 8000
METRES 0 200 1000 (1 KM) 2000 (2 KM)

TOWNSHIP

LEGAULT

M.N.R. ADMINISTRATIVE DISTRICT

NIPIGON

MINING DIVISION

THUNDER BAY

LAND TITLES / REGISTRY DIVISION

THUNDER BAY

Ontario Ministry of Natural Resources — Land Management Branch

Date FEBRUARY, 1981

In service Jan. 22/93

Number **G-170**

1795

LEGAULT

DISTRICT OF THUNDER BAY
THUNDER BAY MINING DIVISION

Scale:- 40 Chains = 1 Inch

North Ast'y

LAPIERRE

LEDUC

COLTER

Daisy L.

Jory L.

Marline L.

Lapierre Creek

Coral L.

Vezina Lake

Partridge Lake

Legault

Patsy L.

CANADIAN NATIONAL RAILWAY

FALLS

HIGHWAY

NORTHERN ONTARIO NATURAL GAS PIPELINE

KING'S 600 FT.

RAP.

Por.

License Of Occupation No. 14,498 Surface Rights Only

35M 34M 33M 32M 31M

1M 2M 3M 4M 5M

Surface reservations - 400' wide by Dept of L.F.F. shown hereon thus .....

1970

M1795

DISPOSITION OF CROWN LANDS

TYPE OF DOCUMENT	SYMBOL
PATENT, SURFACE & MINING RIGHTS	●
" , SURFACE RIGHTS ONLY	◓
" , MINING RIGHTS ONLY	◒
LEASE, SURFACE & MINING RIGHTS	■
" , SURFACE RIGHTS ONLY	▬
" , MINING RIGHTS ONLY	▬
LICENCE OF OCCUPATION	▼
ORDER-IN-COUNCIL	OC
RESERVATION	Ⓡ
CANCELLED	⊗
SAND & GRAVEL	Ⓢ

NOTE: MINING RIGHTS IN PARCELS PATENTED PRIOR TO MAY 6, 1913, VESTED IN ORIGINAL PATENTEE BY THE PUBLIC LANDS ACT, R.S.O. 1970, CHAP. 380, SEC. 63, SUBSEC 1.

AREAS WITHDRAWN FROM DISPOSITION

MRO - Mining Rights Only
SRO - Surface Rights Only
M+S - Mining and Surface Rights

Description	Order No.	Date	Disposition	File No.

(R1) SURFACE RIGHTS WITHDRAWN FROM STAKING ORDER W 81/87 NCR 87/09/29
SEE LEGAULT TWP LANDROLL

(R2) PEND. AGGREG. APPL. JULY 05/91

(G1) M.T.C. GRAVEL PIT NO. 2C-16

(G2) M.T.C. GRAVEL PIT NO. 2C-17

NOTICE:
The information that appears on this map has been compiled from various sources, and accuracy is not guaranteed. Those wishing to stake mining claims should consult with the Mining Recorder, Ministry of Northern Development and Mines, for additional information on the status of the lands shown hereon.

THE SURFACE RIGHTS LYING WITHIN 40.25 m. OF THE CENTER-LINE OF THE TRANS CANADA PIPELINE RIGHT-OF-WAY ARE WITHDRAWN FROM STAKING OUT, PROSPECTING, SALE OR LEASE BY ORDER W-01/91/ONT. DATED SEPT. 20, 1991. SECTION 112 OF THE NATIONAL ENERGY ACT APPLIES TO THIS AREA.

LAPIERRE TWP. G-65

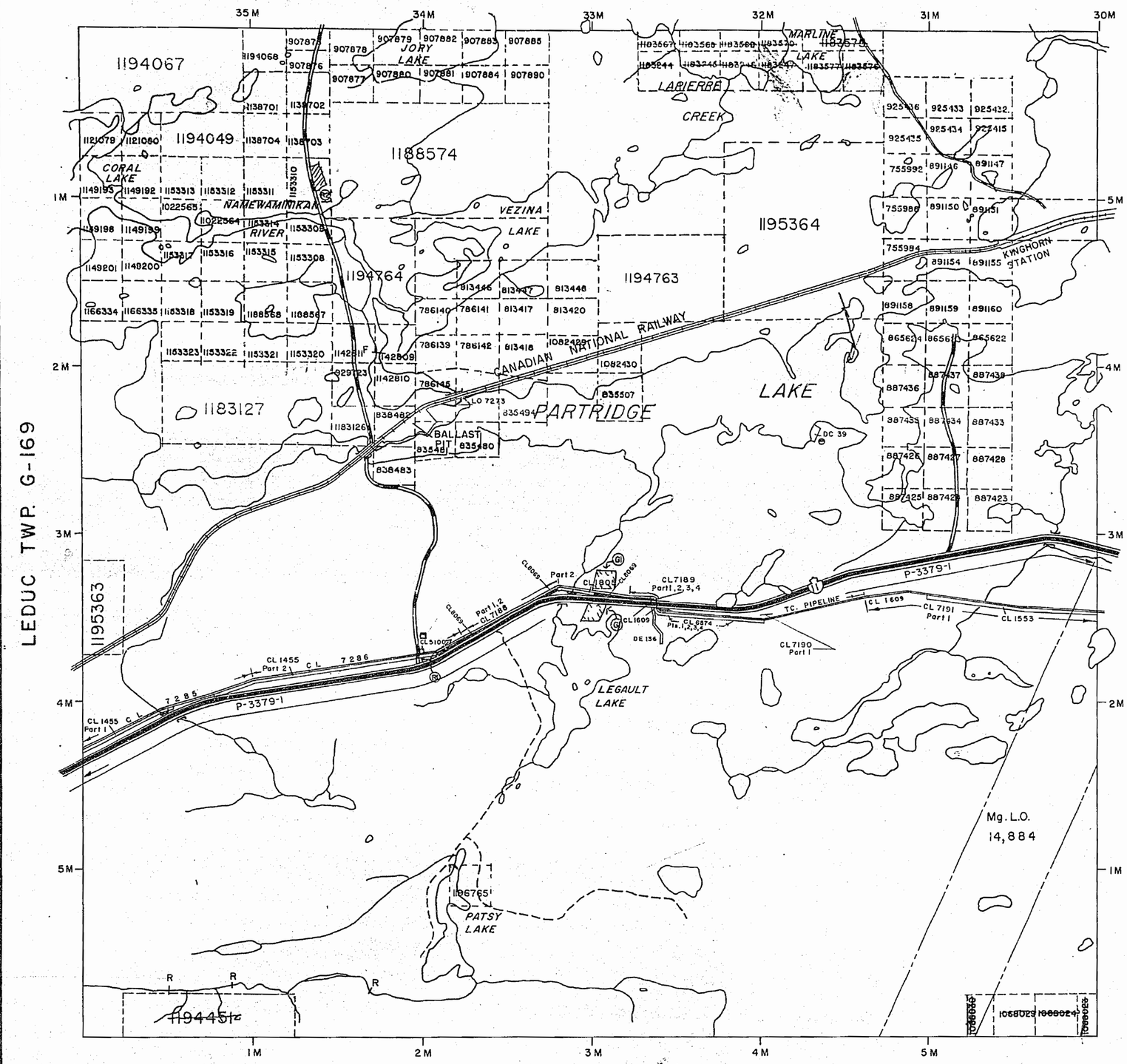

SOUTH OF LEGAULT TWP. G-131

LEGEND

- HIGHWAY AND ROUTE No.
- OTHER ROADS
- TRAILS
- SURVEYED LINES:
  - TOWNSHIPS, BASE LINES, ETC.
  - LOTS, MINING CLAIMS, PARCELS, ETC.
- UNSURVEYED LINES:
  - LOT LINES
  - PARCEL BOUNDARY
  - MINING CLAIMS ETC.
- RAILWAY AND RIGHT OF WAY
- UTILITY LINES
- NON-PERENNIAL STREAM
- FLOODING OR FLOODING RIGHTS
- SUBDIVISION OR COMPOSITE PLAN
- RESERVATIONS
- ORIGINAL SHORELINE
- MARSH OR MUSKEG
- MINES
- TRAVERSE MONUMENT

LAND USE PERMIT FOR COMMERCIAL TOURISM, OUTPOST CAMPS

RECEIVED
93 AUG 13 AM 11 36
LAND TITLES DIVISION
THUNDER BAY

SCALE: 1 INCH = 40 CHAINS

FEET 0 1000 2000 4000 6000 8000
METRES 0 200 1000 2000 (1 KM) (2 KM)

TOWNSHIP

LEGAULT

M.N.R. ADMINISTRATIVE DISTRICT

NIPIGON

MINING DIVISION

THUNDER BAY

LAND TITLES / REGISTRY DIVISION

THUNDER BAY

Ontario Ministry of Natural Resources — Land Management Branch

Date FEBRUARY, 1981

In service Jan. 22/93

Number **G-170**

DISTRICT OF CROWN LANDS

TYPE OF DOCUMENT	SYMBOL
PATENT, SURFACE & MINING RIGHTS	○
" , SURFACE RIGHTS ONLY	◔
" , MINING RIGHTS ONLY	◑
LEASE, SURFACE & MINING RIGHTS	▣
" , SURFACE RIGHTS ONLY	▣
" , MINING RIGHTS ONLY	▣
LICENCE OF OCCUPATION	✓
ORDER IN COUNCIL	OC
RESERVATION	R
CANCELLED	⊘
SAND & GRAVEL	S

NOTE: MINING RIGHTS IN PARCELS PATENTED PRIOR TO MAY 6, 1913, VESTED IN ORIGINAL PATENTEE BY THE PUBLIC LANDS ACT, R.S.O. 1970, CHAP. 380, SEC. 93, SUBSEC 1.

(80) GRAVEL RESERVE

(82) M.T.C. GRAVEL PIT NO. 2C-16

(83) M.T.C. GRAVEL PIT NO. 2C-17

(91) ORDER W 81/81 NCR SRO WITHDRAWN-SEE LEGAULT TWP LANDROLL

LAPIERRE TWP. G-65

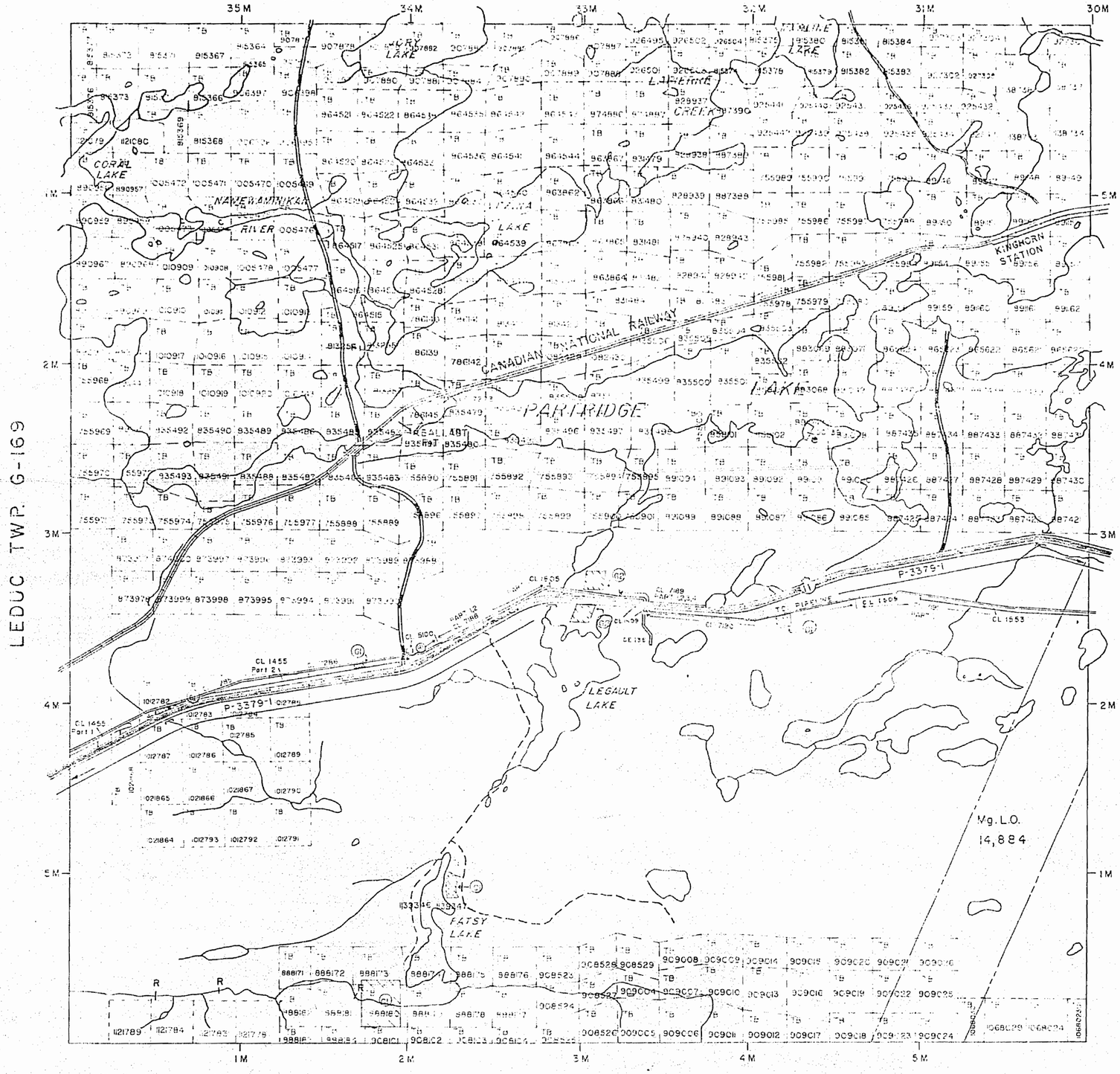

SOUTH OF LEGAULT TWP. G-131

LEGEND

- HIGHWAY AND ROUTE No.
- OTHER ROADS
- TRAILS
- SURVEYED LINES:
  - TOWNSHIPS, BASE LINES, ETC.
  - LOTS, MINING CLAIMS, PARCELS, ETC.
- UNSURVEYED LINES:
  - LOT LINES
  - PARCEL BOUNDARY
  - MINING CLAIMS ETC.
- RAILWAY AND RIGHT OF WAY
- UTILITY LINES
- NON-PERENNIAL STREAM
- FLOODING OR FLOODING RIGHTS
- SUBDIVISION OR COMPOSITE PLAN
- RESERVATIONS
- ORIGINAL SHORELINE
- MARSH OR MUSKEG
- MINES
- TRAVERSE MONUMENT

THUNDER BAY MINING DIVISION
90 JAN 2 PM 4 30

SCALE: 1 INCH = 40 CHAINS

FEET 0 1000 2000 4000 5000 6000
METRES 0 200 400 600 800 1000 (1 KM) 1500 2000 (2 KM)

TOWNSHIP

LEGAULT

M.N.R. ADMINISTRATIVE DISTRICT

NIPIGON & GERALDTON

MINING DIVISION

THUNDER BAY

LAND TITLES / REGISTRY DIVISION

THUNDER BAY

Ontario Ministry of Natural Resources — Land Management Branch

Date	Number
FEBRUARY, 1991	G-170
SEPTEMBER, 1989	

DISPOSITION OF CROWN LANDS

TYPE OF DOCUMENT	SYMBOL
PATENT, SURFACE & MINING RIGHTS	●
" , SURFACE RIGHTS ONLY	◓
" , MINING RIGHTS ONLY	◒
LEASE, SURFACE & MINING RIGHTS	■
" , SURFACE RIGHTS ONLY	▬
" , MINING RIGHTS ONLY	▬
LICENCE OF OCCUPATION	▼
ORDER-IN-COUNCIL	OC
RESERVATION	Ⓡ
CANCELLED	⊗
SAND & GRAVEL	Ⓖ

NOTE: MINING RIGHTS IN PARCELS PATENTED PRIOR TO MAY 6, 1913, VESTED IN ORIGINAL PATENTEE BY THE PUBLIC LANDS ACT, R.S.O. 1970, CHAP. 380, SEC. 63, SUBSEC 1.

AREAS WITHDRAWN FROM DISPOSITION

MRO - Mining Rights Only
SRO - Surface Rights Only
M+S - Mining and Surface Rights

Description	Order No.	Date	Disposition	File No.

(R1) SURFACE RIGHTS WITHDRAWN FROM STAKING ORDER W 81/87 NCR 87/09/29 SEE LEGAULT TWP LANDROLL
(R2) PEND. AGGREG. APPL. JULY 05/91
(G1) M.T.C. GRAVEL PIT NO. 2C-16
(G2) M.T.C. GRAVEL PIT NO. 2C-17

NOTICE:
The information that appears on this map has been compiled from various sources, and accuracy is not guaranteed. Those wishing to stake mining claims should consult with the Mining Recorder, Ministry of Northern Development and Mines, for additional information on the status of the lands shown hereon.

HE SURFACE RIGHTS LYING WITHIN 40.25 m. OF HE CENTER-LINE OF THE TRANS CANADA PIPELINE RIGHT-OF-WAY ARE WITHDRAWN FROM STAKING OUT. PROSPECTING, SALE OR LEASE BY ORDER W-01/91/ONT. DATED SEPT. 20, 1991. SECTION 112 OF THE NATIONAL ENERGY ACT APPLIES TO THIS AREA.

LAPIERRE TWP. G-65

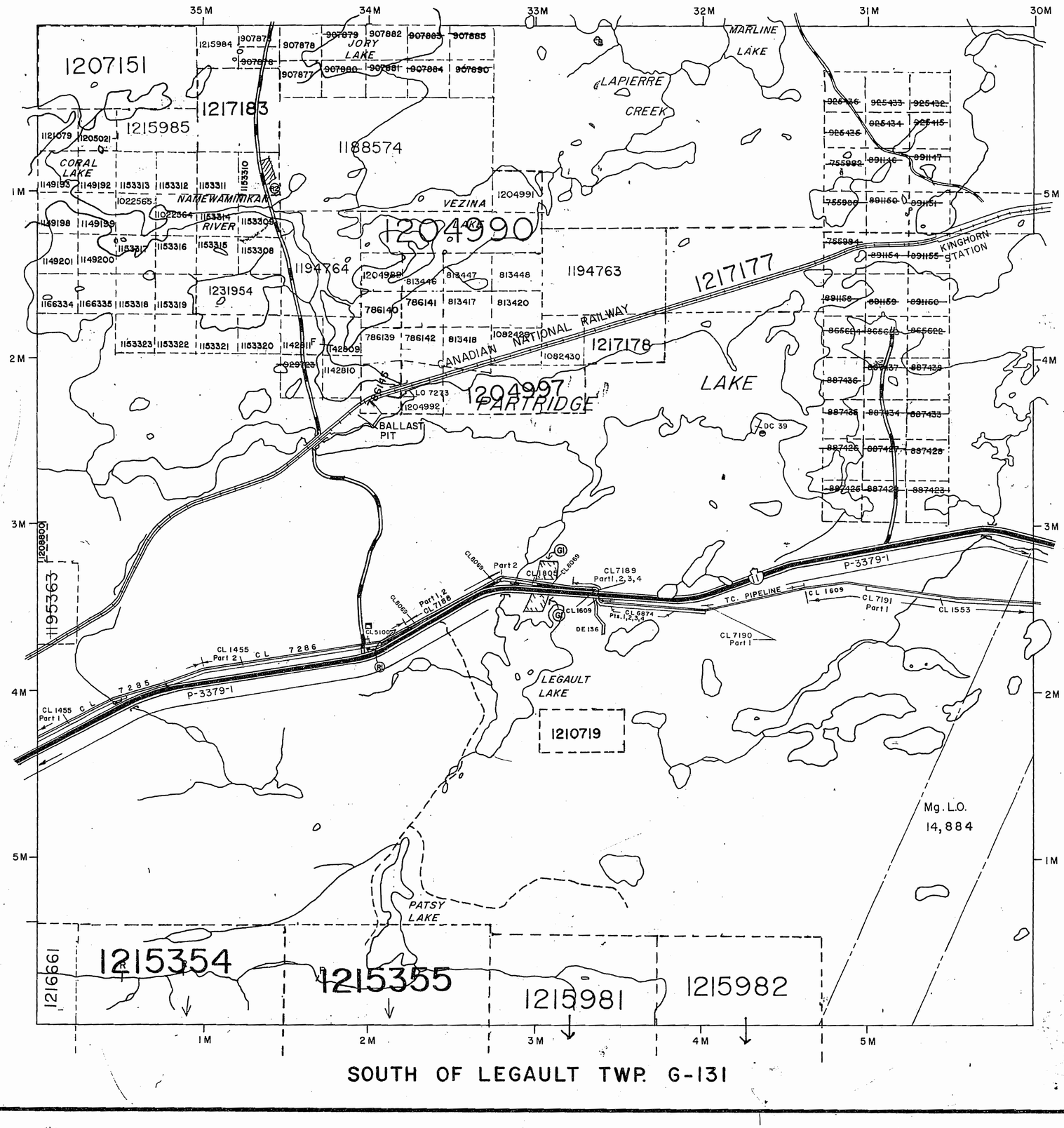

LEGEND

- HIGHWAY AND ROUTE No.
- OTHER ROADS
- TRAILS
- SURVEYED LINES:
  - TOWNSHIPS, BASE LINES, ETC.
  - LOTS, MINING CLAIMS, PARCELS, ETC.
- UNSURVEYED LINES:
  - LOT LINES
  - PARCEL BOUNDARY
  - MINING CLAIMS ETC.
- RAILWAY AND RIGHT OF WAY
- UTILITY LINES
- NON-PERENNIAL STREAM
- FLOODING OR FLOODING RIGHTS
- SUBDIVISION OR COMPOSITE PLAN
- RESERVATIONS
- ORIGINAL SHORELINE
- MARSH OR MUSKEG
- MINES
- TRAVERSE MONUMENT

LAND USE PERMIT FOR COMMERCIAL TOURISM, OUTPOST CAMPS

DATE OF ISSUI
JUN 22 1998
PROVINCIAL RECORDING OFFICE - SUDBURY

SCALE: 1 INCH = 40 CHAINS

FEET 0 1000 2000 4000 6000 8000
METRES 0 200 1000 (1 KM) 2000 (2 KM)

TOWNSHIP

LEGAULT

M.N.R. ADMINISTRATIVE DISTRICT

NIPIGON

MINING DIVISION

THUNDER BAY

LAND TITLES / REGISTRY DIVISION

THUNDER BAY

Ontario Ministry of Natural Resources — Land Management Branch

Date	Number
FEBRUARY, 1981	G-170
in service Jan. 22/93	

1795

LEGAULT

LEGAULT

DISTRICT OF THUNDER BAY

Scale:- 40 Chains = 1 Inch

LAPIERRE

LEDUC

COLTER

North Ast'y

Daisy L.

Jory L.

Marline L.

Lapierre Creek

Coral L.

Vezina Lake

Lake Hartridge

Legault L.

Patsy L.

KING'S HIGHWAY

INDIAN RESERVATION

Surface reservations 400' wide by Dept of L.F.F. shown hereon thus

1953

1795

DISPOSITION OF CROWN LANDS

TYPE OF DOCUMENT	SYMBOL
PATENT, SURFACE & MINING RIGHTS	●
" , SURFACE RIGHTS ONLY	◒
" , MINING RIGHTS ONLY	◓
LEASE, SURFACE & MINING RIGHTS	■
" , SURFACE RIGHTS ONLY	▬
" , MINING RIGHTS ONLY	▭
LICENCE OF OCCUPATION	▼
ORDER-IN-COUNCIL	OC
RESERVATION	(R)
CANCELLED	⊗
SAND & GRAVEL	(S)

NOTE: MINING RIGHTS IN PARCELS PATENTED PRIOR TO MAY 6, 1913, VESTED IN ORIGINAL PATENTEE BY THE PUBLIC LANDS ACT, R.S.O. 1970, CHAP. 380, SEC. 63, SUBSEC 1.

AREAS WITHDRAWN FROM DISPOSITION

S.R. — SURFACE RIGHTS M.R. — MINING RIGHTS

Description	Order No.	Date	Disposition	File

SAND & GRAVEL

(G1) GRAVEL RESERVE FILE 146486
(G2) M.T.C. GRAVEL PIT Nº 2C-16
(G3) M.T.C. GRAVEL PIT Nº 2C-17

LAPIERRE TWP. G-65

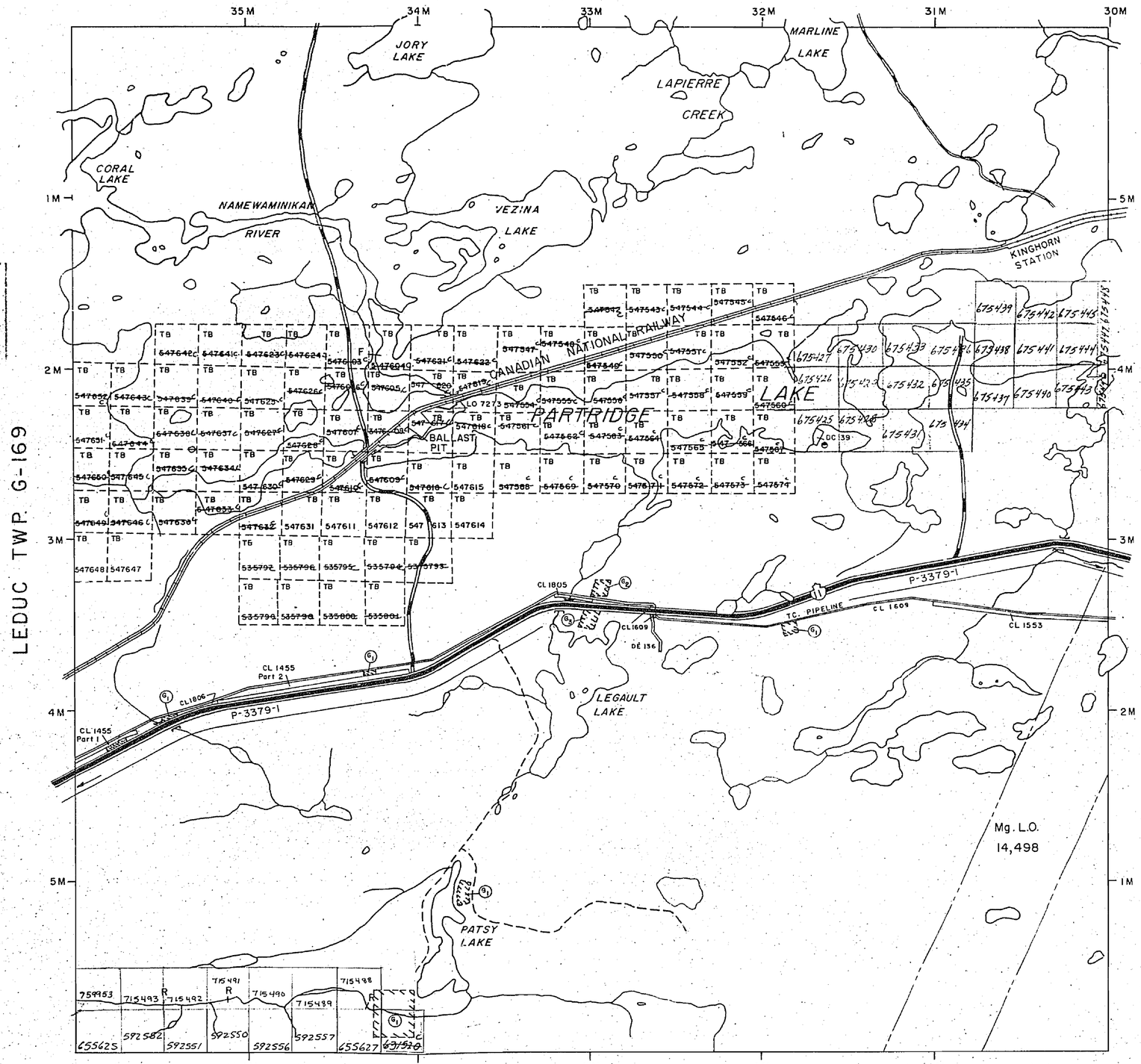

LEGEND

- HIGHWAY AND ROUTE No.
- OTHER ROADS
- TRAILS
- SURVEYED LINES:
  - TOWNSHIPS, BASE LINES, ETC.
  - LOTS, MINING CLAIMS, PARCELS, ETC.
- UNSURVEYED LINES:
  - LOT LINES
  - PARCEL BOUNDARY
  - MINING CLAIMS ETC.
- RAILWAY AND RIGHT OF WAY
- UTILITY LINES
- NON-PERENNIAL STREAM
- FLOODING OR FLOODING RIGHTS
- SUBDIVISION OR COMPOSITE PLAN
- RESERVATIONS
- ORIGINAL SHORELINE
- MARSH OR MUSKEG
- MINES
- TRAVERSE MONUMENT

THUNDER BAY MINING DIVISION
RECEIVED
APR 13 1984
AM 7 8 9 10 11 12 1 2 3 4 5 6 PM

SCALE: 1 INCH = 40 CHAINS

FEET 0 1000 2000 4000 6000 8000
METRES 0 200 1000 (1 KM) 2000 (2 KM)

TOWNSHIP

LEGAULT

M.N.R. ADMINISTRATIVE DISTRICT

NIPIGON + Geraldton

MINING DIVISION

THUNDER BAY

LAND TITLES / REGISTRY DIVISION

THUNDER BAY

Ontario Ministry of Natural Resources — Land Management Branch

MAY 20/81

Date FEBRUARY, 1981

Number G-170

RECEIVED
THUNDER BAY
MINING DIVISION
'90 FEB 26 PM 3 34

DISPOSITION OF CROWN LANDS

TYPE OF DOCUMENT	SYMBOL
PATENT, SURFACE & MINING RIGHTS	
" , SURFACE RIGHTS ONLY	
" , MINING RIGHTS ONLY	
LEASE, SURFACE & MINING RIGHTS	
" , SURFACE RIGHTS ONLY	
" , MINING RIGHTS ONLY	
LICENCE OF OCCUPATION	
ORDER-IN-COUNCIL	OC
RESERVATION	R
CANCELLED	
SAND & GRAVEL	

NOTE: MINING RIGHTS IN PARCELS PATENTED PRIOR TO MAY 6, 1913, VESTED IN ORIGINAL PATENTEE BY THE PUBLIC LANDS ACT, R.S.O. 1970, CHAP. 380, SEC. 63, SUBSEC 1.

- G1 GRAVEL RESERVE
- G2 M.T.C. GRAVEL PIT NO. 2C-16
- G3 M.T.C. GRAVEL PIT NO. 2C-17
- R1 ORDER W 81/87 NCR SRO WITHDRAWN- SEE LEGAULT TWP LANDROLL

LAPIERRE TWP. G-65

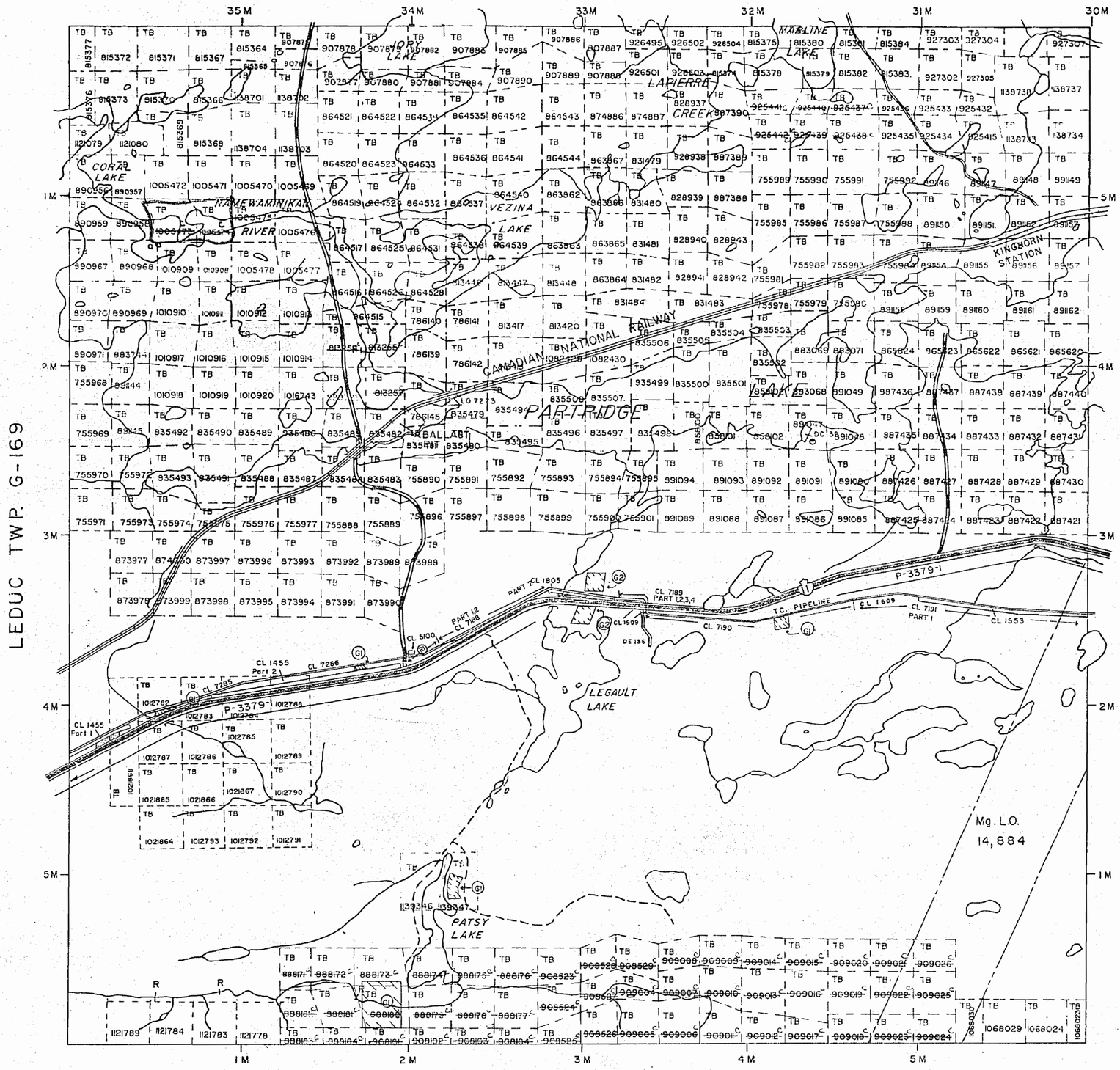

LEGEND

- HIGHWAY AND ROUTE No.
- OTHER ROADS
- TRAILS
- SURVEYED LINES:
  - TOWNSHIPS, BASE LINES, ETC.
  - LOTS, MINING CLAIMS, PARCELS, ETC.
- UNSURVEYED LINES:
  - LOT LINES
  - PARCEL BOUNDARY
  - MINING CLAIMS ETC.
- RAILWAY AND RIGHT OF WAY
- UTILITY LINES
- NON-PERENNIAL STREAM
- FLOODING OR FLOODING RIGHTS
- SUBDIVISION OR COMPOSITE PLAN
- RESERVATIONS
- ORIGINAL SHORELINE
- MARSH OR MUSKEG
- MINES
- TRAVERSE MONUMENT

SCALE: 1 INCH = 40 CHAINS

FEET 0 1000 2000 4000 6000 8000

METRES 0 200 1000 (1 KM) 2000 (2 KM)

TOWNSHIP

LEGAULT

M.N.R. ADMINISTRATIVE DISTRICT

NIPIGON & GERALDTON

MINING DIVISION

THUNDER BAY

LAND TITLES / REGISTRY DIVISION

THUNDER BAY

Ontario Ministry of Natural Resources — Land Management Branch

Date	Number
FEBRUARY, 1981	G-170
DATE: SEPTEMBER, 1989	

1795

LEGAULT

DISTRICT OF THUNDER BAY

Scale:- 40 Chains = 1 Inch

North Ast'y

LAPIERRE

LEDUC

COLTER

Daisy L.

35M

34M

33M

32M

31M

Jory L.

Marline L.

Lapierre Creek

Tezina Lake

Coral L.

1M

2M

3M

4M

5M

CANADIAN NATIONAL RAILWAY

FALLS

Pcr.

GRAVEL PIT

Partridge Lake

KING'S HIGHWAY

600 ft.

Legault L.

Patsy L.

Pcr.

RAP.

TB 27260 C

TB 27259 C

TB 27278 C

TB 27277 C

TB 27261 C

TB 27258 C

TB 15623 C

TB 18499 C

TB 18690 C

TB 15617 C

TB 15616 C

TB 15612 C

TB 15611 C

TB 15618 C

TB 15619 C

TB 86422

TB 86419

TB 19597

TB 14186 C

TB 14188 C

TB 12679 C

TB 14187 C

TB 24336 L.O.

TB 24234 L.O.

TB 27263 C

TB 24231 L.O.

TB 15620 C

TB 15621 C

TB 15613 C

TB 19595 C

TB 19596 C

TB 15614 C

TB 24233 L.O.

TB 24232 L.O.

TB 24230 L.O.

TB 24229 L.O.

TB 26217 C

TB 15622 C

TB 26219 C

TB 26218 C

TB 15615 C

TB 19602 C

TB 19603 C

TB 19604 C

TB 24243 P

TB 24227 P

TB 24228 P

TB 24226 P

TB 24244 P

TB 24239 P

TB 24238 P

TB 24237 P

TB 24246 P

TB 24240 P

TB 24241 P

TB 24242 P

TB 27192 C

TB 18350 C

TB 18351 C

TB 18352 C

TB 18353 C

TB 18330 C

TB 18329 C

TB 18328 C

TB 18331 C

TB 18332 C

TB 82962

TB 82961

TB 82960

TB 84026

TB 84027

1958

DISPOSITION OF CROWN LANDS

TYPE OF DOCUMENT	SYMBOL
PATENT, SURFACE & MINING RIGHTS	
" , SURFACE RIGHTS ONLY	
" , MINING RIGHTS ONLY	
LEASE, SURFACE & MINING RIGHTS	
" , SURFACE RIGHTS ONLY	
" , MINING RIGHTS ONLY	
LICENCE OF OCCUPATION	
ORDER-IN-COUNCIL	OC
RESERVATION	
CANCELLED	
SAND & GRAVEL	

NOTE: MINING RIGHTS IN PARCELS PATENTED PRIOR TO MAY 6, 1913, VESTED IN ORIGINAL PATENTEE BY THE PUBLIC LANDS ACT, R.S.O. 1970, CHAP. 380, SEC. 53, SUBSEC 1.

(G1) GRAVEL RESERVE
(G2) M.T.C. GRAVEL PIT NO. 2C-16
(G3) M.T.C. GRAVEL PIT NO. 2C-17
(W1) ORDER W-81/87 NCR SRO WITHDRAWN - SEE LEGAULT TWP LANDROLL
(M2) PETRO. AGGREG. APPL. JULY 05.91

THE INFORMATION THAT APPEARS ON THIS MAP HAS BEEN COMPILED FROM VARIOUS SOURCES, AND ACCURACY IS NOT GUARANTEED. THOSE WISHING TO STAKE MINING CLAIMS SHOULD CONSULT WITH THE MINING RECORDER, MINISTRY OF NORTHERN DEVELOPMENT AND MINES, FOR ADDITIONAL INFORMATION ON THE STATUS OF THE LANDS SHOWN HEREON.

LAPIERRE TWP. G-65

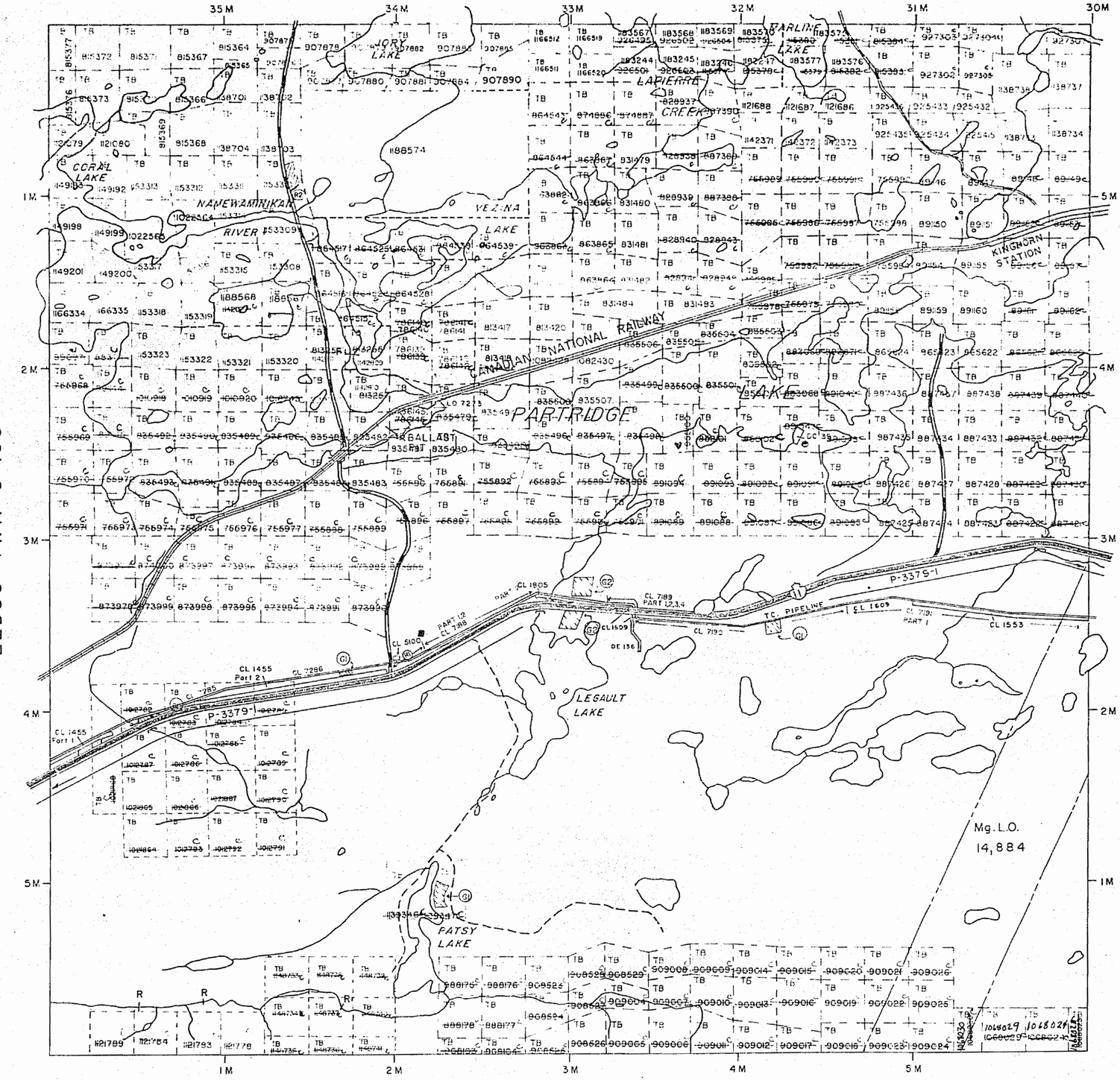

LEGEND

- HIGHWAY AND ROUTE No.
- OTHER ROADS
- TRAILS
- SURVEYED LINES:
  - TOWNSHIPS, BASE LINES, ETC.
  - LOTS, MINING CLAIMS, PARCELS, ETC.
- UNSURVEYED LINES:
  - LOT LINES
  - PARCEL BOUNDARY
  - MINING CLAIMS ETC
- RAILWAY AND RIGHT OF WAY
- UTILITY LINES
- NON-PERENNIAL STREAM
- FLOODING OR FLOODING RIGHTS
- SUBDIVISION OR COMPOSITE PLAN
- RESERVATIONS
- ORIGINAL SHORELINE
- MARSH OR MUSKEG
- MINES
- TRAVERSE MONUMENT

LAND USE PERMITS FOR COMMERCIAL TOURISM OUTPOST CAMPS (J)

SCALE: 1 INCH = 40 CHAINS

FEET 0 1000 2000 4000 6000 8000
METRES 0 200 1000 2000
(1 KM) (2 KM)

TOWNSHIP

LEGAULT

M.N.R. ADMINISTRATIVE DISTRICT

NIPIGON & GERALDTON

MINING DIVISION

THUNDER BAY

LAND TITLES / REGISTRY DIVISION

THUNDER BAY

Ontario Ministry of Natural Resources — Land Management Branch

Date	Number
FEBRUARY, 1981	G-170
DATE: SEPTEMBER, 1989	

1795

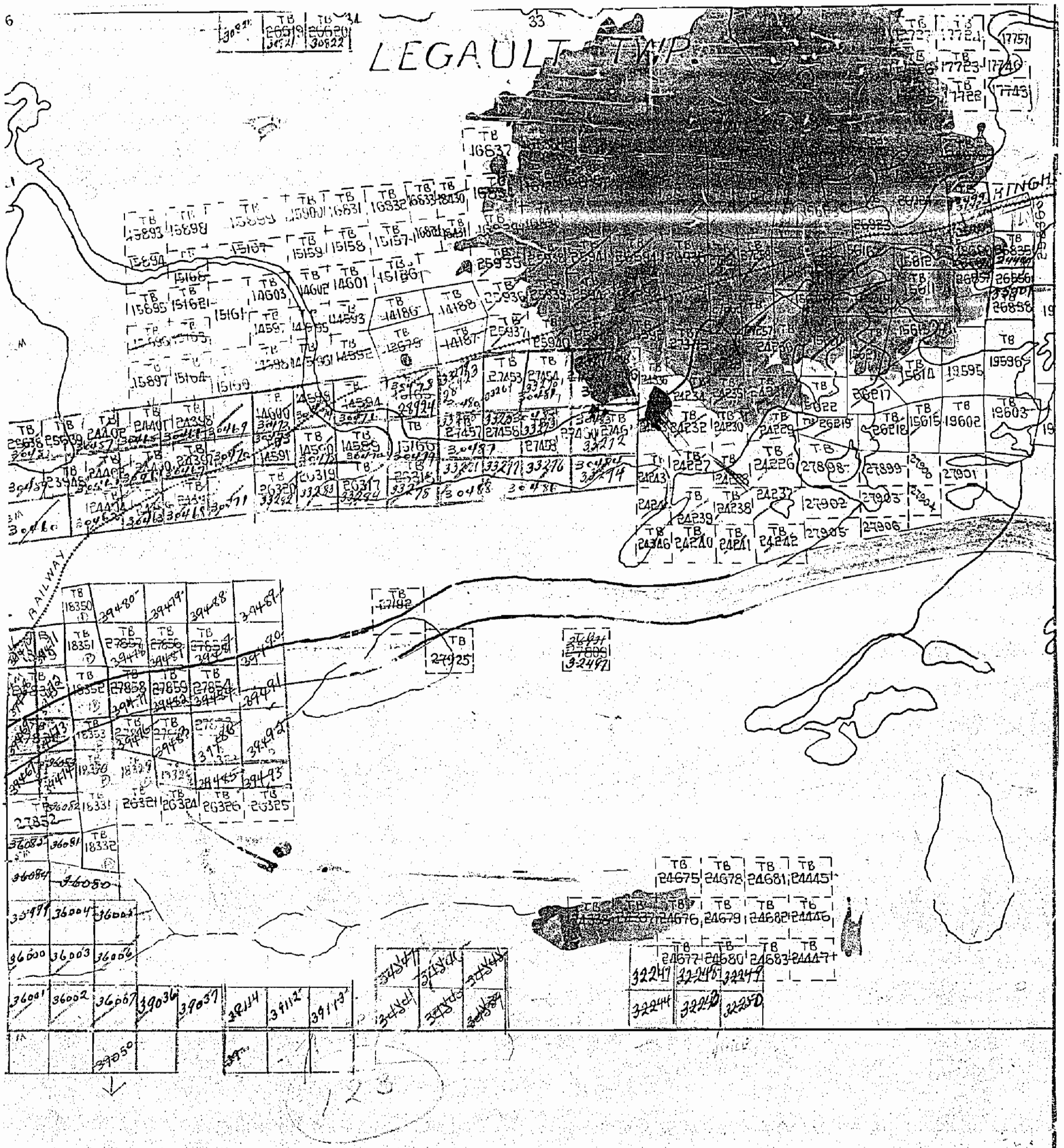
LEGAULT TWP.
33
6
TB 16832
TB 25935
TB 25940
TB 27453
TB 27454
TB 27455
TB 27456
TB 27457
TB 27458
TB 24234
TB 24235
TB 24232
TB 24230
TB 24229
TB 24227
TB 24226
TB 24243
TB 24238
TB 24237
TB 24239
TB 24240
TB 24241
TB 24242
TB 27898
TB 27899
TB 27900
TB 27901
TB 27902
TB 27903
TB 27905
TB 27906
TB 19595
TB 19596
TB 19602
TB 19603
TB 18350
TB 18351
TB 18352
TB 18353
TB 18331
TB 18332
TB 26321
TB 26324
TB 26326
TB 26325
TB 27852
TB 27853
TB 27854
TB 27855
TB 27856
TB 27857
TB 27858
TB 27859
TB 27860
TB 27861
TB 27862
TB 27863
TB 27864
TB 27865
TB 27866
TB 27867
TB 27868
TB 27869
TB 27870
TB 27871
TB 27872
TB 27873
TB 27874
TB 27875
TB 27876
TB 27877
TB 27878
TB 27879
TB 27880
TB 27881
TB 27882
TB 27883
TB 27884
TB 27885
TB 27886
TB 27887
TB 27888
TB 27889
TB 27890
TB 27891
TB 27892
TB 27893
TB 27894
TB 27895
TB 27896
TB 27897
TB 24675
TB 24678
TB 24681
TB 24445
TB 24676
TB 24679
TB 24682
TB 24446
TB 24677
TB 24680
TB 24683
TB 24447
TB 27925
TB 27926
TB 27927
TB 27928
TB 27929
TB 27930
TB 27931
TB 27932
TB 27933
TB 27934
TB 27935
TB 27936
TB 27937
TB 27938
TB 27939
TB 27940
TB 27941
TB 27942
TB 27943
TB 27944
TB

DISPOSITION OF CROWN LANDS

TYPE OF DOCUMENT	SYMBOL
PATENT, SURFACE & MINING RIGHTS	
" , SURFACE RIGHTS ONLY	
" , MINING RIGHTS ONLY	
LEASE, SURFACE & MINING RIGHTS	
" , SURFACE RIGHTS ONLY	
" , MINING RIGHTS ONLY	
LICENCE OF OCCUPATION	
ORDER-IN-COUNCIL	OC
RESERVATION	
CANCELLED	
SAND & GRAVEL	

NOTE: MINING RIGHTS IN PARCELS PATENTED PRIOR TO MAY 6, 1913, VESTED IN ORIGINAL PATENTEE BY THE PUBLIC LANDS ACT, R.S.O. 1970, CHAP. 380, SEC. 63, SUBSEC 1.

(G1) GRAVEL RESERVE
(G2) M.T.C. GRAVEL PIT NO. 2C-16
(G3) M.T.C. GRAVEL PIT NO. 2C-17
(R1) ORDER W 81/87 NCR SRO WITHDRAWN-SEE LEGAULT TWP LANDROLL

THE INFORMATION THAT APPEARS ON THIS MAP HAS BEEN COMPILED FROM VARIOUS SOURCES, AND ACCURACY IS NOT GUARANTEED. THOSE WISHING TO STAKE MINING CLAIMS SHOULD CONSULT WITH THE MINING RECORDER, MINISTRY OF NORTHERN DEVELOPMENT AND MINES, FOR ADDITIONAL INFORMATION ON THE STATUS OF THE LANDS SHOWN HEREON.

LAPIERRE TWP. G-65

LEDUC TWP. G-169

COLTER TWP. G-

SOUTH OF LEGAULT TWP. G-131

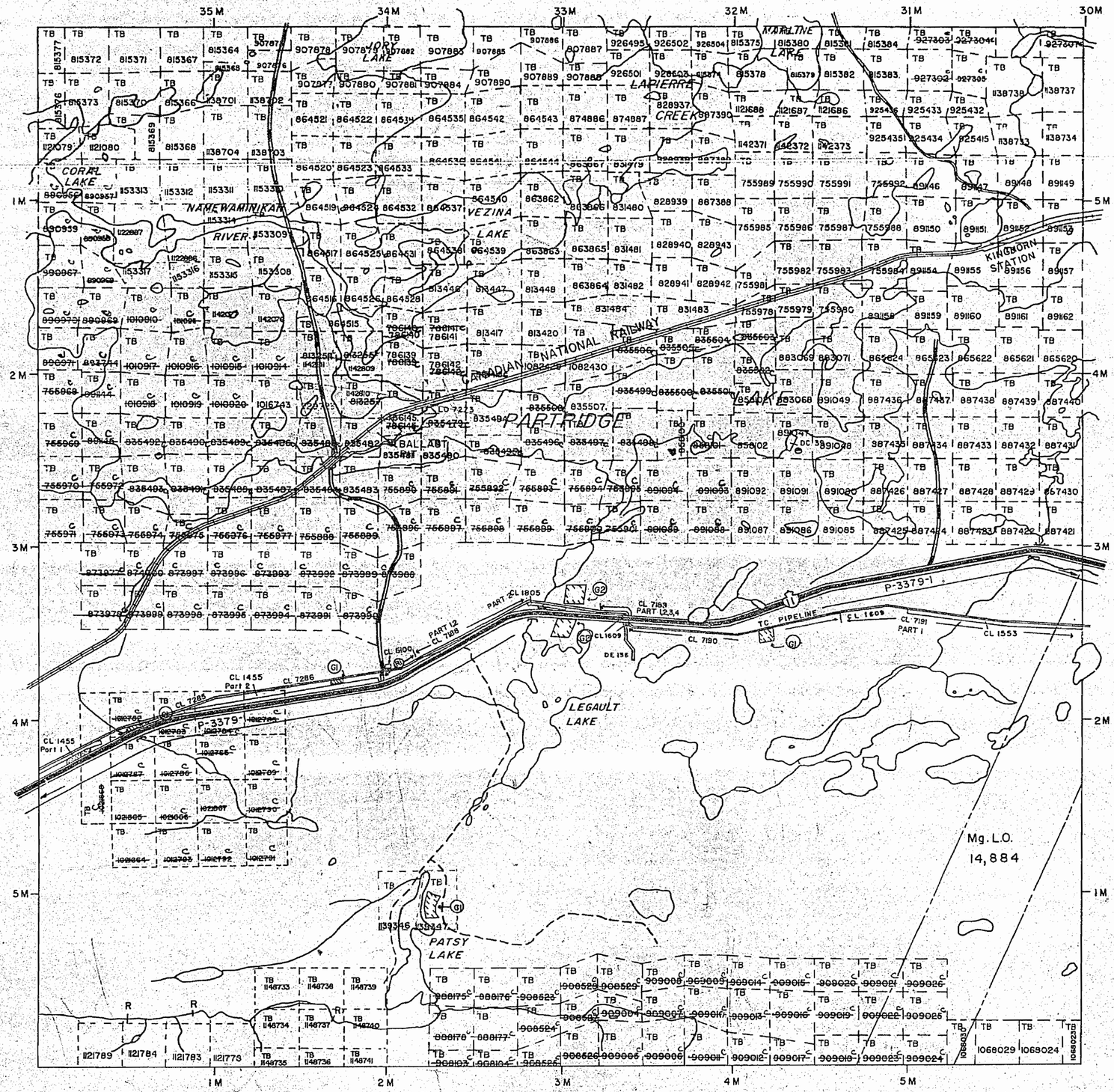

LEGEND

- HIGHWAY AND ROUTE No.
- OTHER ROADS
- TRAILS
- SURVEYED LINES:
  - TOWNSHIPS, BASE LINES, ETC.
  - LOTS, MINING CLAIMS, PARCELS, ETC.
- UNSURVEYED LINES:
  - LOT LINES
  - PARCEL BOUNDARY
  - MINING CLAIMS ETC.
- RAILWAY AND RIGHT OF WAY
- UTILITY LINES
- NON-PERENNIAL STREAM
- FLOODING OR FLOODING RIGHTS
- SUBDIVISION OR COMPOSITE PLAN
- RESERVATIONS
- ORIGINAL SHORELINE
- MARSH OR MUSKEG
- MINES
- TRAVERSE MONUMENT

SCALE: 1 INCH = 40 CHAINS

FEET 0 1000 2000 4000 6000 8000

METRES 0 200 1000 (1 KM) 2000 (2 KM)

TOWNSHIP

LEGAULT

M.N.R. ADMINISTRATIVE DISTRICT

NIPIGON & GERALDTON

MINING DIVISION

THUNDER BAY

LAND TITLES / REGISTRY DIVISION

THUNDER BAY

Ontario Ministry of Natural Resources — Land Management Branch

Date	Number
FEBRUARY, 1981	G-170
DATE: SEPTEMBER, 1989	

1795

LEGAULT

DISTRICT OF THUNDER BAY

Scale:- 40 Chains = 1 Inch

North Ast'y

LAPIERRE

LEDUC

COLTER

Daisy L.

Jory L.

Marline L.

Lapierre Creek

Coral L.

Vezina Lake

Partridge Lake

Legault Lake

Patsy L.

CANADIAN NATIONAL RAILWAY

C.N.R.

BALLAST PIT

HIGHWAY

35M 34M 33M 32M 31M

1M 2M 3M 4M 5M

Surface observations 200' outside Dept of Lands Section thus _____

1956

LEGAULT

TB 1-22

170

DISPOSITION OF CROWN LANDS

TYPE OF DOCUMENT	SYMBOL
PATENT, SURFACE & MINING RIGHTS	
" , SURFACE RIGHTS ONLY	
" , MINING RIGHTS ONLY	
LEASE, SURFACE & MINING RIGHTS	
" , SURFACE RIGHTS ONLY	
" , MINING RIGHTS ONLY	
LICENCE OF OCCUPATION	
ORDER-IN-COUNCIL	OC
RESERVATION	
CANCELLED	
SAND & GRAVEL	

NOTE: MINING RIGHTS IN PARCELS PATENTED PRIOR TO MAY 6, 1913, VESTED IN ORIGINAL PATENTEE BY THE PUBLIC LANDS ACT, R.S.O. 1970, CHAP. 380, SEC. 63, SUBSEC 1.

- GR1 GRAVEL RESERVE
- GR2 M.T.C. GRAVEL PIT NO. 2C-16
- GR3 M.T.C. GRAVEL PIT NO. 2C-17
- RI ORDER W 81/87 NCR SRO WITHDRAWN- SEE LEGAULT TWP LANDROLL

THE INFORMATION THAT APPEARS ON THIS MAP HAS BEEN COMPILED FROM VARIOUS SOURCES, AND ACCURACY IS NOT GUARANTEED. THOSE WISHING TO STAKE MINING CLAIMS SHOULD CONSULT WITH THE MINING RECORDER, MINISTRY OF NORTHERN DEVELOPMENT AND MINES, FOR ADDITIONAL INFORMATION ON THE STATUS OF THE LANDS SHOWN HEREON.

LAPIERRE TWP. G-65

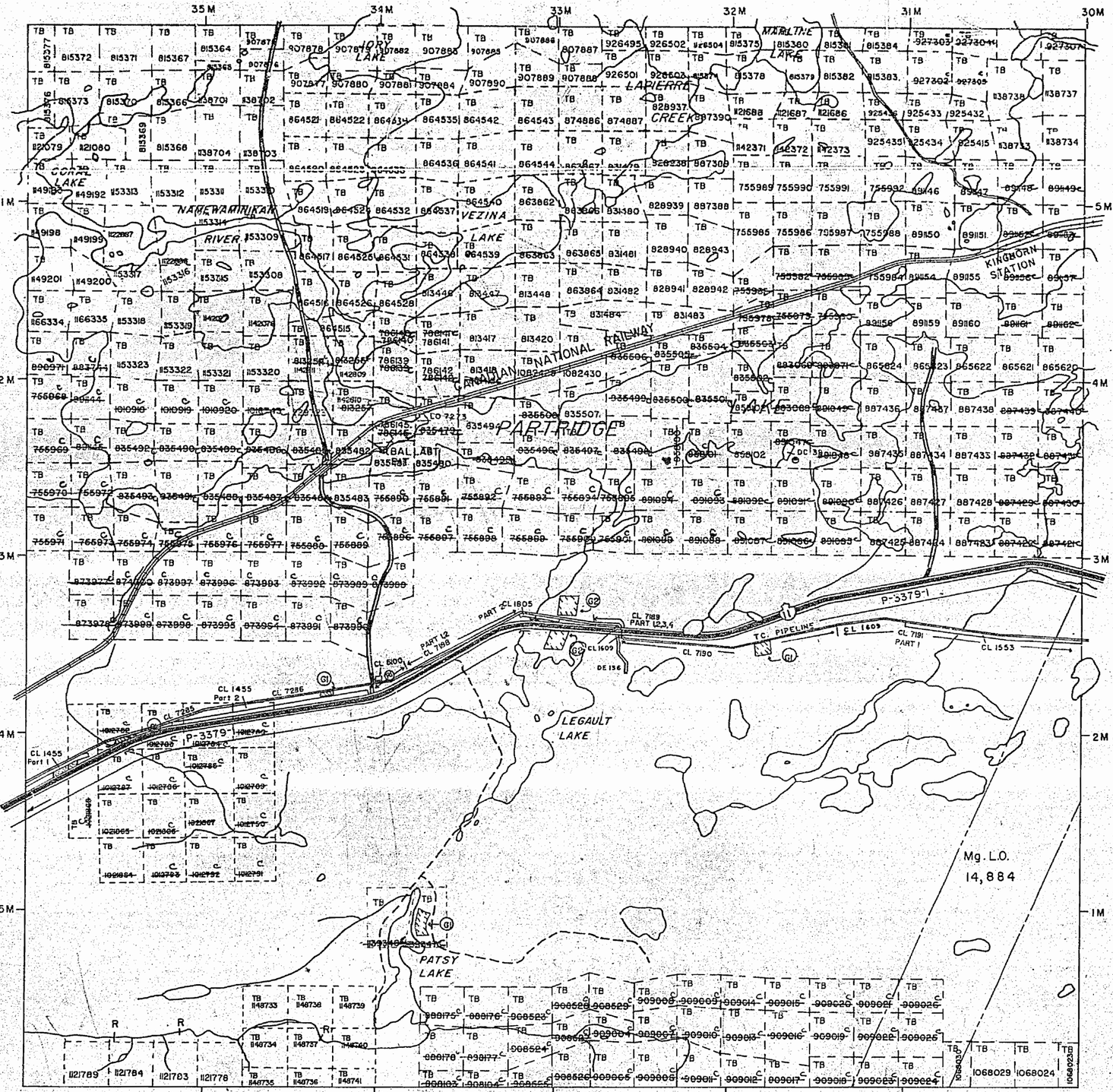

SOUTH OF LEGAULT TWP. G-131

LEGEND

- HIGHWAY AND ROUTE No.
- OTHER ROADS
- TRAILS
- SURVEYED LINES:
  - TOWNSHIPS, BASE LINES, ETC.
  - LOTS, MINING CLAIMS, PARCELS, ETC.
- UNSURVEYED LINES:
  - LOT LINES
  - PARCEL BOUNDARY
  - MINING CLAIMS ETC.
- RAILWAY AND RIGHT OF WAY
- UTILITY LINES
- NON-PERENNIAL STREAM
- FLOODING OR FLOODING RIGHTS
- SUBDIVISION OR COMPOSITE PLAN
- RESERVATIONS
- ORIGINAL SHORELINE
- MARSH OR MUSKEG
- MINES
- TRAVERSE MONUMENT

RECEIVED
THUNDER BAY
MINING DIVISION
'91 JAN 2 PM 3 45

SCALE: 1 INCH = 40 CHAINS

FEET 0 1000 2000 4000 6000 8000

METRES 0 200 1000 2000 (1 KM) (2 KM)

TOWNSHIP

LEGAULT

M.N.R. ADMINISTRATIVE DISTRICT

NIPIGON & GERALDTON

MINING DIVISION

THUNDER BAY

LAND TITLES / REGISTRY DIVISION

THUNDER BAY

Ontario Ministry of Natural Resources — Land Management Branch

Date	Number
FEBRUARY, 1981	G-170
DATE: SEPTEMBER, 1989	

1795

[F.E.V.III]

LEGAULT

DISTRICT OF THUNDER BAY

Scale:- 40 Chains = 1 Inch

North Ast'y

LAPIERRE

LEDUC

COLTER

Daisy L.

Jory L.

Lapierre Creek

Harline L.

Coral L.

Vezina Lake

CANADIAN NATIONAL RAILWAY

FALLS

Partridge Lake

Legault L.

Patsy L.

TCP

KING'S

HIGHWAY

SURFACE RIGHTS RESERVED (OPEN M.R.O.)

PROPOSED ANACONDA RLY

Surface reservations 400' wide by Dept of L.F.F. shown hereon thus .....

M 1795