

TOWNSHIP OF LONDONDERRY.


DISTRICT OF SUDBURY.

MONTREAL RIVER MINING DIVISION

Scale, 40 chains to an inch.

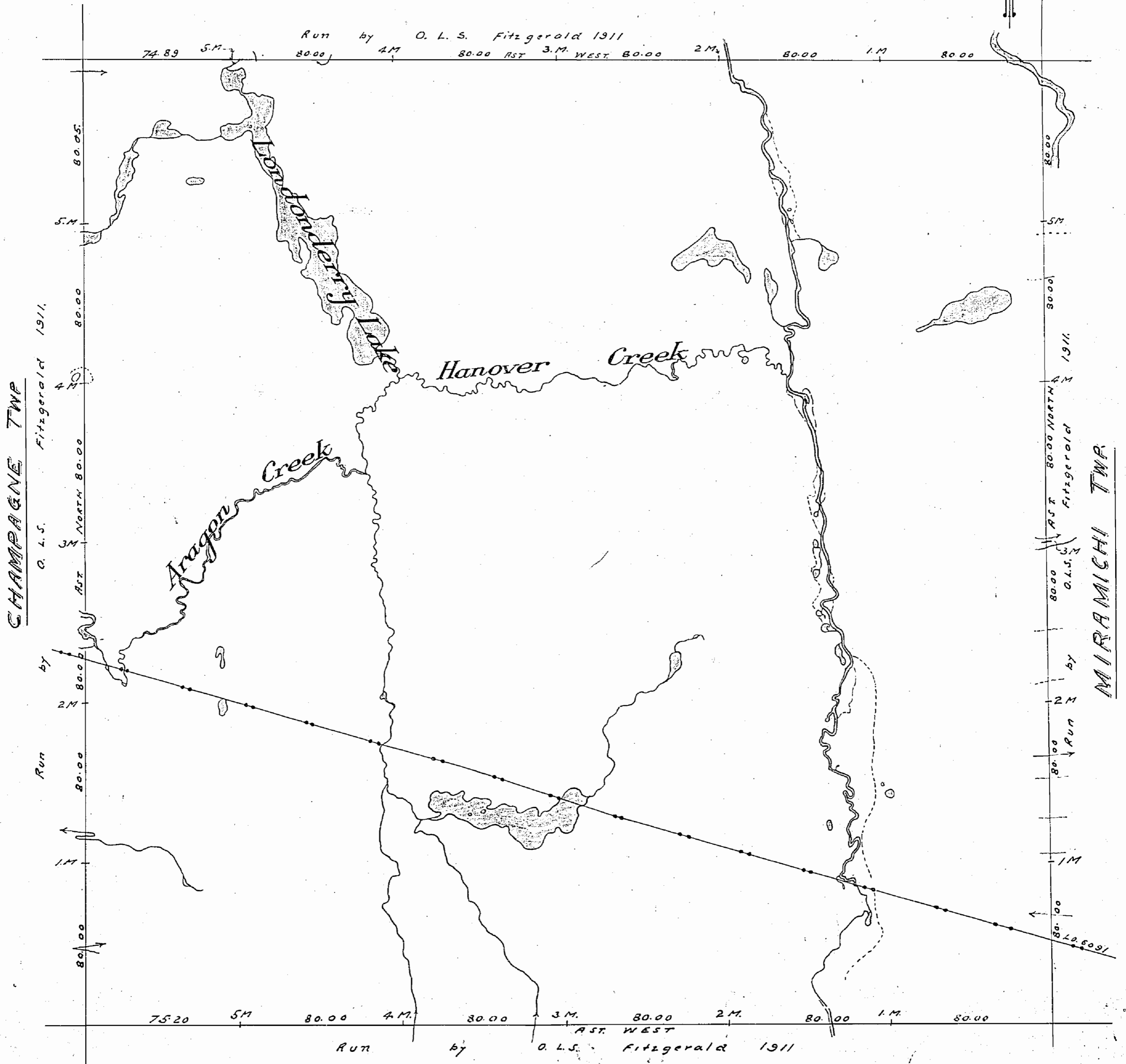
BRUNSWICK TWP.

M-994



Run by O. L. S. Fitzgerald 1911

74.89 5M 80.00 4M 80.00 3M WEST 80.00 2M 80.00 1M 80.00



CHAMPAGNE TWP

Run by O. L. S. Fitzgerald 1911

Run by O. L. S. Fitzgerald 1911

MIRAMICHI TWP

Run by O. L. S. Fitzgerald 1911

Run by O. L. S. Fitzgerald 1911

75.20 5M 80.00 4M 80.00 3M 80.00 2M 80.00 1M 80.00

Run by O. L. S. Fitzgerald 1911

GARVEY TWP

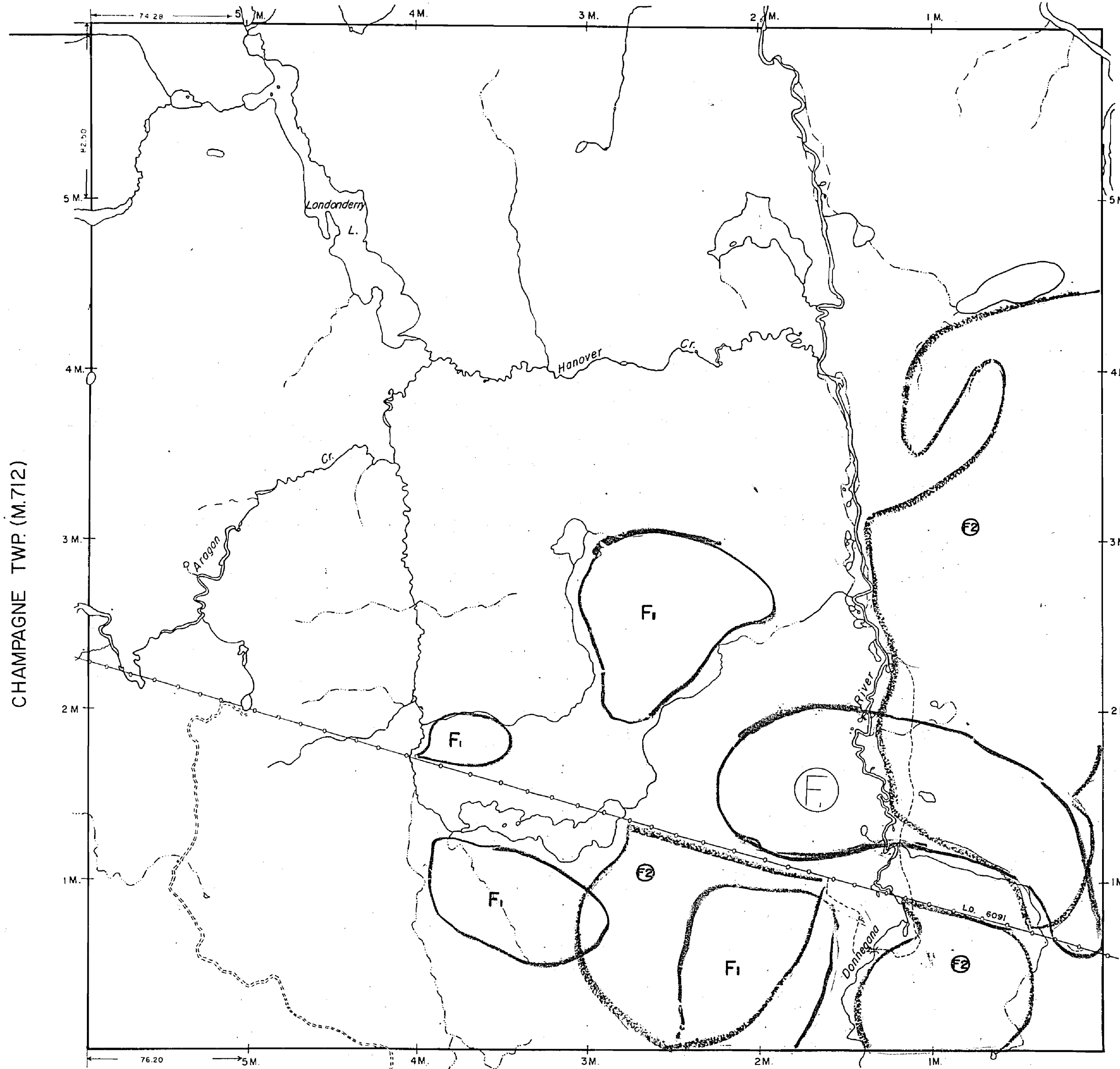
H.E.P.C. Trans. Line Shiningtree T. Site to Jerome Mines R/W 99th shown thus. Plans signed J. Butterfield O.L.S. 1941 L.O. 6091.

DISPOSITION OF CROWN LANDS

TYPE OF DOCUMENT	SYMBOL
PATENT, SURFACE & MINING RIGHTS	●
" SURFACE RIGHTS ONLY	○
" MINING RIGHTS ONLY	⊙
LEASE SURFACE & MINING RIGHTS	■
" SURFACE RIGHTS ONLY	□
" MINING RIGHTS ONLY	⊠
LICENCE OF OCCUPATION	▼
ORDER-IN-COUNCIL	OC
RESERVATION	⊕
CANCELLED	⊖
SAND & GRAVEL	⊗

NOTE: MINING RIGHTS IN PARCELS PATENTED PRIOR TO MAY 6, 1913, VESTED IN ORIGINAL PATENTEE BY THE PUBLIC LANDS ACT, R.S.O. 1970, CHAP. 380, SEC. 63, SUBSEC. 1.

BRUNSWICK TWP. (M.684)



CHAMPAGNE TWP. (M.712)

MIRAMICHI TWP. (M.865)

GARVEY TWP. (M.832)

LEGEND

HIGHWAY AND ROUTE No.	
OTHER ROADS	
TRAILS	
SURVEYED LINES:	
TOWNSHIPS, BASE LINES, ETC.	
LOTS, MINING CLAIMS, PARCELS, ETC.	
UNSURVEYED LINES:	
LOT LINES	
PARCEL BOUNDARY	
MINING CLAIMS ETC.	
RAILWAY AND RIGHT OF WAY	
UTILITY LINES	
NON-PERENNIAL STREAM	
FLOODING OR FLOODING RIGHTS	
SUBDIVISION OR COMPOSITE PLAN	
RESERVATIONS	
ORIGINAL SHORELINE	
MARSH OR MUSKEG	
MINES	
TRAVERSE MONUMENT	

MAP REPLACED JULY 30, 1992 BY D.C.

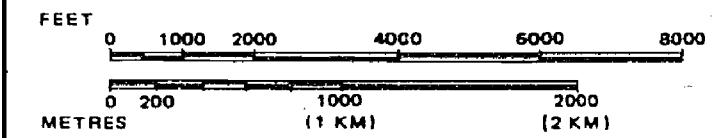
NOTES

400' Surface Rights Reservation around all lakes and rivers.

ⓔ THIS TWP. IS SUBJECT TO FOREST ACTIVITIES IN 1991/1992. FURTHER INFORMATION AVAILABLE ON FILE.

ⓕ2 SUBJECT TO FOREST ACTIVITIES IN 1992/93

SCALE: 1 INCH = 40 CHAINS



ACRES	HECTARES
40	16

TOWNSHIP OF
LONDONDERRY
DISTRICT OF
SUDBURY
MINING DIVISION

Received *May 2/80*

Ontario Ministry of Natural Resources Surveys and Mapping Branch

Date 5/3/1980

Plan No.

National Topographic Series

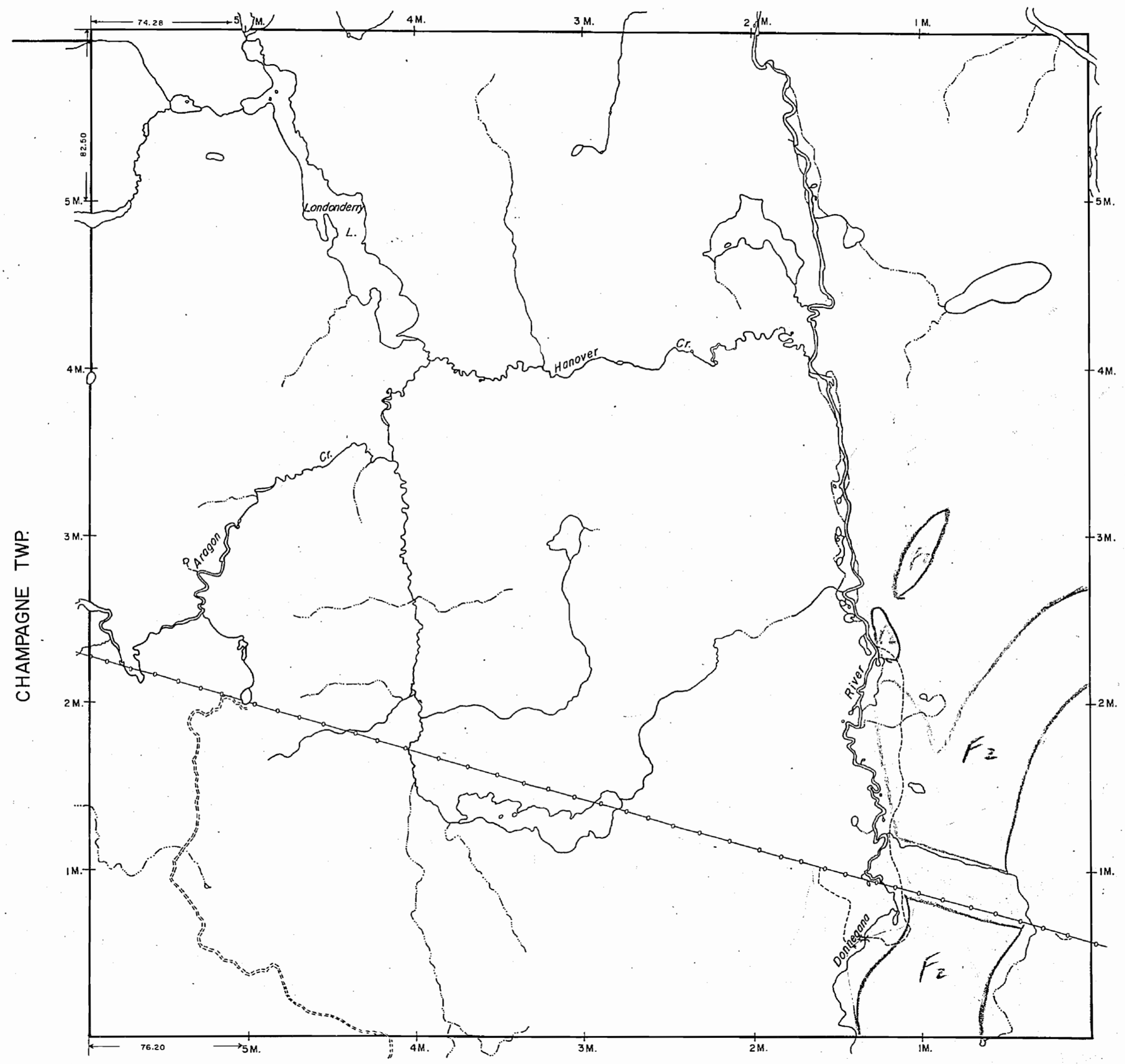
M.994

DISPOSITION OF CROWN LANDS

TYPE OF DOCUMENT	SYMBOL
PATENT, SURFACE & MINING RIGHTS	●
" SURFACE RIGHTS ONLY	○
" MINING RIGHTS ONLY	○
LEASE, SURFACE & MINING RIGHTS	■
" SURFACE RIGHTS ONLY	■
" MINING RIGHTS ONLY	■
LICENCE OF OCCUPATION	▼
ORDER-IN-COUNCIL	OC
RESERVATION	⊙
CANCELLED	⊙
SAND & GRAVEL	⊙

NOTE: MINING RIGHTS IN PARCELS PATENTED PRIOR TO MAY 6, 1913, VESTED IN ORIGINAL PATENTEE BY THE PUBLIC LANDS ACT, R.S.O. 1970, CHAP. 380, SEC. 63, SUBSEC 1.

BRUNSWICK TWP.



CHAMPAGNE TWP.

MIRAMICHI TWP.

GARVEY TWP.

LEGEND

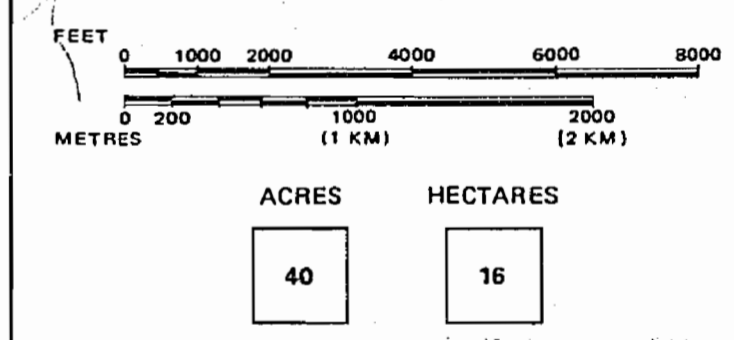
HIGHWAY AND ROUTE No.	
OTHER ROADS	
TRAILS	
SURVEYED LINES:	
TOWNSHIPS, BASE LINES, ETC.	
LOTS, MINING CLAIMS, PARCELS, ETC.	
UNSURVEYED LINES:	
LOT LINES	
PARCEL BOUNDARY	
MINING CLAIMS ETC.	
RAILWAY AND RIGHT OF WAY	
UTILITY LINES	
NON-PERENNIAL STREAM	
FLOODING OR FLOODING RIGHTS	
SUBDIVISION OR COMPOSITE PLAN	
RESERVATIONS	
ORIGINAL SHORELINE	
MARSH OR MUSKEG	
MINES	
TRAVERSE MONUMENT	

NOTES

400' Surface Rights Reservation around all lakes and rivers.

- F1 - THIS TWP. IS SUBJECT TO FOREST ACTIVITY IN 1994/95 FURTHER INFORMATION AVAILABLE ON FILE.
- F2 - THIS TWP. IS SUBJECT TO FOREST ACTIVITY IN 1996/97 FURTHER INFORMATION AVAILABLE ON FILE.

SCALE: 1 INCH = 40 CHAINS



TOWNSHIP
LONDONDERRY
 M.N.R. ADMINISTRATIVE DISTRICT
TIMMINS
 MINING DIVISION
PORCUPINE
 LAND TITLES / REGISTRY DIVISION
SUDBURY

Ministry of Natural Resources Ontario
 Ministry of Northern Development and Mines

Date: JUNE, 1992
 Number: **G-987**
 ACTIVATED JULY 30, 1992 BY P.D.
 CHECKED BY D.C.

THE INFORMATION THAT APPEARS ON THIS MAP HAS BEEN COMPILED FROM VARIOUS SOURCES, AND ACCURACY IS NOT GUARANTEED. THOSE WISHING TO STAKE MINING CLAIMS SHOULD CONSULT WITH THE MINING RECORDER, MINISTRY OF NORTHERN DEVELOPMENT AND MINES, FOR ADDITIONAL INFORMATION ON THE STATUS OF THE LANDS SHOWN HEREON.