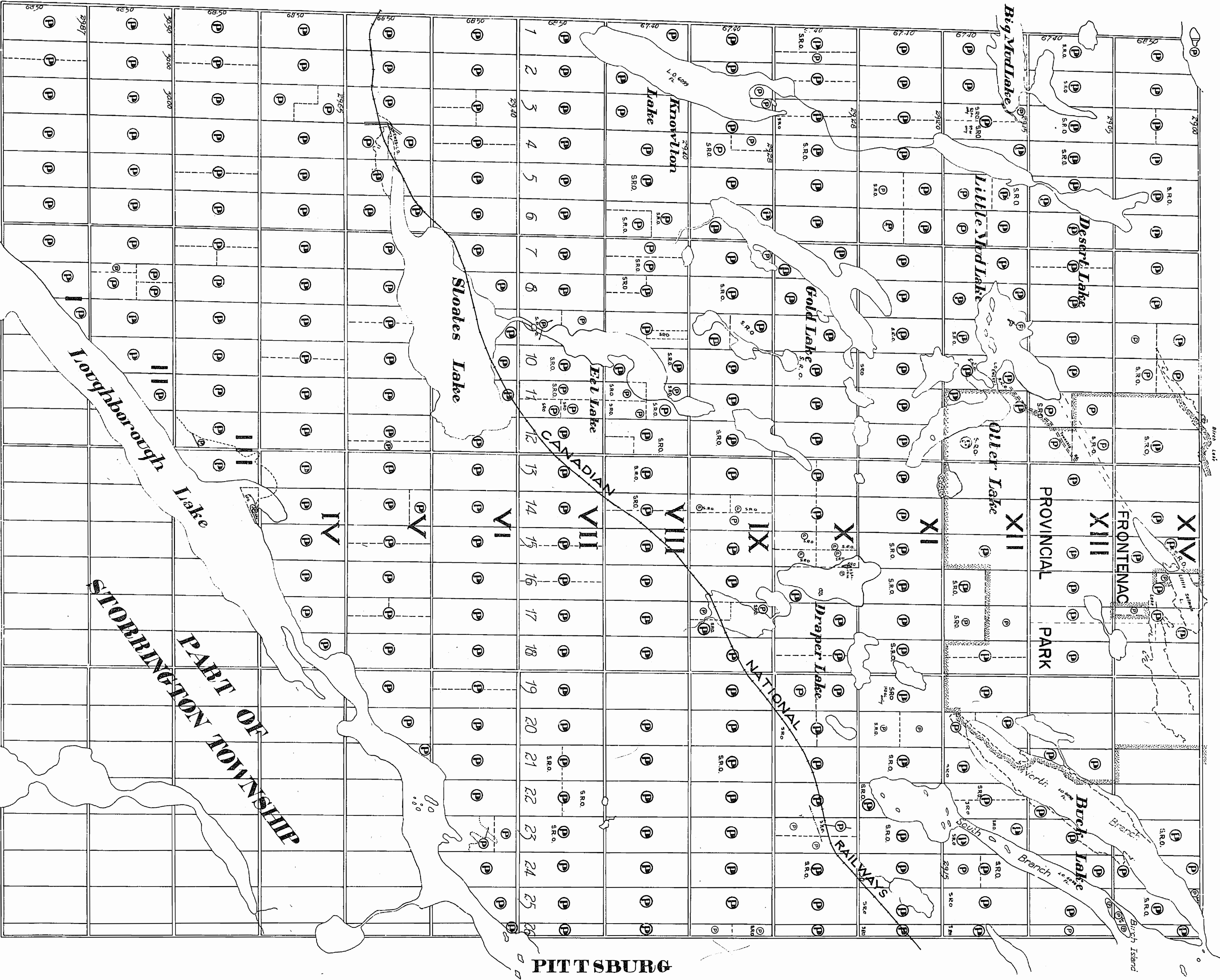


BEDFORD



PORTLAND

PITTSBURG

KINGSTON

LEGEND

CANCELLED  
PATENTED LAND  
CROWN LAND SALE  
LEASES  
LOCATED LAND  
LICENSE OF OCCUPATION  
MINING RIGHTS ONLY  
SURFACE RIGHTS ONLY

C  
C.S.  
L.O.  
M.R.O.  
S.R.O.

LOUGHBOROUGH

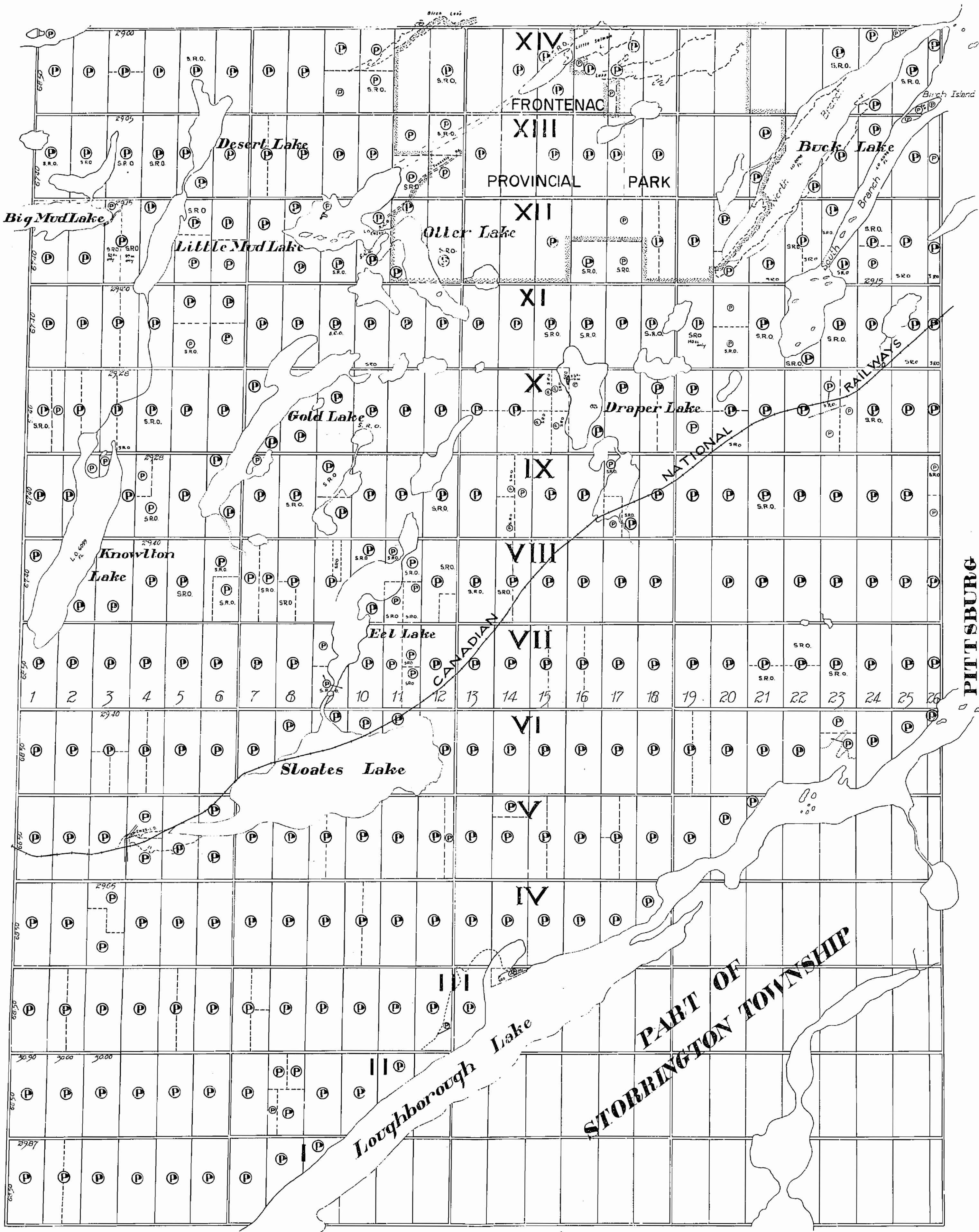
SCALE: 1" INCH = 40 CHAINS  
SOUTHERN ONTARIO

ONTARIO  
MINISTRY OF NATURAL RESOURCES  
SURVEYS AND MAPPING BRANCH

PLAN NO M.116

THE INFORMATION THAT  
APPEARS ON THIS MAP  
HAS BEEN COMPILED  
FROM VARIOUS SOURCES  
AND IS NOT GUARANTEED  
WISHING TO STAKE MINING  
CLAIMS SHOULD CONSULT  
WITH THE MINING  
RECORDS, MINISTRY OF  
NATURAL RESOURCES  
ON THE STATUS OF THE  
LANDS SHOWN HEREON.

BEDFORD



KINGSTON

400' Surface rights reservation around all lakes & rivers.

LEGEND

CANCELLED  
PATENTED LAND  
CROWN LAND SALE  
LEASES  
LOCATED LAND  
LICENSE OF OCCUPATION  
MINING RIGHTS ONLY  
SURFACE RIGHTS ONLY

C.  
P.  
C.S.  
L.O.  
M.R.O.  
S.R.O.

LOUGHBOROUGH

SCALE: 1-INCH = 40 CHAINS  
SOUTHERN ONTARIO

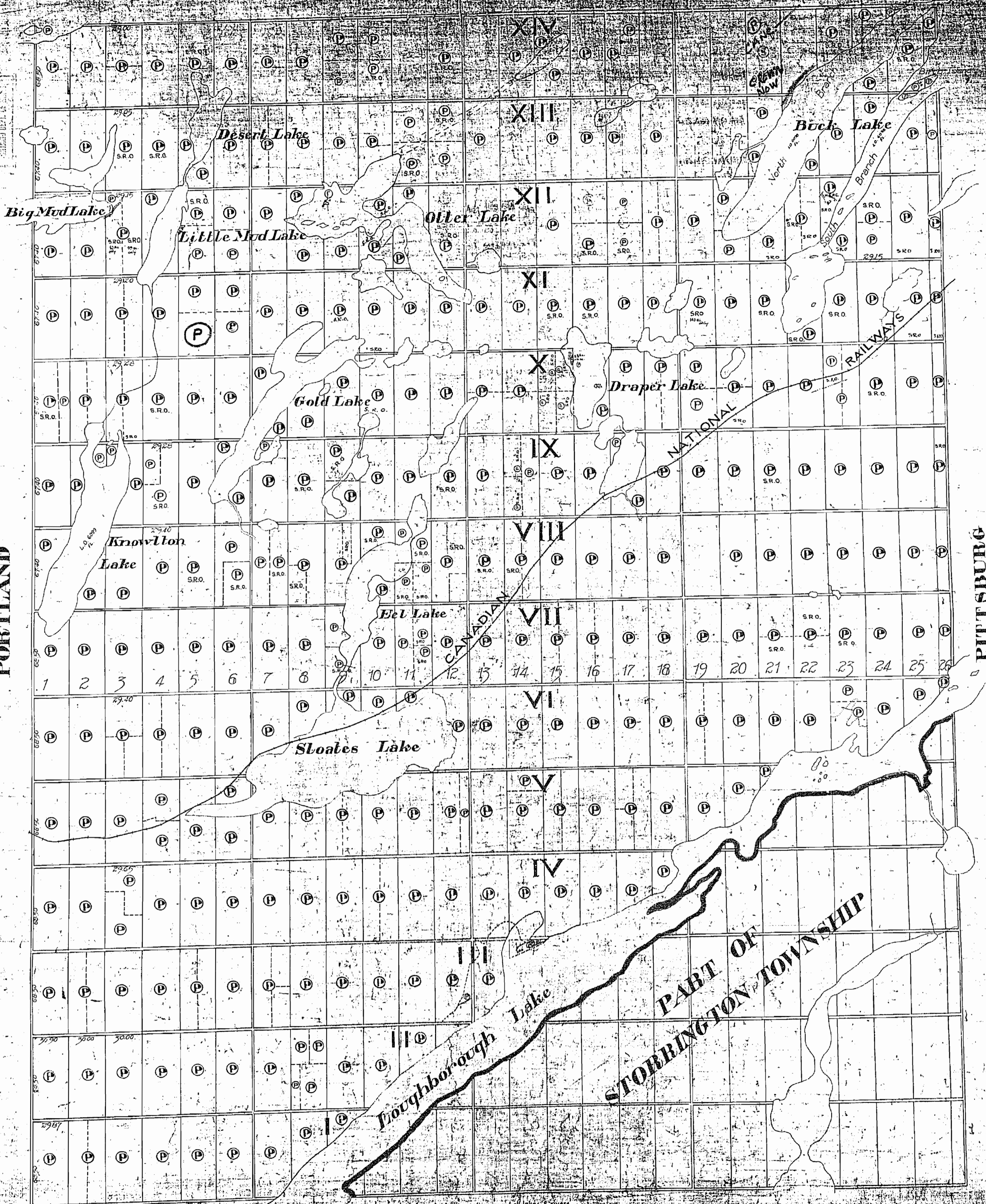
ONTARIO  
MINISTRY OF NATURAL RESOURCES  
SURVEYS AND MAPPING BRANCH

DATE OF ISSUE  
JUN - 1 1991  
SOUTHERN ONTARIO  
MINING DIVISION

PLAN NO M.116.

THE INFORMATION THAT  
APPEARS ON THIS MAP  
HAS BEEN COMPILED  
FROM VARIOUS SOURCES,  
AND ACCURACY IS NOT  
GUARANTEED. THOSE  
WISHING TO STAKE MIN-  
ING CLAIMS SHOULD CON-  
SULT WITH THE MINING  
RECORDS, MINISTRY OF  
NORTHERN DEVELOP-  
MENT AND MINES, FOR AD-  
DITIONAL INFORMATION  
ON THE STATUS OF THE  
LANDS SHOWN HEREON.

BEDFORD



KINGSTON

LEGEND

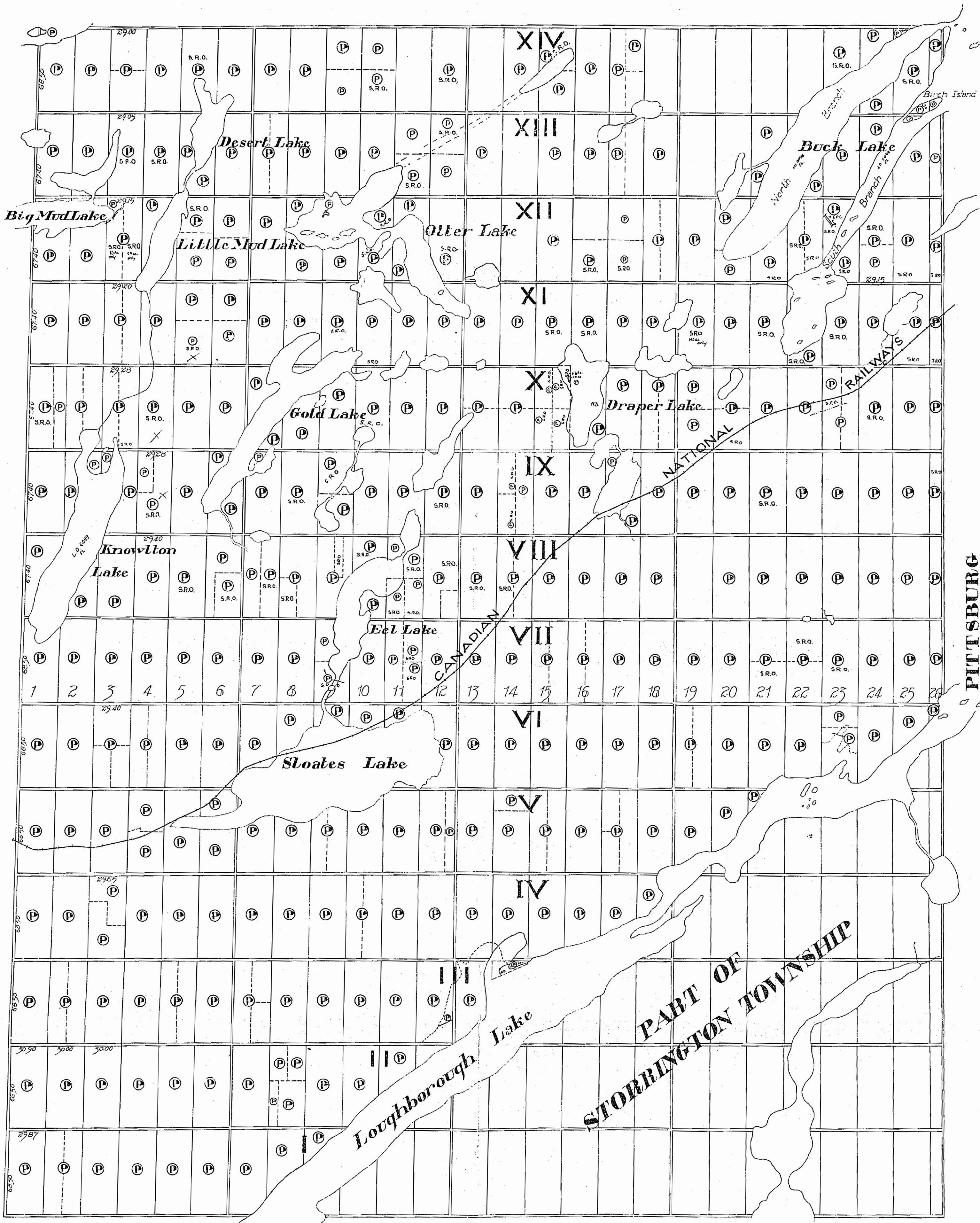
STORRINGTON TOWNSHIP

400 Surface right of reservation ground of lakes & rivers

# BEDFORD

PORTLAND

PITTSBURG



KINGSTON

400' Surface rights reservation around all lakes & rivers.

## LEGEND

CANCELLED  
PATENTED LAND  
CROWN LAND SALE  
LEASES  
LOCATED LAND  
LICENSE OF OCCUPATION  
MINING RIGHTS ONLY  
SURFACE RIGHTS ONLY

C.  
C.S.  
L.O.  
L.O.  
M.R.O.  
S.R.O.

# LOUGHBOROUGH

SCALE: 1-INCH = 40 CHAINS

DATE OF ISSUE

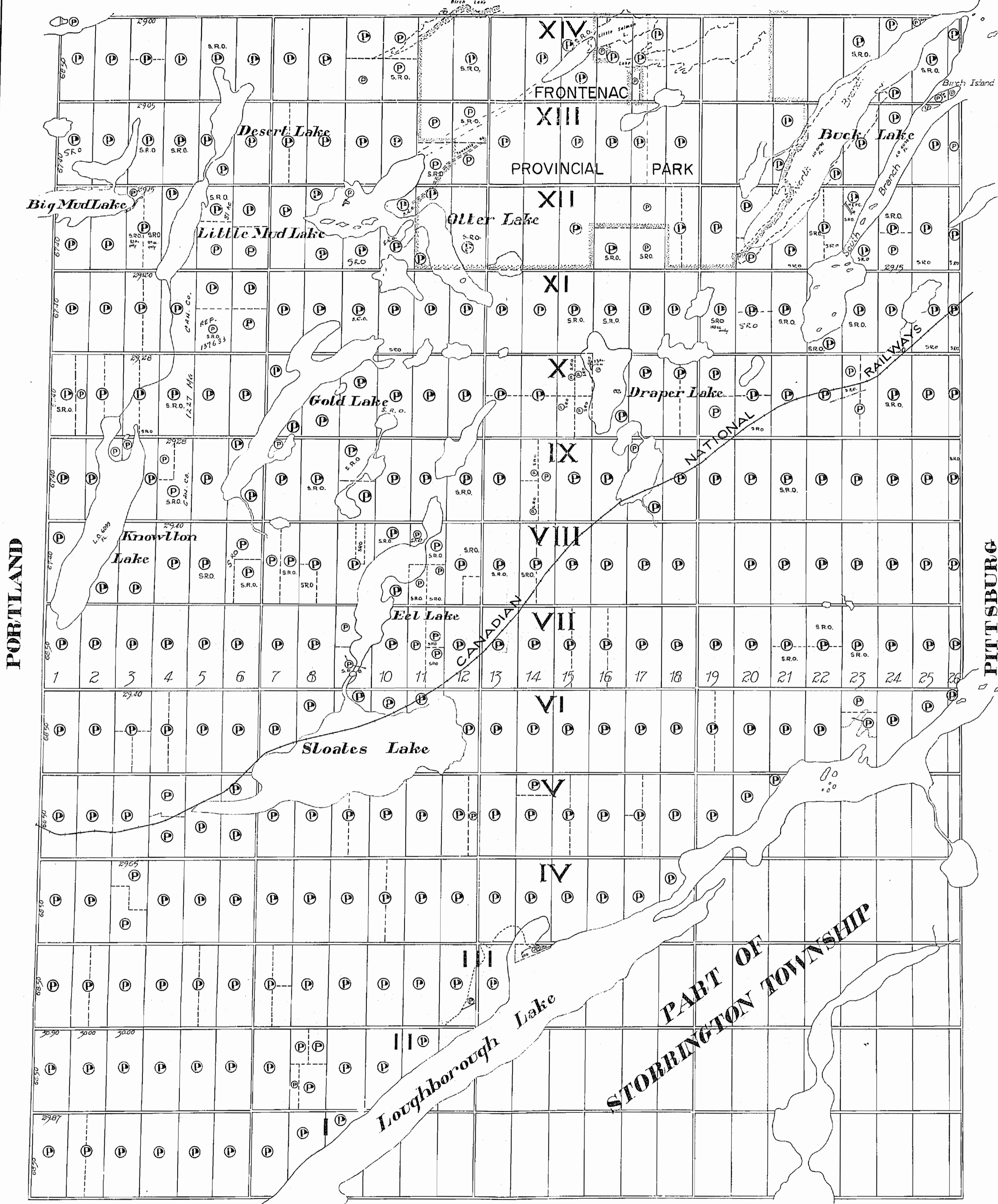
DEC 21 1972

ONT. DEPT. OF MINES  
AND NORTHERN AFFAIRS

ONTARIO  
DEPARTMENT OF MINES  
AND NORTHERN AFFAIRS

PLAN NO M.116.

# BEDFORD



KINGSTON

## LEGEND

CANCELLED  
PATENTED LAND  
CROWN LAND SALE  
LEASES  
LOCATED LAND  
LICENSE OF OCCUPATION  
MINING RIGHTS ONLY  
SURFACE RIGHTS ONLY

C.  
P.  
C.S.  
L.O.  
L.O.  
M.R.O.  
S.R.O.

# LOUGHBOROUGH

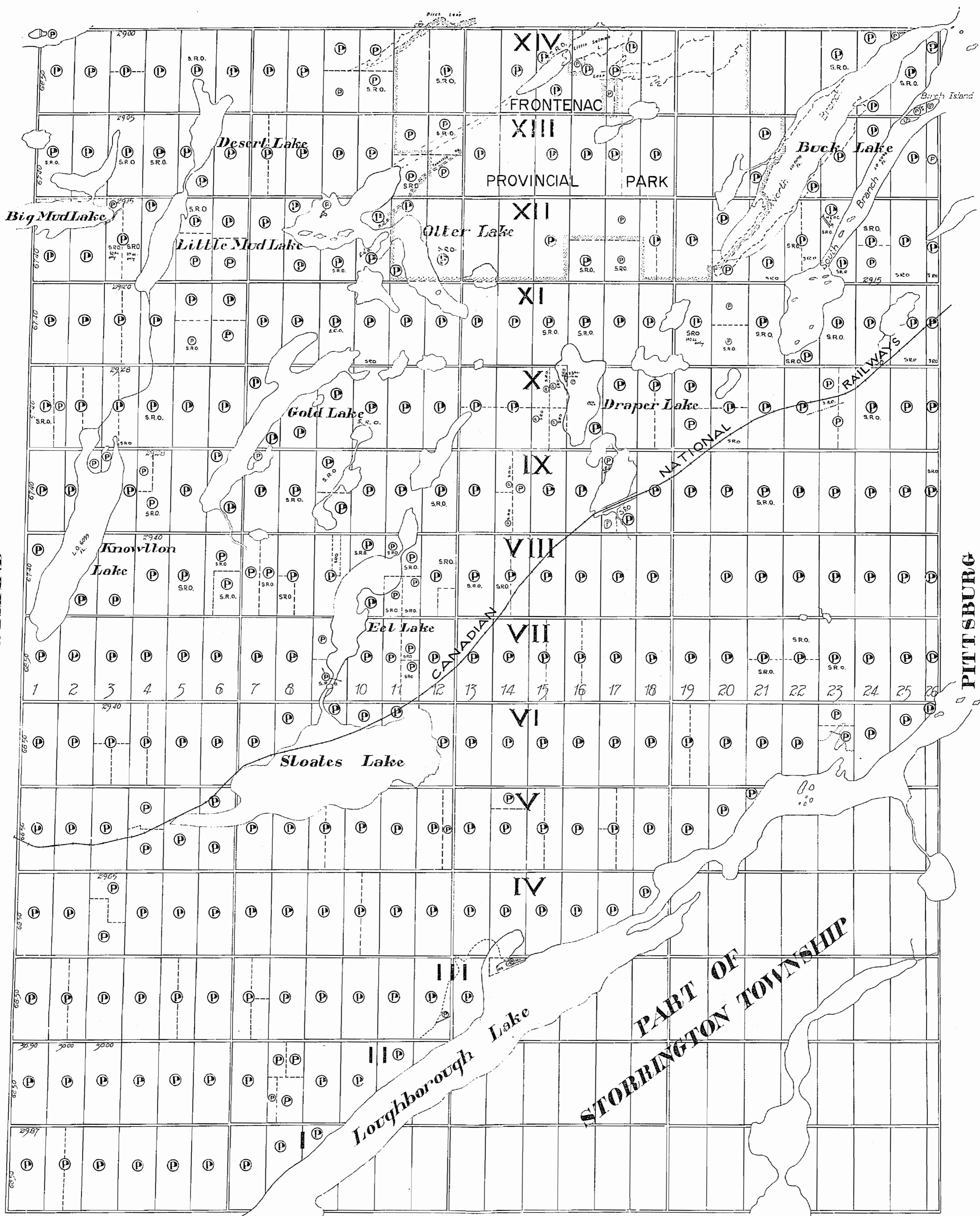
SCALE: 1-INCH = 40 CHAINS

ONTARIO  
MINISTRY OF NATURAL RESOURCES  
SURVEYS AND MAPPING BRANCH

MINING LANDS -  
DATE OF ISSUE  
MAY - 8 1975  
MINISTRY  
OF NATURAL RESOURCES

PLAN NO M,116.

# BEDFORD



KINGSTON

FILE

## LEGEND

CANCELLED  
PATENTED LAND  
CROWN LAND SALE  
LEASES  
LOCATED LAND  
LICENSE OF OCCUPATION  
MINING RIGHTS ONLY  
SURFACE RIGHTS ONLY

C.  
P.  
C.S.  
L.  
L.O.  
L.O.  
M.R.O.  
S.R.O.

# LOUGHBOROUGH

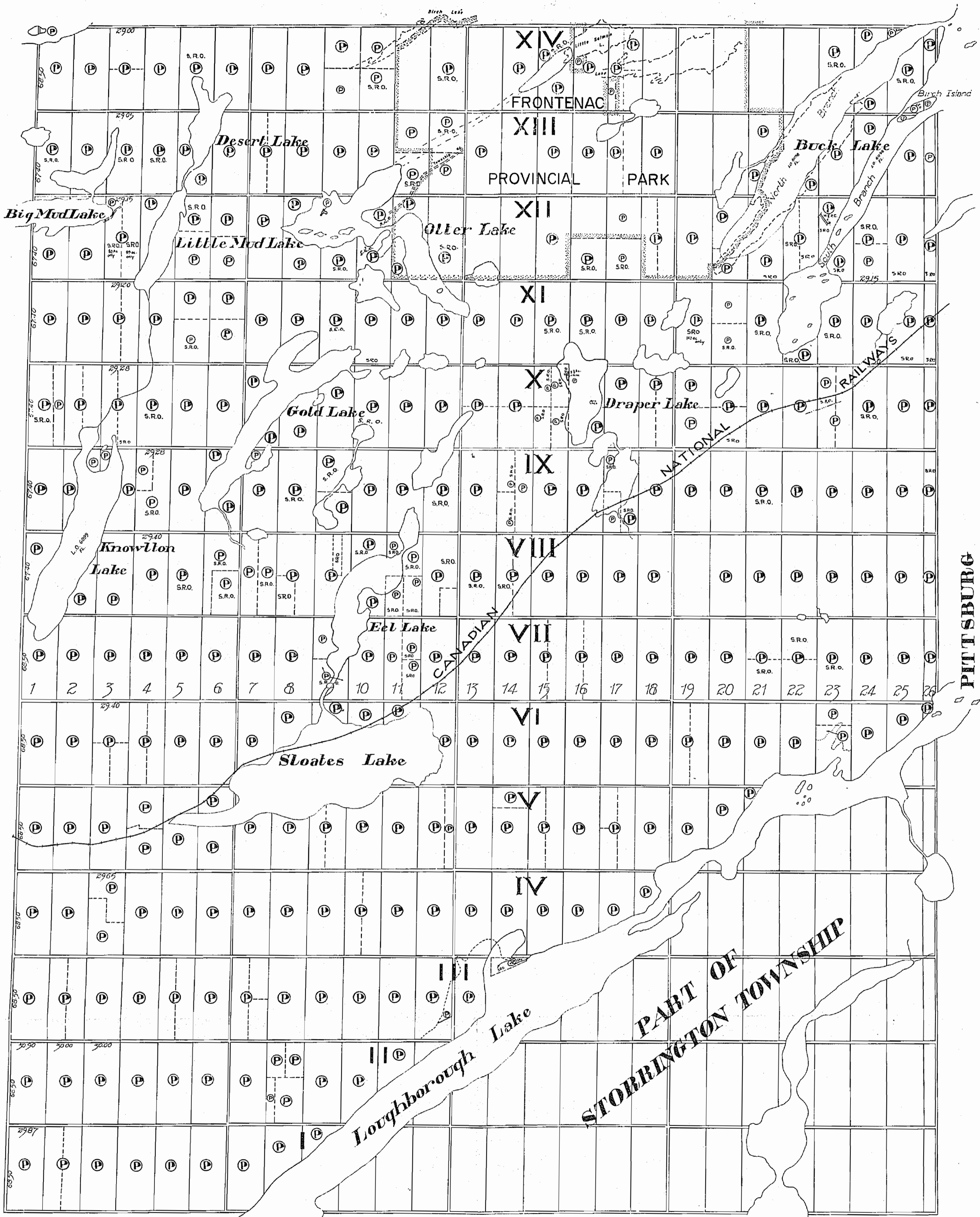
SCALE: 1-INCH = 40 CHAINS

ONTARIO  
MINISTRY OF NATURAL RESOURCES  
SURVEYS AND MAPPING BRANCH

MINING LANDS  
DATE OF ISSUE  
NOV 19 1975  
MINISTRY OF NATURAL RESOURCES

PLAN NO M.116.

# BEDFORD



PORTLAND

PITTSBURG

KINGSTON

400' Surface rights reservation around all lakes & rivers.

## LEGEND

CANCELLED  
PATENTED LAND  
CROWN LAND SALE  
LEASES  
LOCATED LAND  
LICENSE OF OCCUPATION  
MINING RIGHTS ONLY  
SURFACE RIGHTS ONLY

C.  
C.S.  
L.  
LOC.  
L.O.  
M.R.O.  
S.R.O.

# LOUGHBOROUGH

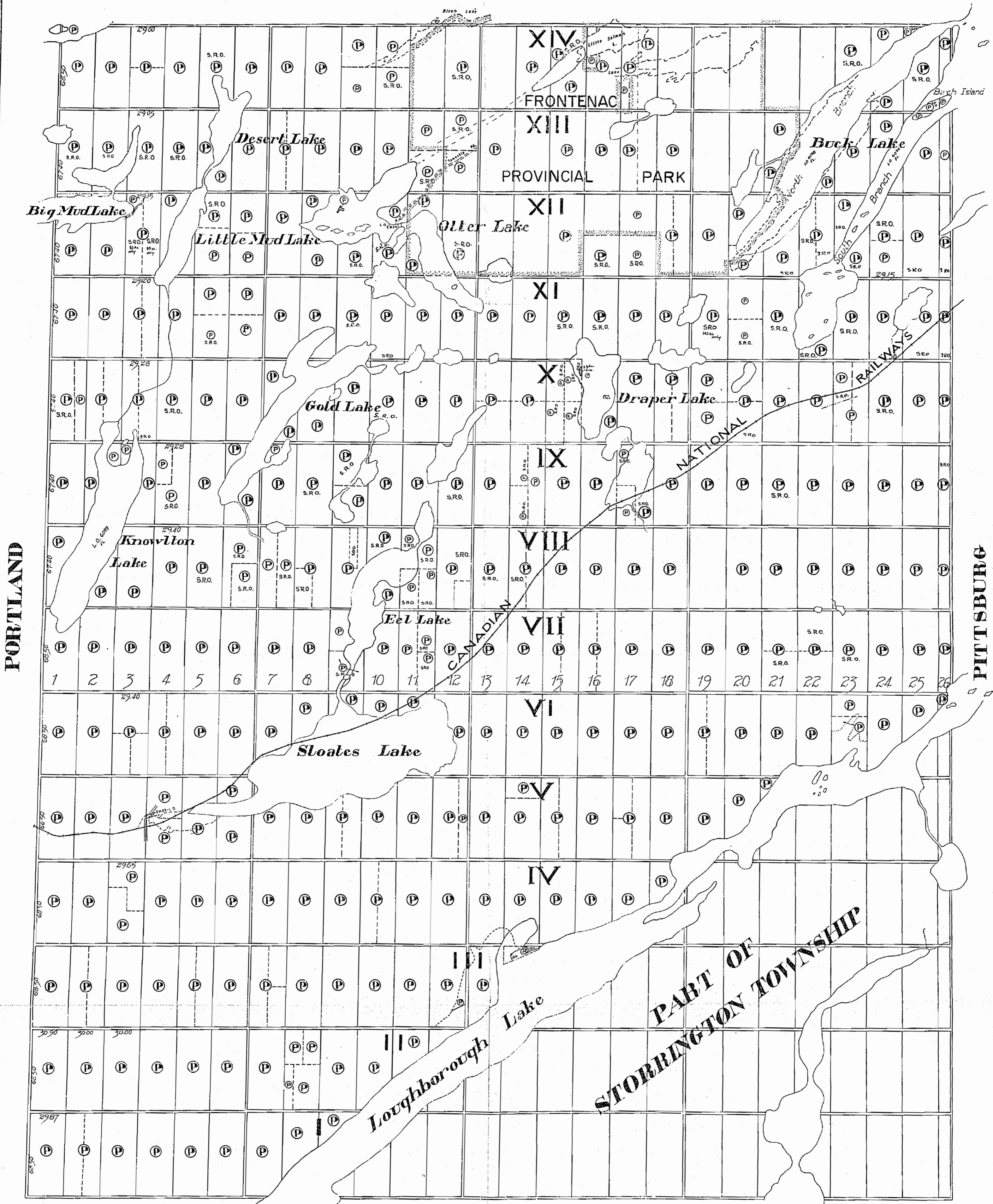
SCALE: 1-INCH = 40 CHAINS

ONTARIO  
MINISTRY OF NATURAL RESOURCES  
SURVEYS AND MAPPING BRANCH

DATE OF ISSUE  
JUN 10 1976  
SURVEYS AND MAPPING  
BRANCH

PLAN NO M.116.

# BEDFORD



PORTLAND

PITTSBURG

KINGSTON

400' Surface rights reservation around all lakes & rivers.

## LEGEND

CANCELLED  
PATENTED LAND  
CROWN LAND SALE  
LEASES  
LOCATED LAND  
LICENSE OF OCCUPATION  
MINING RIGHTS ONLY  
SURFACE RIGHTS ONLY

C.  
P.  
C.S.  
L.O.  
L.O.  
M.R.O.  
S.R.O.

# LOUGHBOROUGH

SCALE: 1-INCH = 40 CHAINS

ONTARIO  
MINISTRY OF NATURAL RESOURCES  
SURVEYS AND MAPPING BRANCH

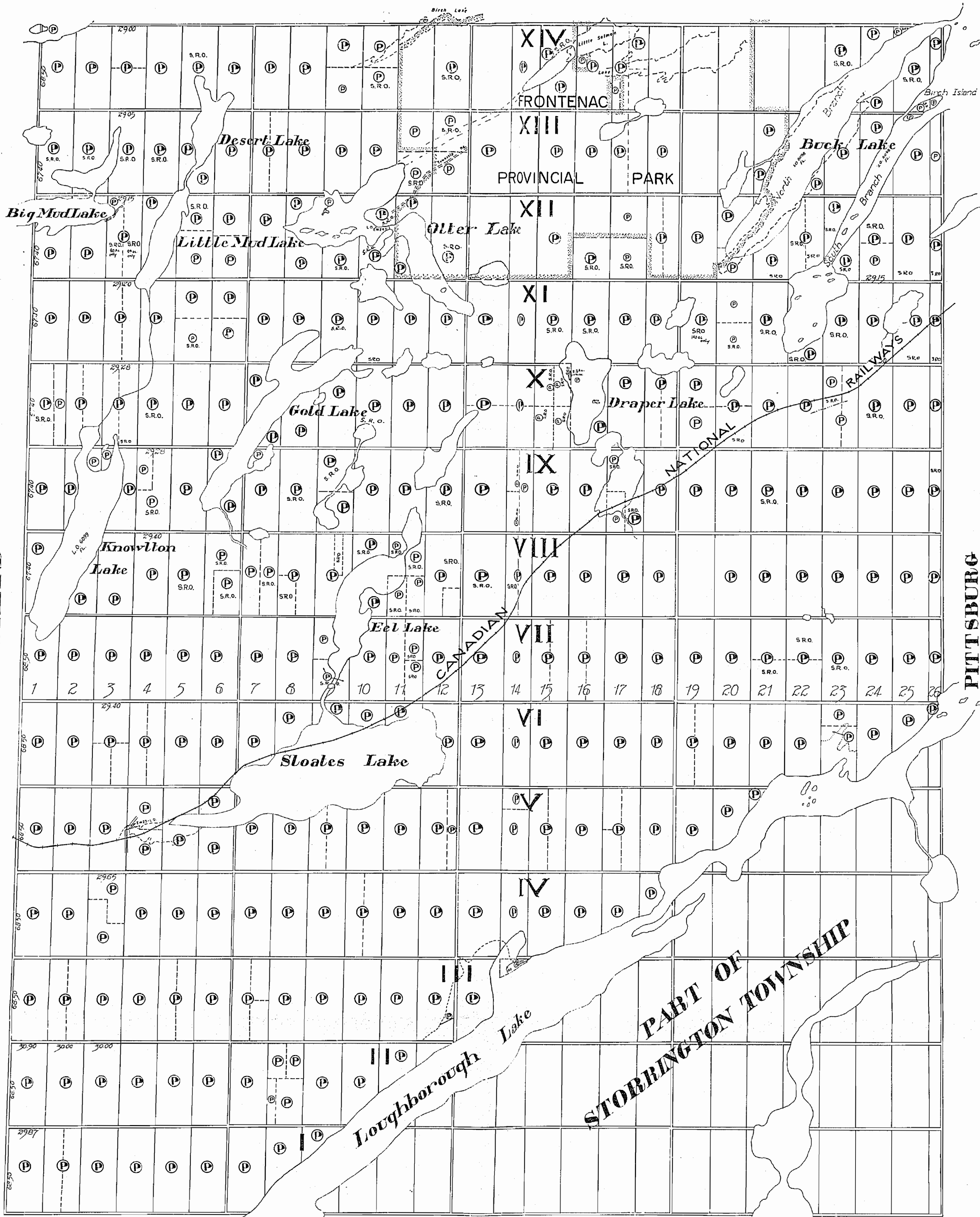
DATE OF ISSUE  
JUL 23 1980  
SURVEYS AND MAPPING  
BRANCH

PLAN NO M.116.

BEDFORD

PORTLAND

PITTSBURG



KINGSTON

"A" AM. NAPAWE M-116

LEGEND

CANCELLED  
PATENTED LAND  
CROWN LAND SALE  
LEASES  
LOCATED LAND  
LICENSE OF OCCUPATION  
MINING RIGHTS ONLY  
SURFACE RIGHTS ONLY

C.  
P.  
C.S.  
L.  
L.O.  
M.R.O.  
S.R.O.

LOUGHBOROUGH

SCALE: 1-INCH = 40 CHAINS

ONTARIO  
MINISTRY OF NATURAL RESOURCES  
SURVEYS AND MAPPING BRANCH

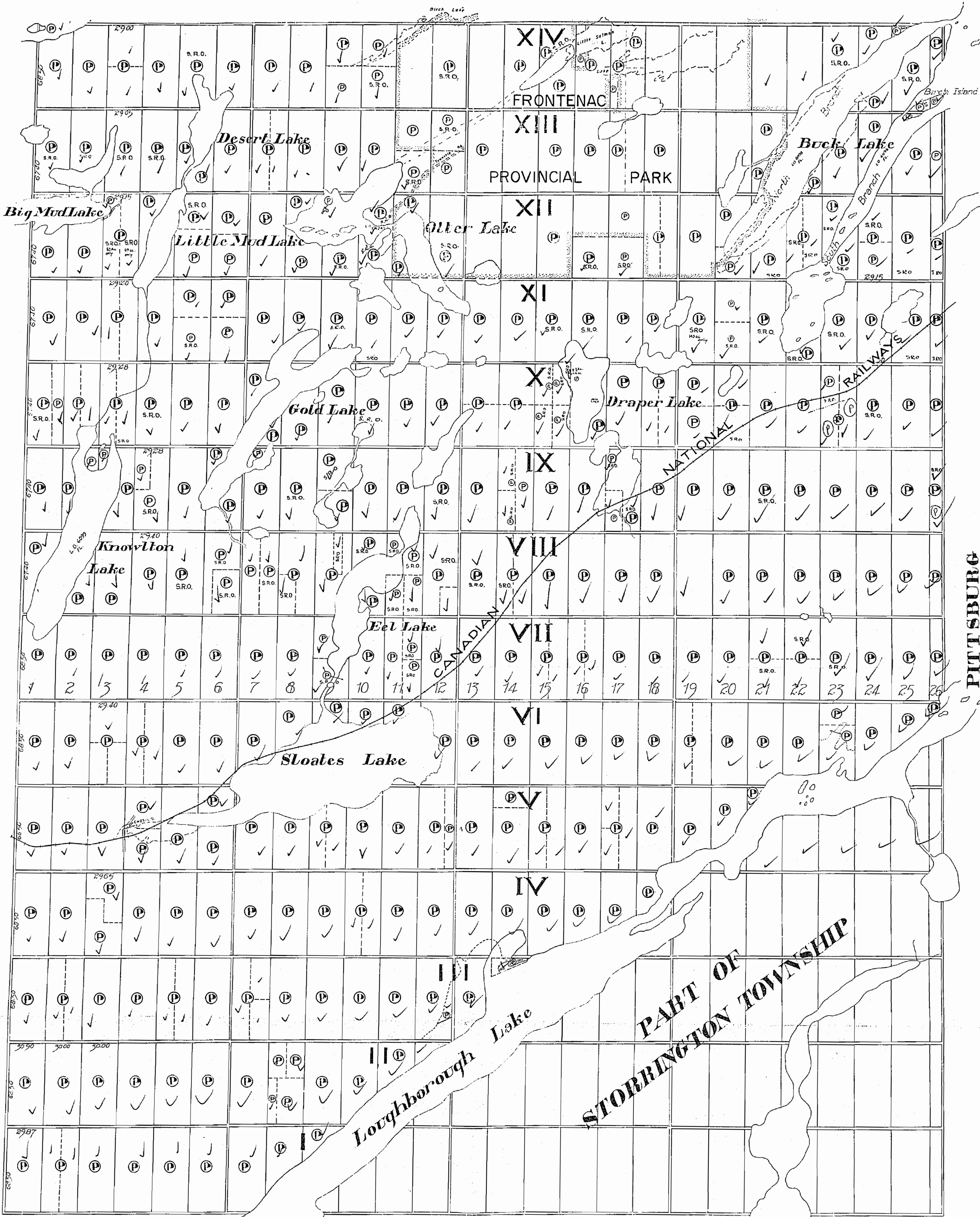
DATE OF ISSUE  
JUL 16 1982  
Ministry of Natural Resources  
TORONTO

PLAN NO M.116.

BEDFORD

PORTLAND

PITTSBURG



KINGSTON

LEGEND

CANCELLED  
PATENTED LAND  
CROWN LAND SALE  
LEASES  
LOCATED LAND  
LICENSE OF OCCUPATION  
MINING RIGHTS ONLY  
SURFACE RIGHTS ONLY

C.  
O.  
C.S.  
LOC.  
L.O.  
M.R.O.  
S.R.O.

LOUGHBOROUGH

M - 116

SCALE: 1-INCH = 40 CHAINS

D.M. NAPANEE

ONTARIO

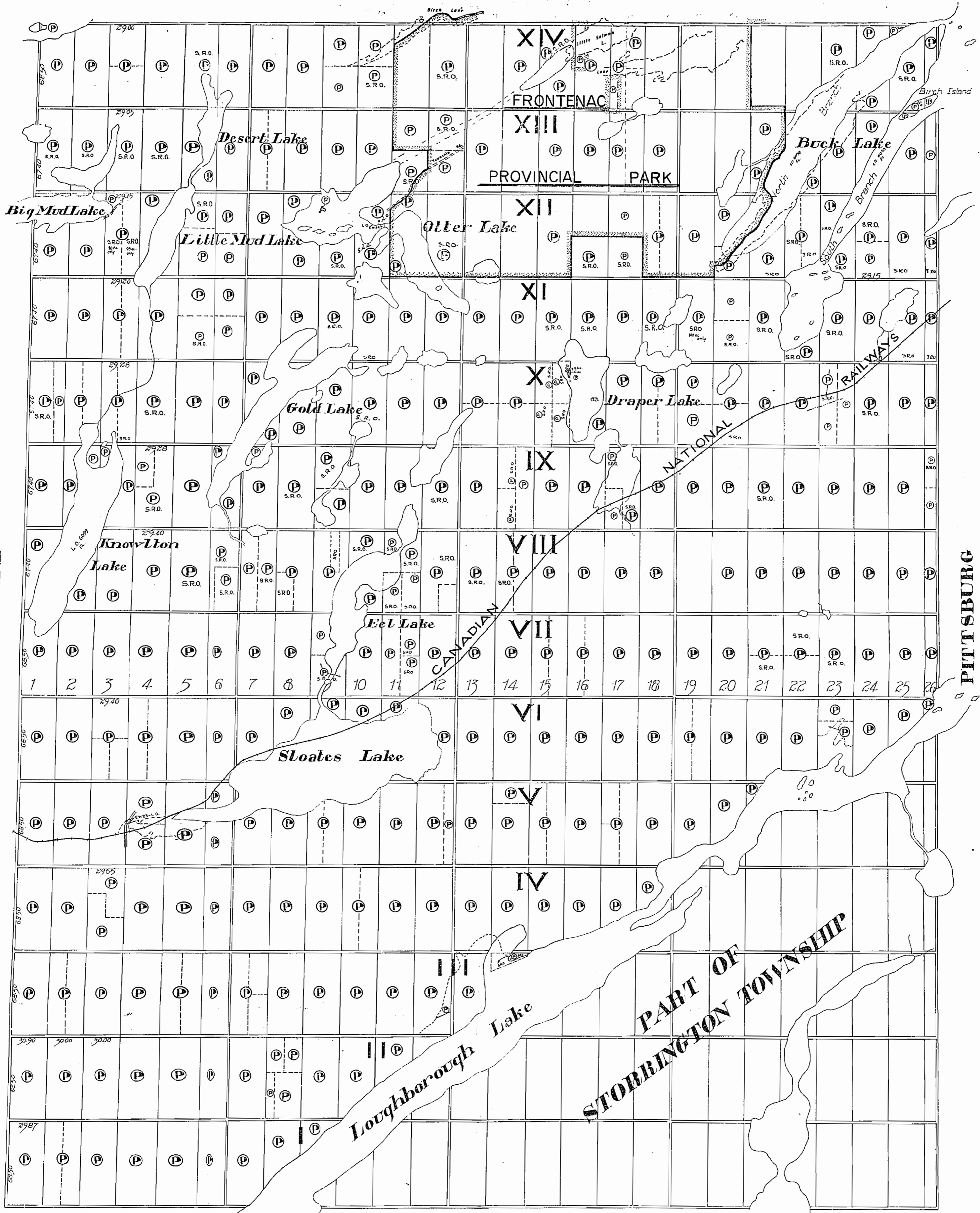
MINISTRY OF NATURAL RESOURCES  
SURVEYS AND MAPPING BRANCH

DATE OF ISSUE  
JUL 12 1903

Ministry of Natural Resources  
TORONTO

PLAN NO M.116.

# BEDFORD



KINGSTON

## LEGEND

CANCELLED  
PATENTED LAND  
CROWN LAND SALE  
LEASES  
LOCATED LAND  
LICENSE OF OCCUPATION  
MINING RIGHTS ONLY  
SURFACE RIGHTS ONLY

C.  
P.  
C.S.  
LOC.  
L.O.  
M.R.O.  
S.R.O.

# LOUGHBOROUGH

M116

SCALE: 1-INCH = 40 CHAINS

E

NAPANEE DISTRICT  
RESIDENT GEOLOGIST-TWEED

ONTARIO  
MINISTRY OF NATURAL RESOURCES  
SURVEYS AND MAPPING BRANCH  
SOUTHERN ONTARIO

PLAN NO M.116.

