OFFICE USE ONLY

DAVIS TWP. M-748

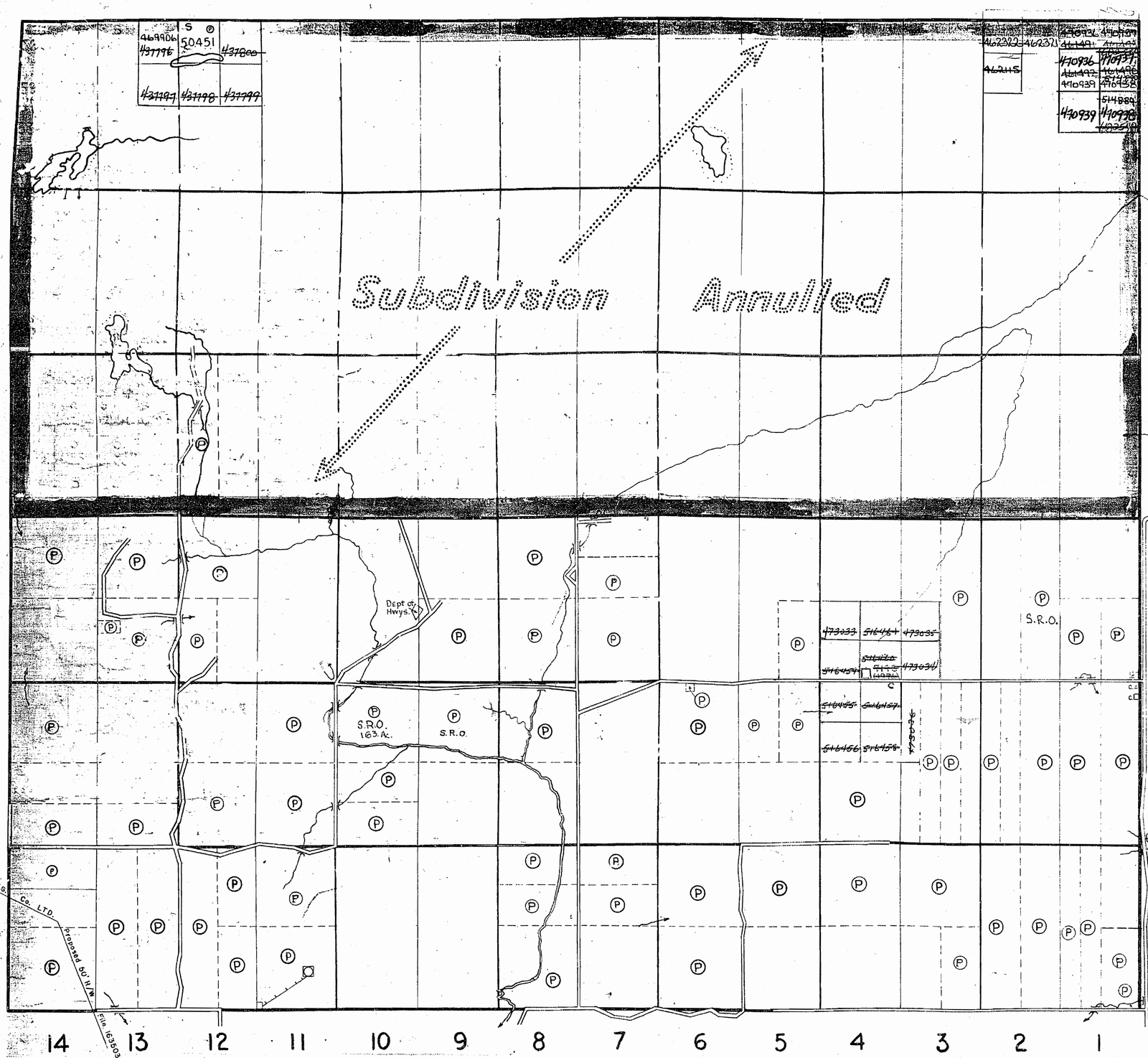

HAGAR TWP. M-905

VI

V

IV

III

II

I

HENRY TWP. M-926

THE TOWNSHIP OF

LOUGHRIN

DISTRICT OF SUDBURY
SUDBURY MINING DIVISION

SCALE: 1 INCH TO 40 CHAINS

LEGEND

PATENTED LAND	(P)
CROWN LAND SALE	(S)
LICENSE OF OCCUPATION	L.O.
CROWN LEASE	(L)
LOCATED LAND	Loc.
O.F.B. TOWER SITE	▢
ROADS	═══
TELEPHONE LINE	┴┴┴┴
CANCELLED	C

NOTES

400' Surface Rights Reservation around all Lakes and Rivers.

LOUGHRIN

M.997

ONTARIO
MINISTRY OF NATURAL RESOURCES
SURVEYS AND MAPPING BRANCH

S.311 LOUGHRIN TWP.

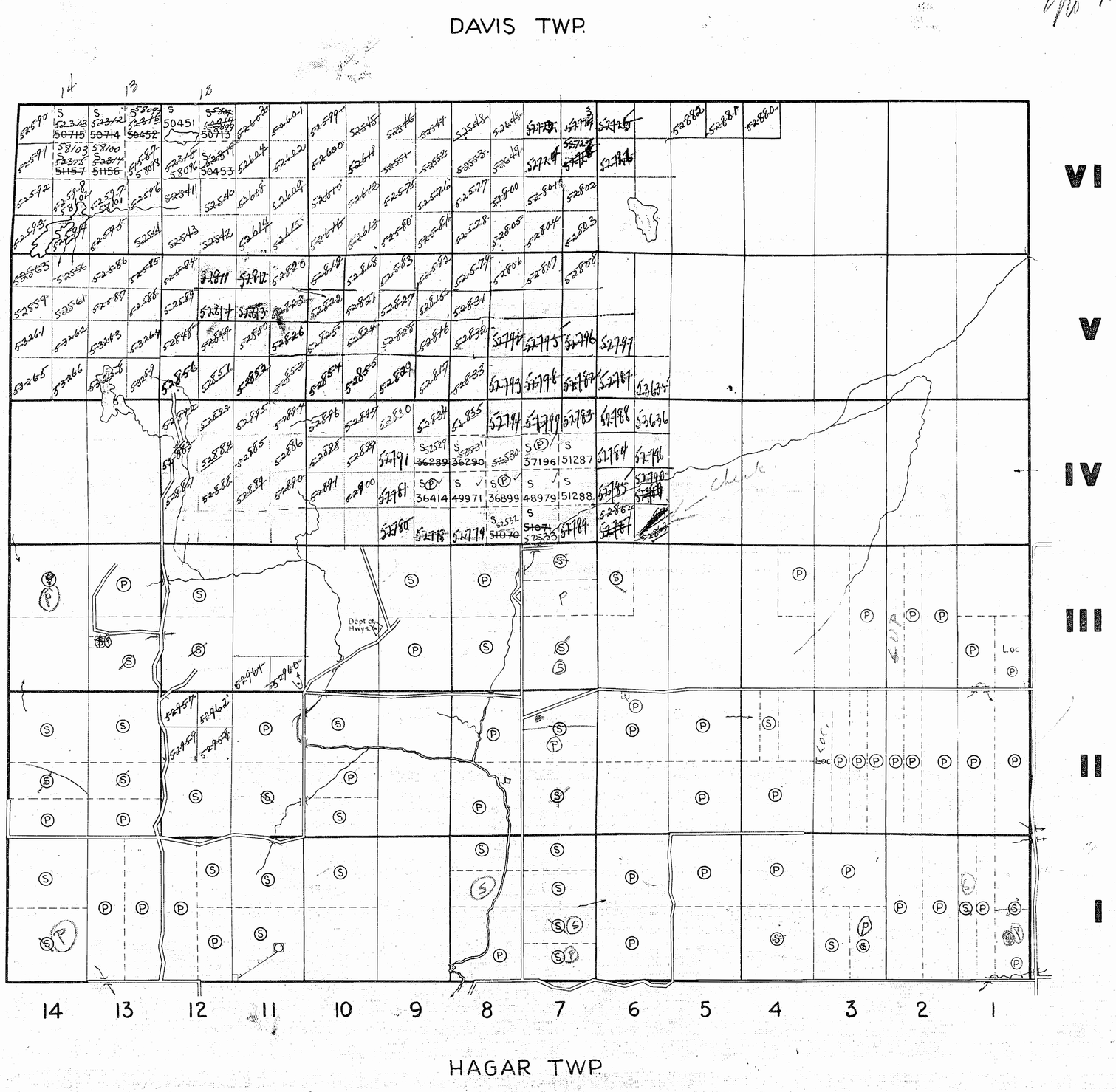

THE TOWNSHIP OF

LOUGHRIN

DISTRICT OF SUDBURY
SUDBURY MINING DIVISION

SCALE: 1 INCH TO 40 CHAINS

LEGEND

PATENTED LAND	P
CROWN LAND SALE	S
LICENSE OF OCCUPATION	LO
CROWN LEASE	L
LOCATED LAND	Loc
O.F.B. TOWER SITE	▢
ROADS	═══
TELEPHONE LINE	┴─┴─┴

NOTES

M997

SUDBURY
RECEIVED
AUG 19 1948
MINING DIVISION

DEPARTMENT OF MINES
—ONTARIO—

S.311 LOUGHRIN TWP.

12 10 8 6 4 2 | 2 4 6 8 10 12

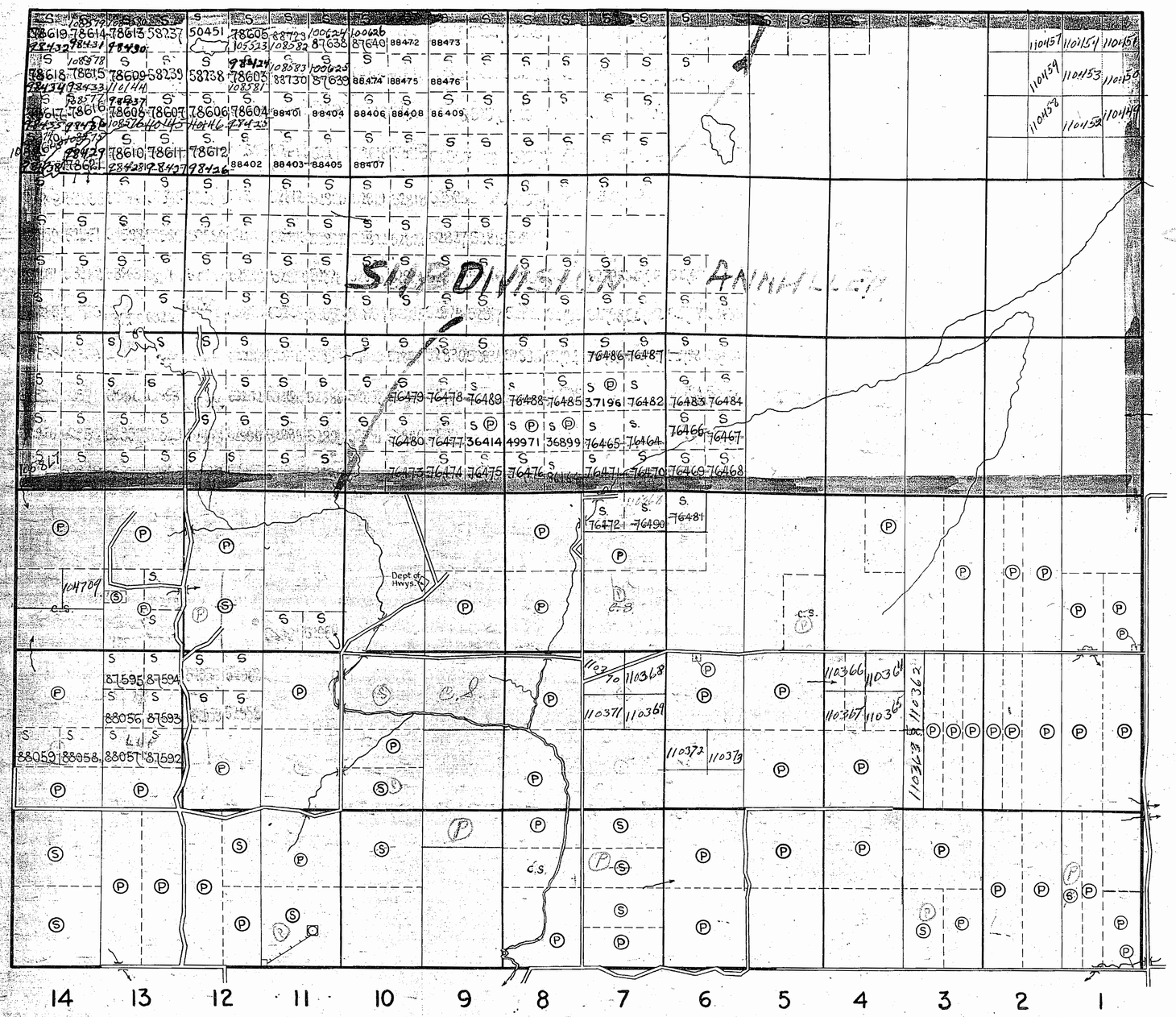

SUDBURY
RECEIVED
MAY 2 1956
MINING DIVISION

THE TOWNSHIP OF LOUGHRIN

DISTRICT OF SUDBURY
SUDBURY MINING DIVISION

SCALE: 1 INCH TO 40 CHAINS

LEGEND

PATENTED LAND	(P)
CROWN LAND SALE	(S)
LICENSE OF OCCUPATION	LO
CROWN LEASE	(L)
LOCATED LAND	Loc.
O.F.B. TOWER SITE	▢
ROADS	═══
TELEPHONE LINE	┴┴┴

NOTES

Unclaimed

LUP N½ S½ Lots 1 & 2 Concession 1 Fractional

M997

DEPARTMENT OF MINES
—ONTARIO—

DAVIS TWP. M-748

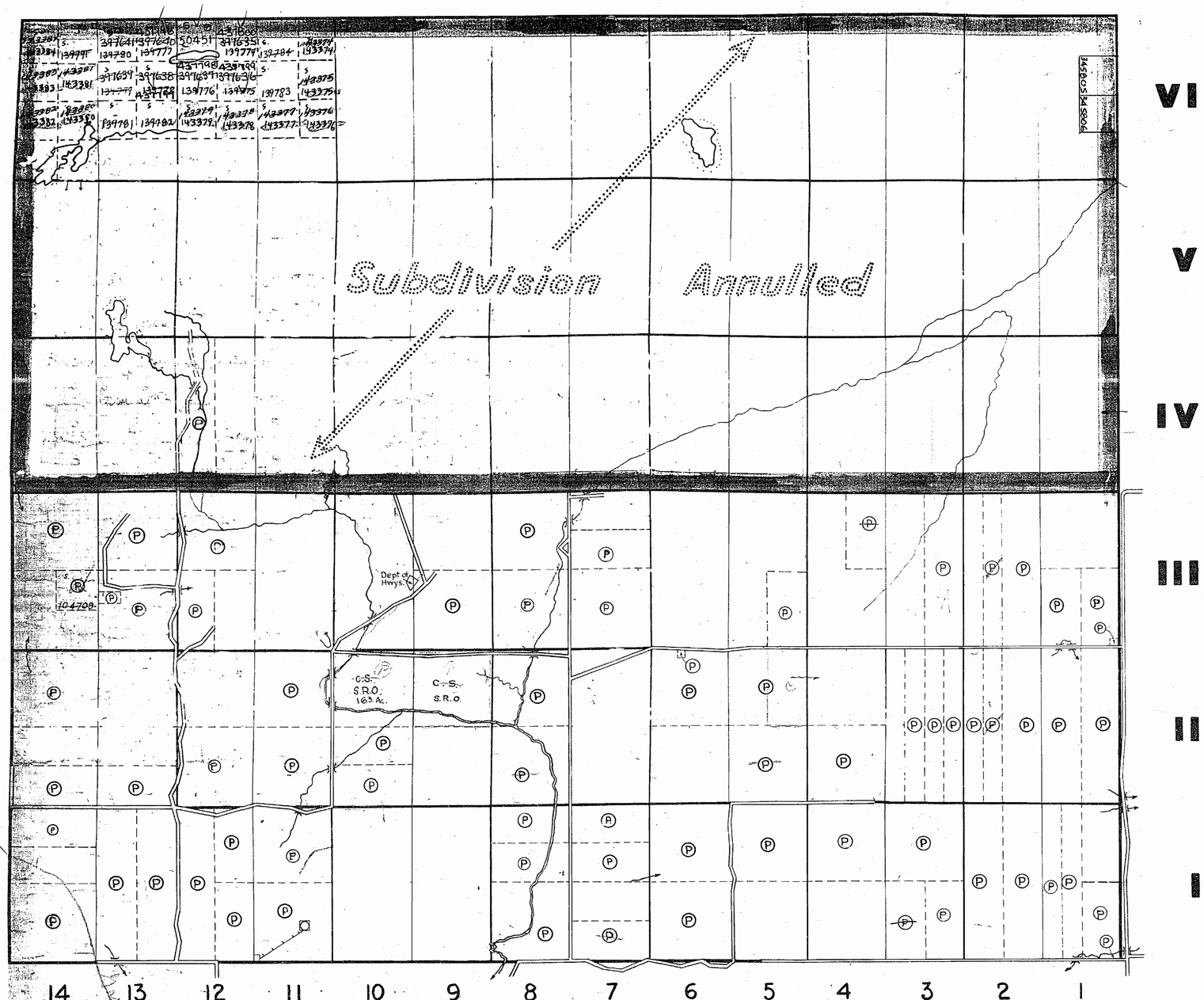

HAGAR TWP. M-905

VI

V

IV

III

II

I

HENRY TWP. M-929

THE TOWNSHIP OF

LOUGHRIN

DISTRICT OF SUDBURY
SUDBURY MINING DIVISION

SCALE: 1 INCH TO 40 CHAINS

LEGEND

PATENTED LAND	P
CROWN LAND SALE	S
LICENSE OF OCCUPATION	LO
CROWN LEASE	L
LOCATED LAND	Loc.
O.F.B. TOWER SITE	
ROADS	
TELEPHONE LINE	

NOTES

400' Surface Rights Reservation around all Lakes and Rivers.

July 30/68

M997

LOUGHRIN

DEPARTMENT OF MINES
—ONTARIO—

12 10 8 6 4 2 | 2 4 6 8 10 12

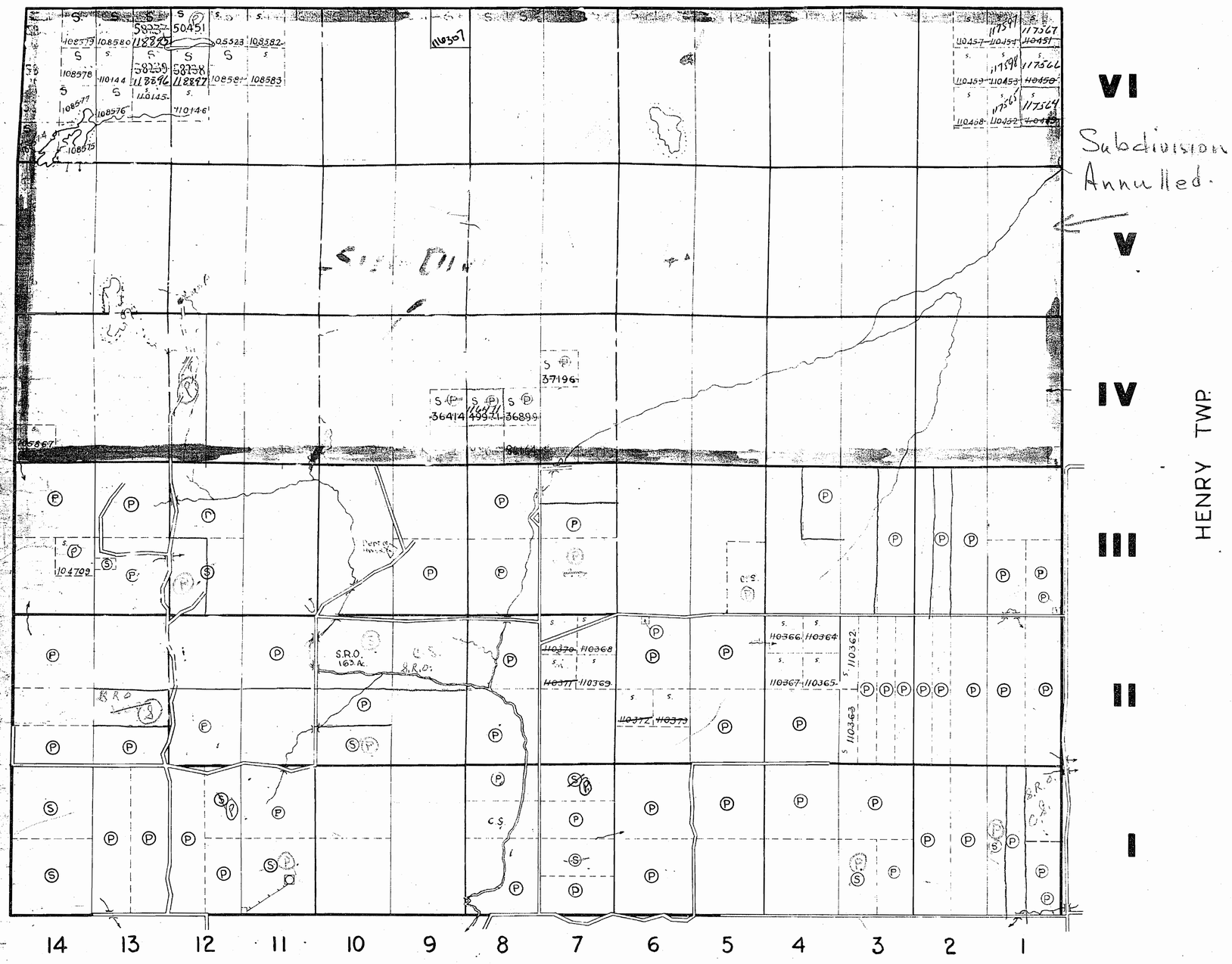

SUDBURY RECEIVED AUG 10 1909 MINING DIVISION

THE TOWNSHIP OF LOUGHRIN

DISTRICT OF SUDBURY
SUDBURY MINING DIVISION

SCALE: 1 INCH TO 40 CHAINS

LEGEND

PATENTED LAND	P
CROWN LAND SALE	S
LICENSE OF OCCUPATION	LO
CROWN LEASE	L
LOCATED LAND	Loc.
O.F.B. TOWER SITE	O
ROADS	
TELEPHONE LINE	

NOTES

400 Reserve to Dept of Lands & Forests shown thus

Lots 1 to 14 } Subdivision
Cons. 4 to 6 } Annulled.

M997

DEPARTMENT OF MINES
ONTARIO

OFFICE USE ONLY

DAVIS TWP. M-748

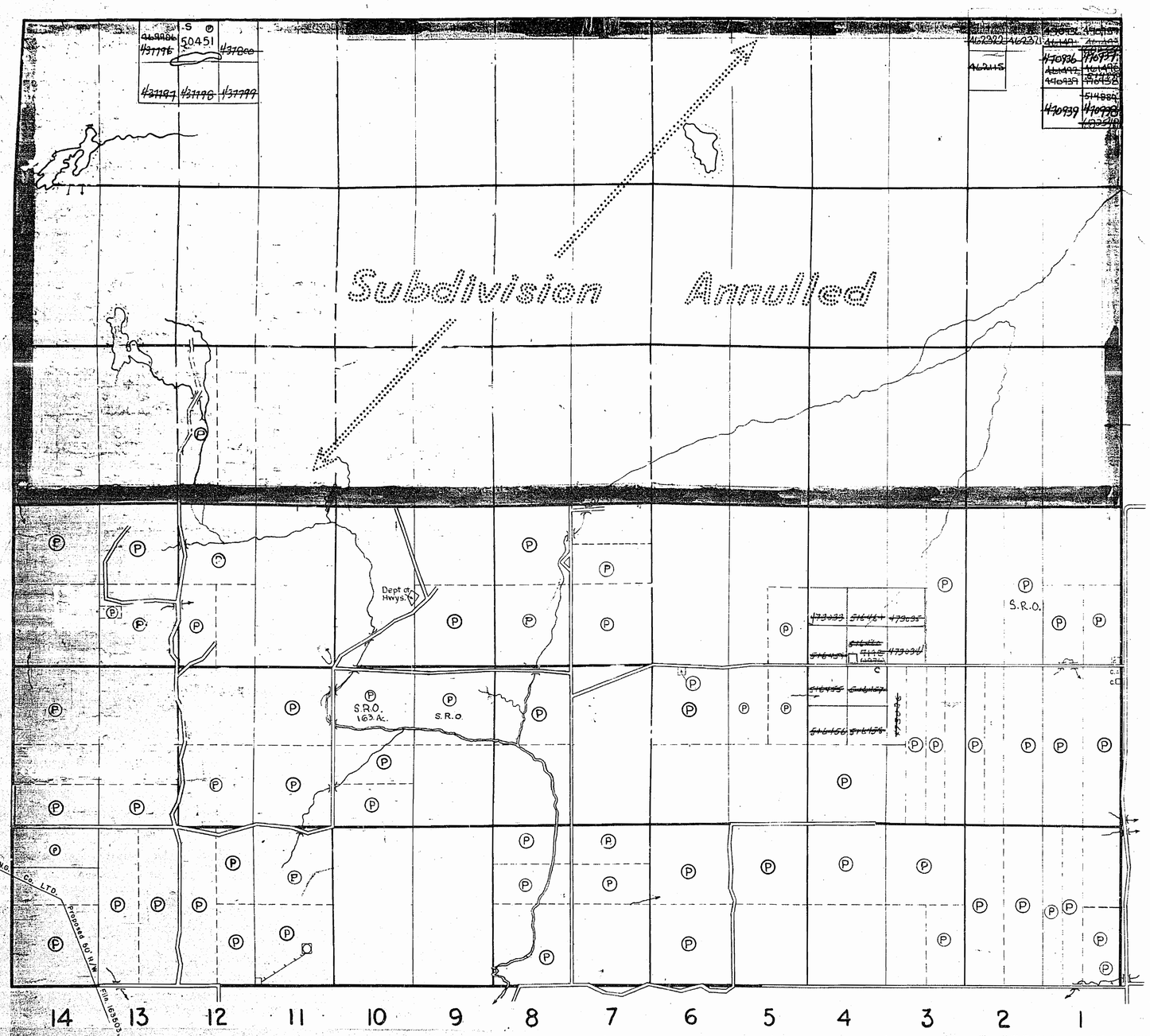

HAGAR TWP. M-905

ST GEET TWP

LOUGHRIN TWP M-99

HENRY TWP. M-629

VI

V

IV

III

II

I

THE TOWNSHIP OF

LOUGHRIN

DISTRICT OF SUDBURY
SUDBURY MINING DIVISION

SCALE: 1 INCH TO 40 CHAINS

LEGEND

PATENTED LAND	P
CROWN LAND SALE	S
LICENSE OF OCCUPATION	LO
CROWN LEASE	L
LOCATED LAND	Loc.
O.F.B. TOWER SITE	
ROADS	
TELEPHONE LINE	
CANCELLED	C

NOTES

400' Surface Rights Reservation around all Lakes and Rivers.

LOUGHRIN

M.997

ONTARIO
MINISTRY OF NATURAL RESOURCES
SURVEYS AND MAPPING BRANCH

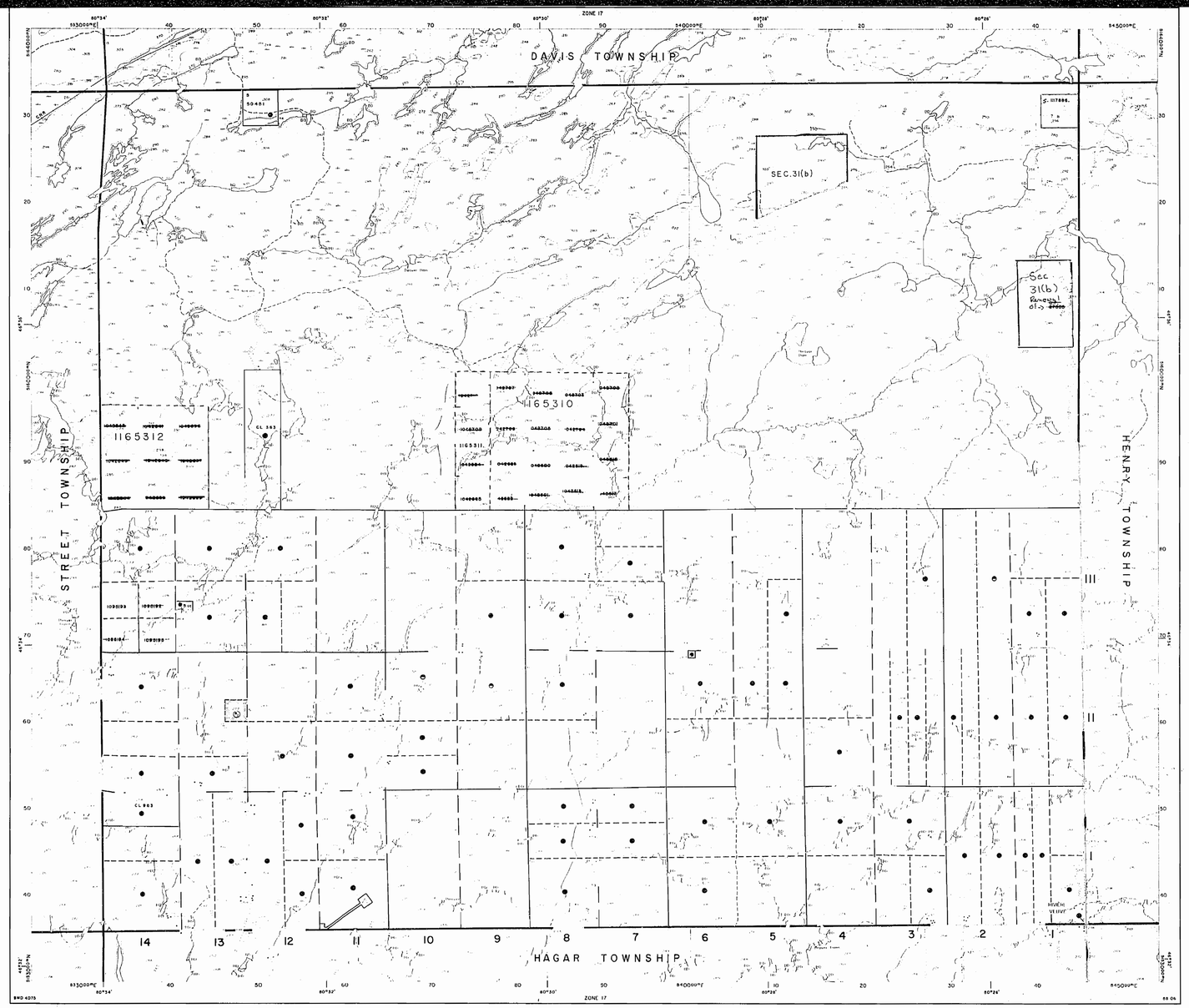

Ministry of Natural Resources
Ministry of Northern Development and Mines
Ontario

IN SERVICE 12/12/89

INDEX TO LAND DISPOSITION

PLAN
G-4075

TOWNSHIP
LOUGHRIN

M.N.R. ADMINISTRATIVE DISTRICT
SUDBURY
MINING DIVISION
SUDBURY
LAND TITLES/REGISTRY DIVISION
SUDBURY

Scale 1:20 000

Metres 1000 0 1000 2000 Metres
Feet 1000 0 1000 2000 3000 4000 5000 6000 7000 8000 9000 10000 Feet

Contour Interval 10 Metres

SYMBOLS

Boundary
- Township, Meridian, Baseline
- Road allowance; surveyed
  - shoreline
- Lot/Concession; surveyed
  - unsurveyed
- Parcel; surveyed
  - unsurveyed
- Right-of-way; road
  - railway
  - utility
- Reservation
- Cliff, Pit, Pile
- Contour
  - Interpolated
  - Approximate
  - Depression
- Control point (horizontal)
- Flooded land
- Mine head frame
- Pipeline (above ground)
- Railway; single track
  - double track
  - abandoned
- Road, highway, county, township
  - access
  - trail, bush
- Shoreline (original)
- Transmission line
- Wooded area

DISPOSITION OF CROWN LANDS

Patent
- Surface & Mining Rights
- Surface Rights Only
- Mining Rights Only

Lease
- Surface & Mining Rights
- Surface Rights Only
- Mining Rights Only

Licence of Occupation

Order-in-Council — OC

Cancelled

Reservation

Sand & Gravel

AREAS WITHDRAWN FROM DISPOSITION

MRO - Mining Rights Only
SRO - Surface Rights Only
M + S - Mining and Surface Rights

	Description	Order No.	Date	Disposition	File
(R)	Sec.36/80	W.09/86	5/11/86	M + S	.

DATE OF ISSUE
AUG 18 1992
SUDBURY
MINING RECORDER'S OFFICE

THE INFORMATION THAT APPEARS ON THIS MAP HAS BEEN COMPILED FROM VARIOUS SOURCES, AND ACCURACY IS NOT GUARANTEED. THOSE WISHING TO STAKE MINING CLAIMS SHOULD CONSULT WITH THE MINING RECORDER, MINISTRY OF NORTHERN DEVELOPMENT AND MINES, FOR ADDITIONAL INFORMATION ON THE STATUS OF THE LANDS SHOWN HEREON

Map base and land disposition drafting by Surveys and Mapping Branch, Ministry of Natural Resources

The disposition of land, location of lot fabric and parcel boundaries on this index was compiled for administrative purposes only

G-4075

LOUGHRIN TWP.

G-4075

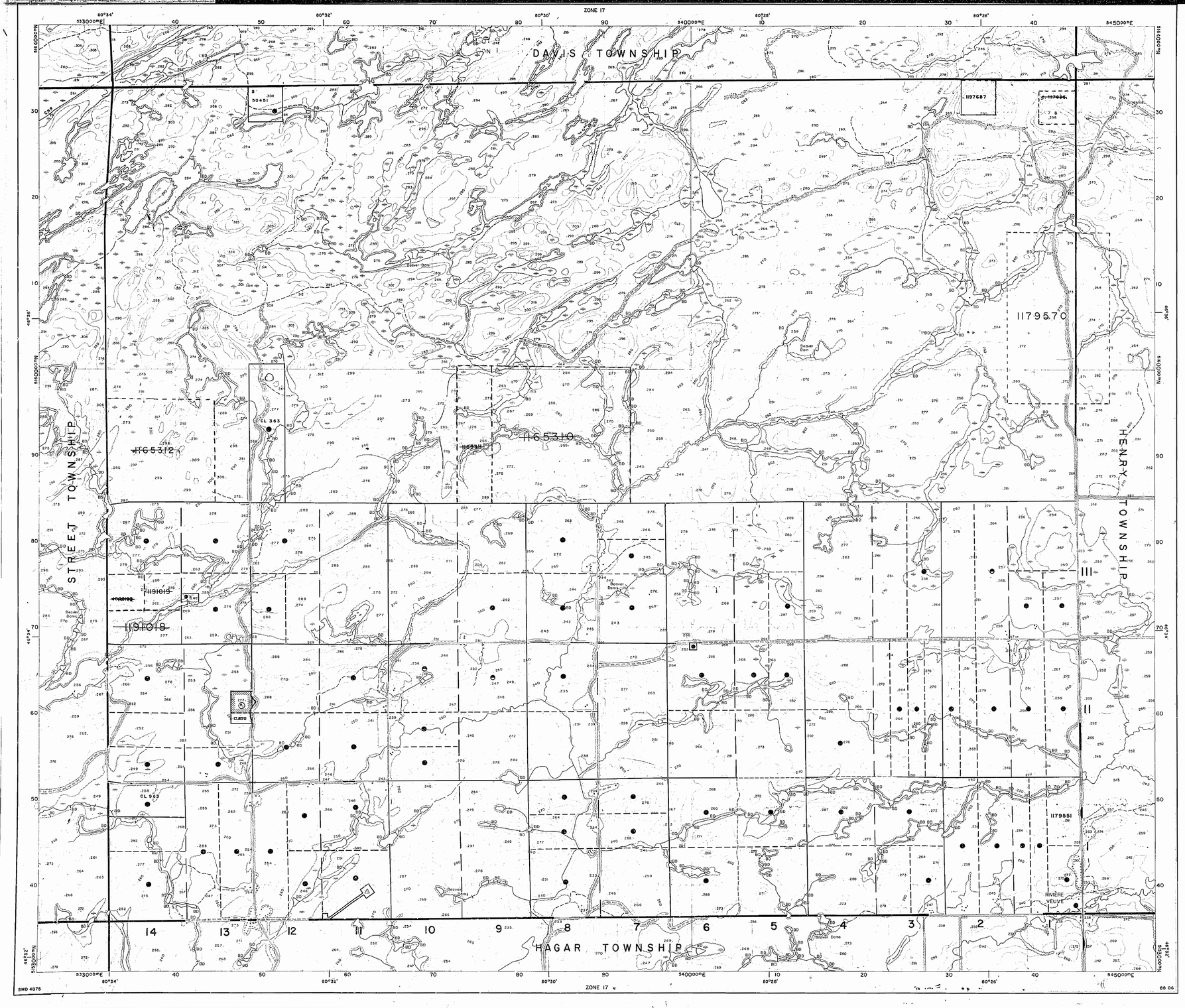

Ontario Ministry of Natural Resources | Ministry of Northern Development and Mines

IN SERVICE 12/12/89

INDEX TO LAND DISPOSITION

PLAN

G-4075

TOWNSHIP

LOUGHRIN

M.N.R. ADMINISTRATIVE DISTRICT

SUDBURY

MINING DIVISION

SUDBURY

LAND TITLES/REGISTRY DIVISION

SUDBURY

Scale 1:20 000

Metres 1000 0 1000 2000 Metres

Feet 1000 0 1000 2000 3000 4000 5000 6000 7000 8000 9000 10000 Feet

Contour Interval 10 Metres

SYMBOLS

Boundary
- Township, Meridian, Baseline
- Road allowance; surveyed
  - shoreline
- Lot/Concession; surveyed
  - unsurveyed
- Parcel; surveyed
  - unsurveyed
- Right-of-way; road
  - railway
  - utility
- Reservation
- Cliff, Pit, Pile
- Contour
  - Interpolated
  - Approximate
  - Depression
- Control point (horizontal)
- Flooded land
- Mine head frame
- Pipeline (above ground)
- Railway; single track
  - double track
  - abandoned
- Road; highway, county, township
  - access
  - trail, bush
- Shoreline (original)
- Transmission line
- Wooded area

DISPOSITION OF CROWN LANDS

Patent
- Surface & Mining Rights
- Surface Rights Only
- Mining Rights Only

Lease
- Surface & Mining Rights
- Surface Rights Only
- Mining Rights Only

Licence of Occupation

Order-in-Council

Cancelled

Reservation

Sand & Gravel

AREAS WITHDRAWN FROM DISPOSITIO

MRO - Mining Rights Only
SRO - Surface Rights Only
M+S - Mining and Surface Rights

Description	Order No.	Date	Disposition
Sec.36/80	W. 89/86	5/11/86	M+S

DATE OF ISSUE
SUDBURY
MINING RECORDER'S OFFICE

THE INFORMATION THAT APPEARS ON THIS MAP HAS BEEN COMPILED FROM VARIOUS SOURCES, AND ACCURACY IS NOT GUARANTEED. THOSE WISHING TO STAKE MINING CLAIMS SHOULD CONSULT WITH THE MINING RECORDER, MINISTRY OF NORTHERN DEVELOPMENT AND MINES, FOR ADDITIONAL INFORMATION ON THE STATUS OF THE LANDS SHOWN HEREON.

Map base and land disposition drafting by Surveys and Mapping Branch, Ministry of Natural Resources.

The disposition of land, location of lot fabric and parcel boundaries this index was compiled for administrative purposes only.

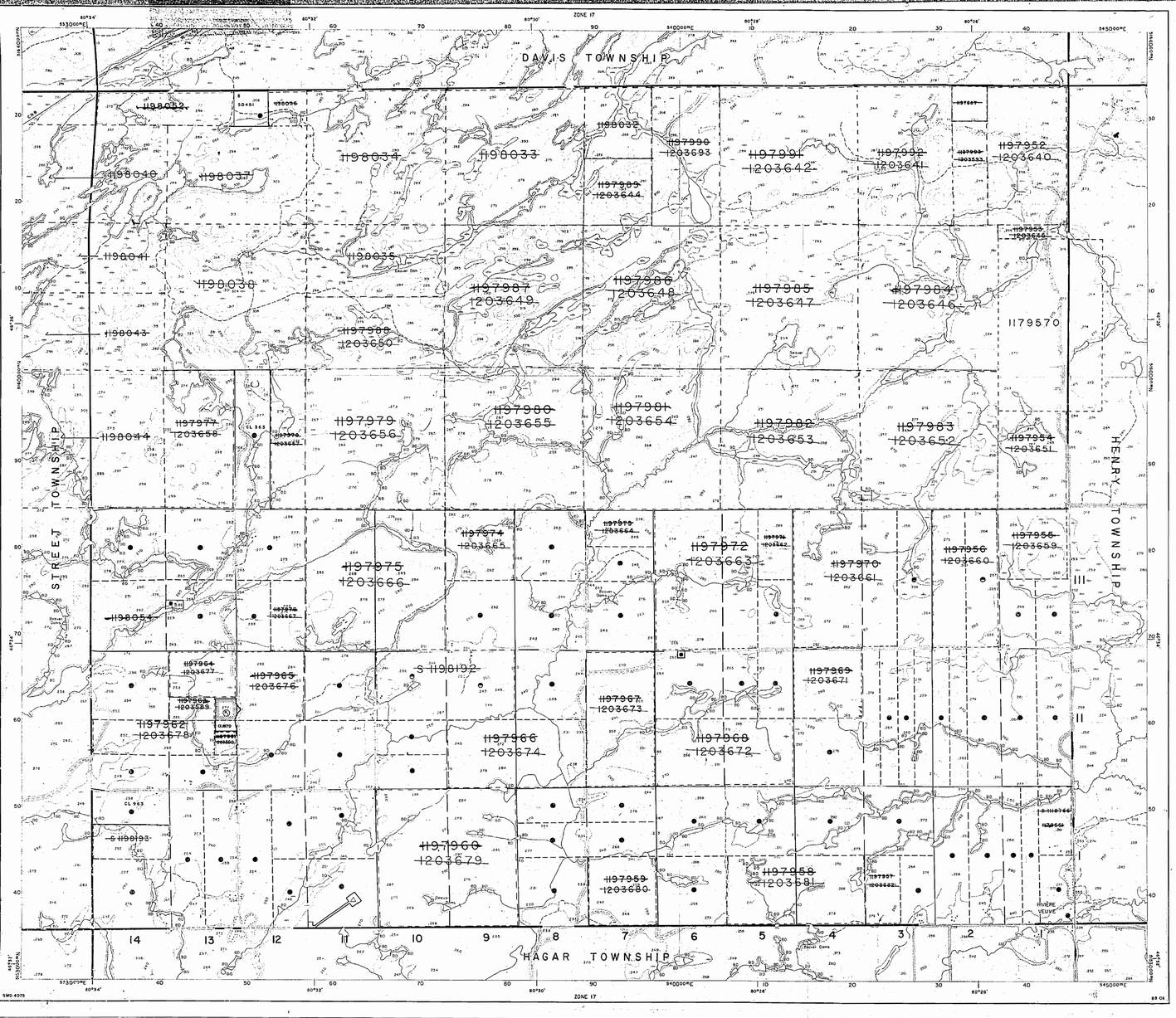

Ministry of Natural Resources
Ministry of Northern Development and Mines
Ontario

IN SERVICE 12/12/89

INDEX TO LAND DISPOSITION

PLAN
G-4075

TOWNSHIP
LOUGHRIN

M.N.R. ADMINISTRATIVE DISTRICT
SUDBURY
MINING DIVISION
SUDBURY
LAND TITLES/REGISTRY DIVISION
SUDBURY

Scale 1:20 000

Contour Interval 10 Metres

AREAS WITHDRAWN FROM DISPOSITION

MRO - Mining Rights Only
SRO - Surface Rights Only
M + S - Mining and Surface Rights

	Description	Order No.	Date	Disposition	File
(R)	Sec.56/80	W.09/86	5/11/86	M+S	

SYMBOLS

Boundary
- Township, Meridian, Baseline
- Road allowance; surveyed
  - shoreline
- Lot/Concession; surveyed
  - unsurveyed
- Parcel; surveyed
  - unsurveyed
- Right-of-way; road
  - railway
  - utility
- Reservation
- Cliff, Pit, Pile
- Contour
  - Interpolated
  - Approximate
  - Depression
- Control point (horizontal)
- Flooded land
- Mine head frame
- Pipeline (above ground)
- Railway; single track
  - double track
  - abandoned
- Road; highway, county, township
  - access
  - trail, bush
- Shoreline (original)
- Transmission line
- Wooded area

DISPOSITION OF CROWN LANDS

Patent
- Surface & Mining Rights
- Surface Rights Only
- Mining Rights Only

Lease
- Surface & Mining Rights
- Surface Rights Only
- Mining Rights Only

Licence of Occupation
Order-in-Council
Cancelled
Reservation
Sand & Gravel

DATE OF ISSUE
JUN 17 1998
PROVINCIAL RECORDING OFFICE - SUDBURY

THE INFORMATION THAT APPEARS ON THIS MAP HAS BEEN COMPILED FROM VARIOUS SOURCES, AND ACCURACY IS NOT GUARANTEED. THOSE WISHING TO STAKE MINING CLAIMS SHOULD CONSULT WITH THE MINING RECORDER, MINISTRY OF NORTHERN DEVELOPMENT AND MINES, FOR ADDITIONAL INFORMATION ON THE STATUS OF THE LANDS SHOWN HEREON.

Map base and land disposition drafting by Surveys and Mapping Branch, Ministry of Natural Resources.

The disposition of land, location of lot fabric and parcel boundaries on this index was compiled for administrative purposes only.

G-4075 LOUGHRIN TWP. G-4075

997

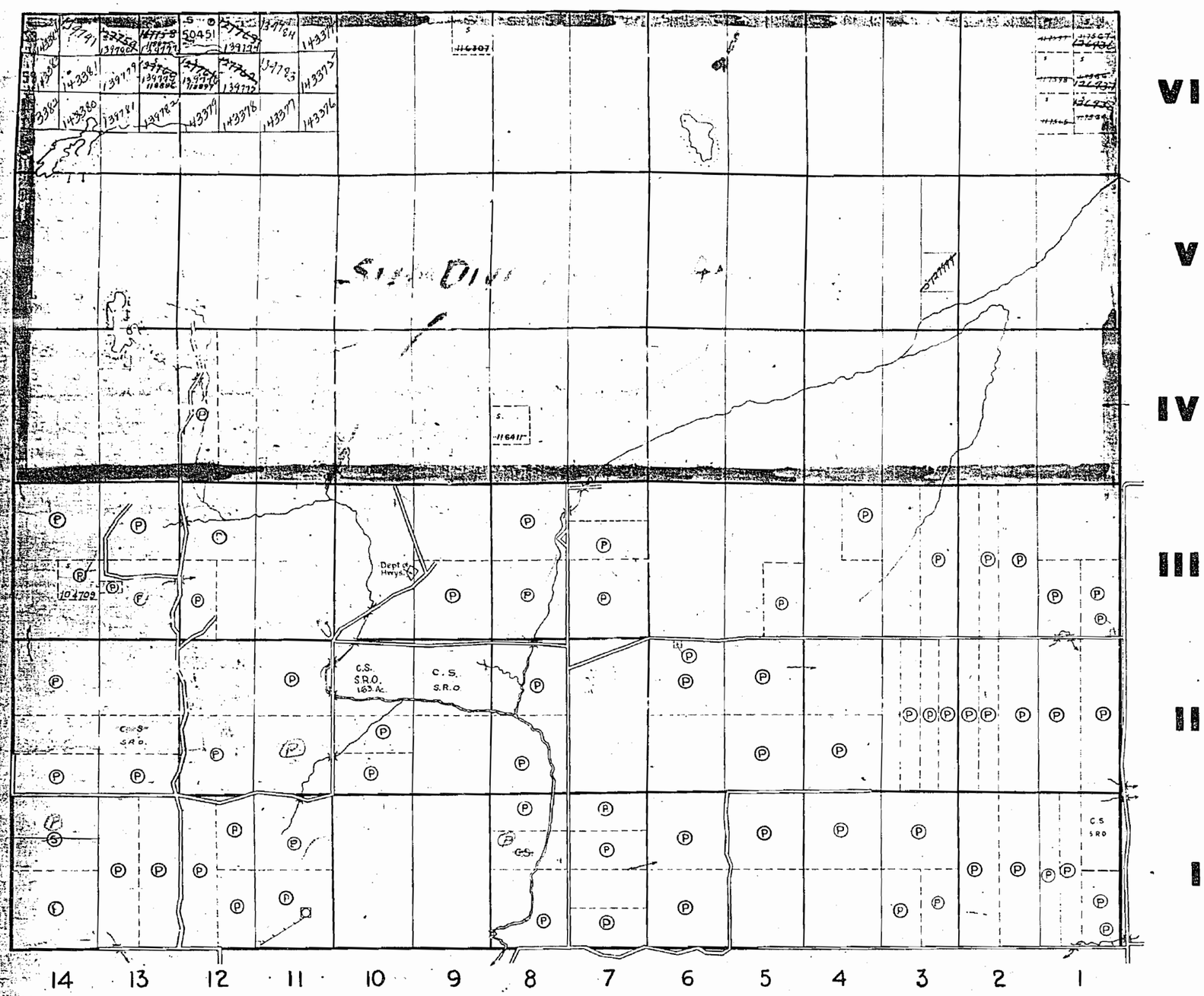

THE TOWNSHIP OF

LOUGHRIN

DISTRICT OF SUDBURY
SUDBURY MINING DIVISION

SCALE: 1 INCH TO 40 CHAINS

LEGEND

PATENTED LAND	Ⓟ
CROWN LAND SALE	Ⓢ
LICENSE OF OCCUPATION	Lo
CROWN LEASE	Ⓛ
LOCATED LAND	Loc
O.F.B. TOWER SITE	⊡
ROADS	
TELEPHONE LINE	

NOTES

400' Surface Rights Reservation around all Lakes and Rivers.

M 997

DEPARTMENT OF MINES
—ONTARIO—

997

DAVIS TWP. M-748

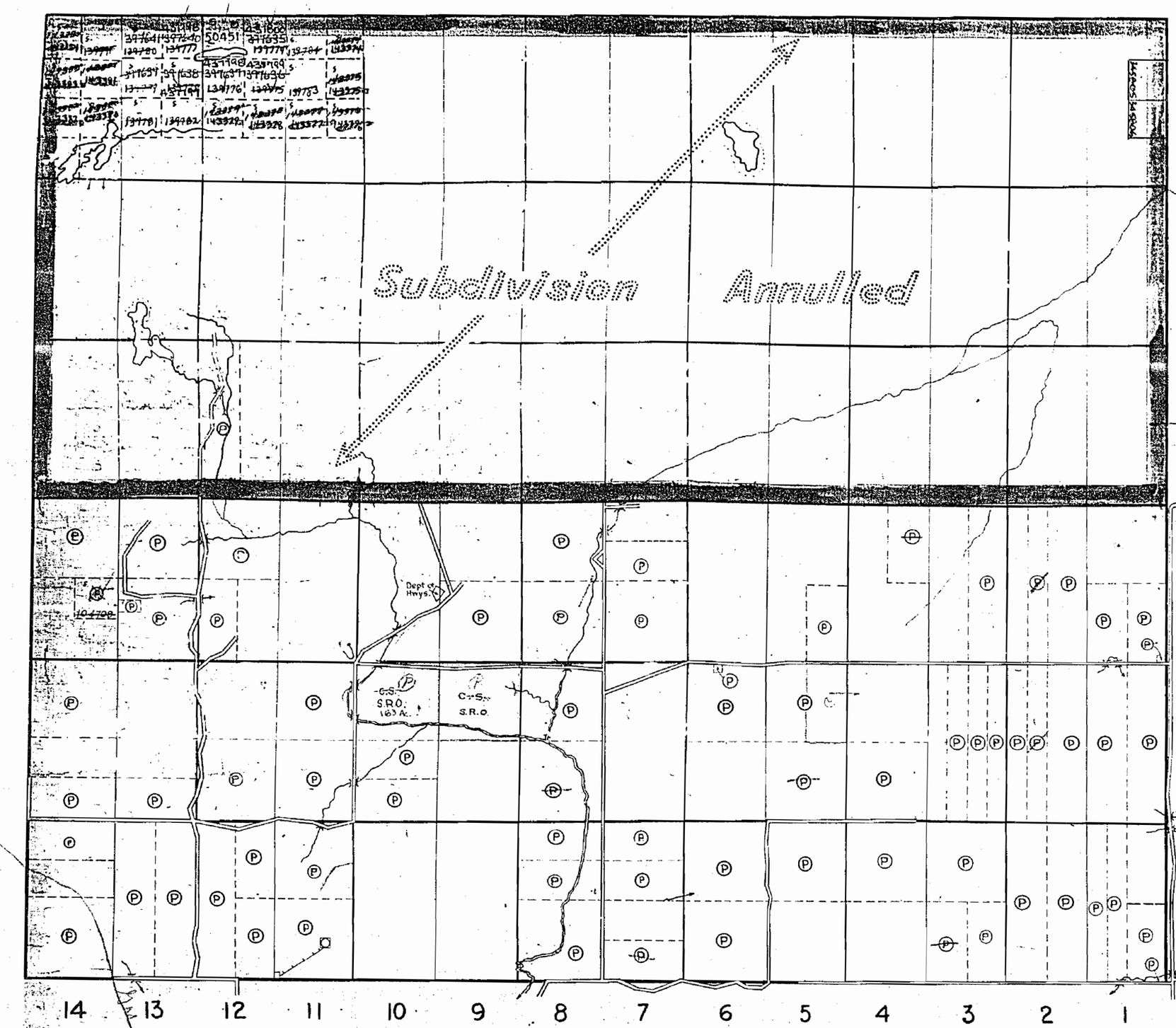

HENRY TWP. M-929

HAGAR TWP. M-905

THE TOWNSHIP OF

LOUGHRIN

DISTRICT OF SUDBURY
SUDBURY MINING DIVISION

SCALE: 1 INCH TO 40 CHAINS

LEGEND

PATENTED LAND	Ⓟ
CROWN LAND SALE	Ⓢ
LICENSE OF OCCUPATION	LO
CROWN LEASE	Ⓛ
LOCATED LAND	Loc
O.F.B. TOWER SITE	◻
ROADS	═══
TELEPHONE LINE	- - - -

NOTES

400' Surface Rights Reservation around all Lakes and Rivers.

July 30/68

M 997

LOUGHRIN
DEPARTMENT OF MINES
—ONTARIO—

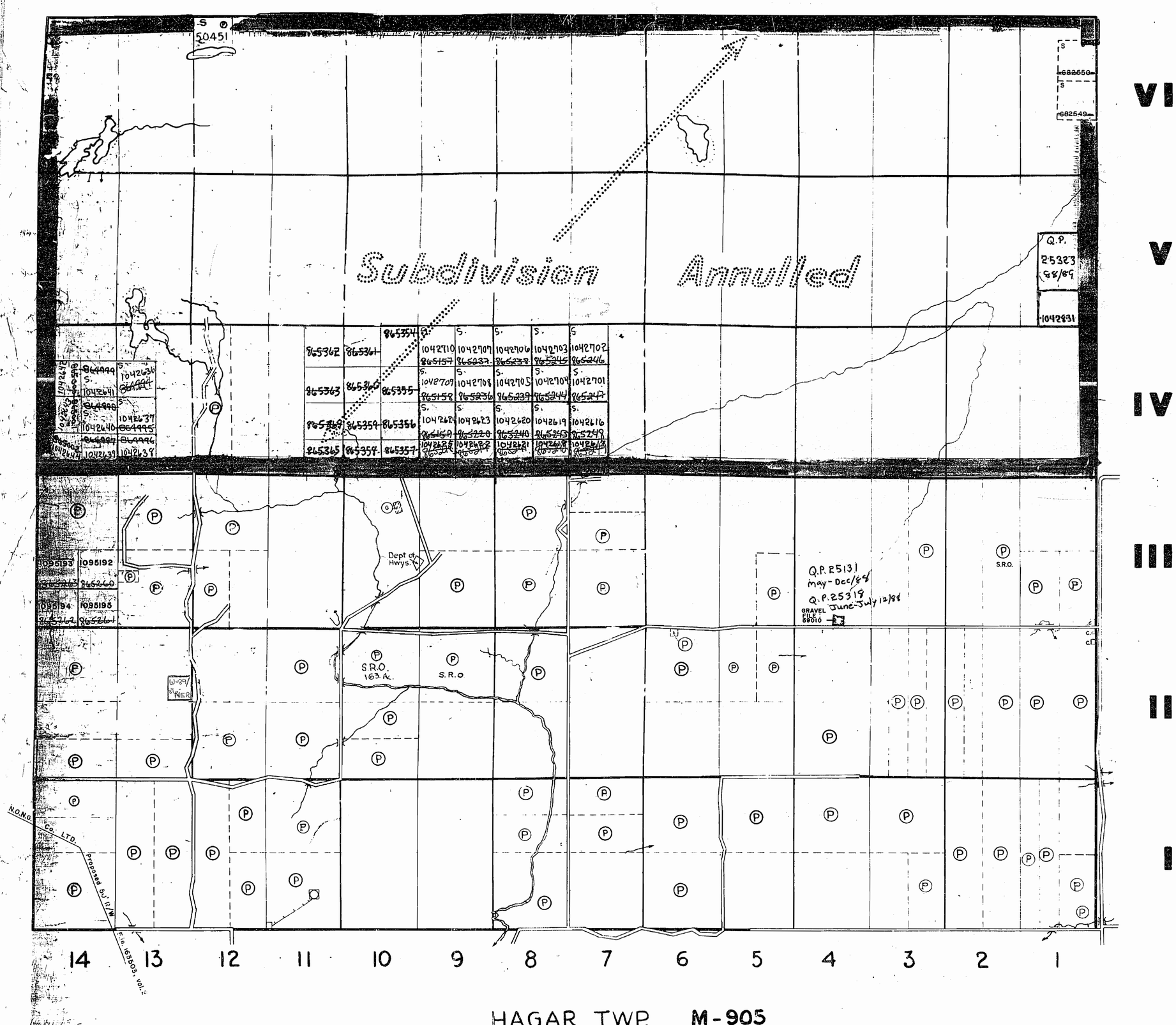

THE TOWNSHIP OF LOUGHRIN

DISTRICT OF SUDBURY
SUDBURY MINING DIVISION

SCALE: 1 INCH TO 40 CHAINS

LEGEND

PATENTED LAND (P)
CROWN LAND SALE (S)
LICENSE OF OCCUPATION (L)
CROWN LEASE (L)
LOCATED LAND Loc
O.F.B. TOWER SITE
ROADS
TELEPHONE LINE
CANCELLED

NOTES

400' Surface Rights Reservation around all Lakes and Rivers.

SAND and GRAVEL

(G) QUARRY PERMIT

W-29/86-NER - SURFACE + MINING RIGHTS WITHDRAWN FROM STAKING UNDER SEC. 36, R.S.O. 1980. SEE LOUGHRIN LAND ROLL FILE NOV 5/86

LOUGHRIN

M.997

ONTARIO
MINISTRY OF NATURAL RESOURCES
SURVEYS AND MAPPING BRANCH

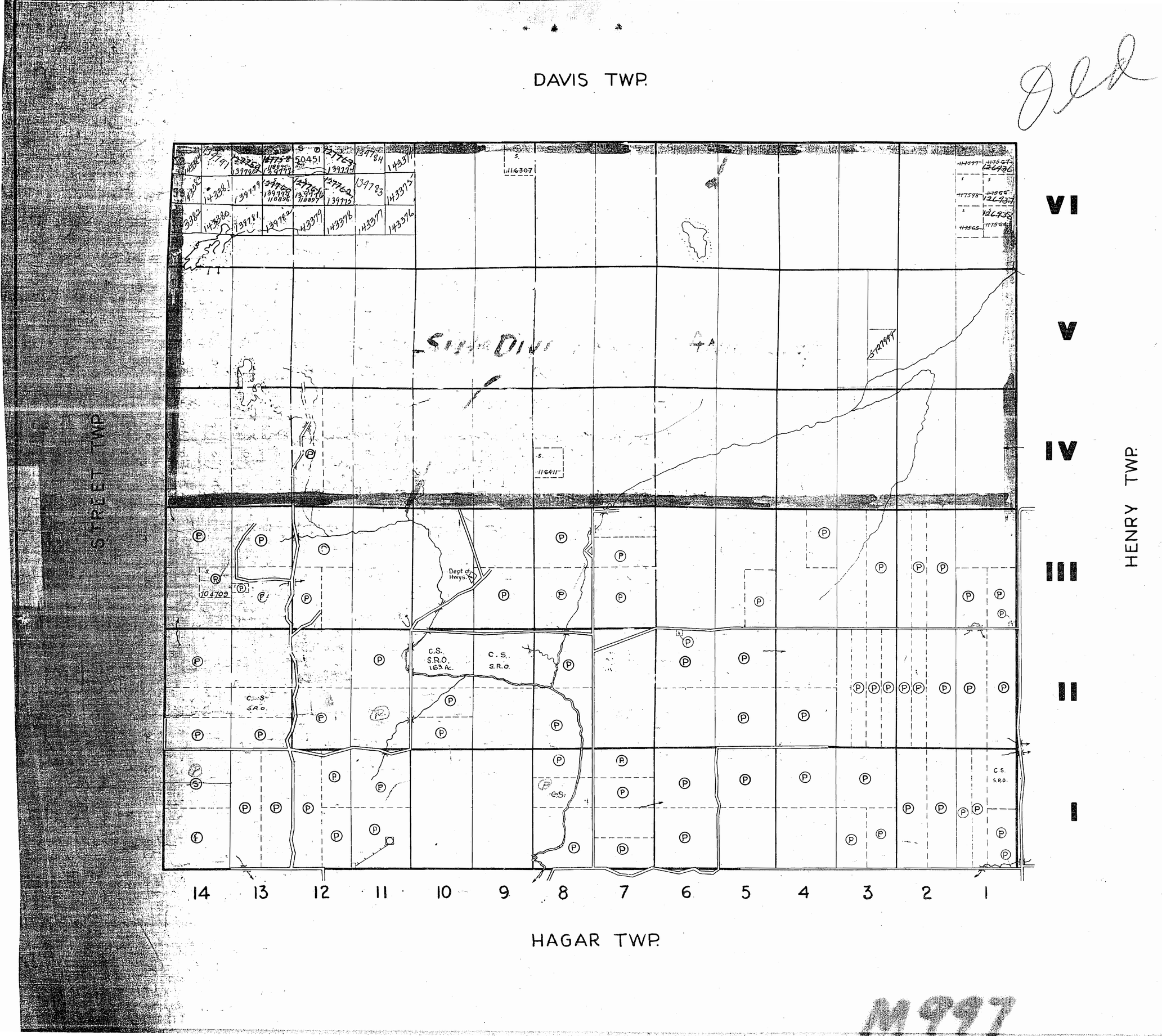

THE TOWNSHIP OF LOUGHRIN

DISTRICT OF SUDBURY
SUDBURY MINING DIVISION

SCALE: 1 INCH TO 40 CHAINS

LEGEND

PATENTED LAND	(P)
CROWN LAND SALE	(S)
LICENSE OF OCCUPATION	LO
CROWN LEASE	(L)
LOCATED LAND	Loc.
O.F.B. TOWER SITE	▢
ROADS	═══
TELEPHONE LINE	┴ ┴ ┴ ┴

NOTES

400' Surface Rights Reservation around all Lakes and Rivers.

M997

DEPARTMENT OF MINES
—ONTARIO—

M997

LOUGHRIN

No L.R.

SUDBURY MINING DIVISION

Scale 40 Chains = 1 inch

DAVIS

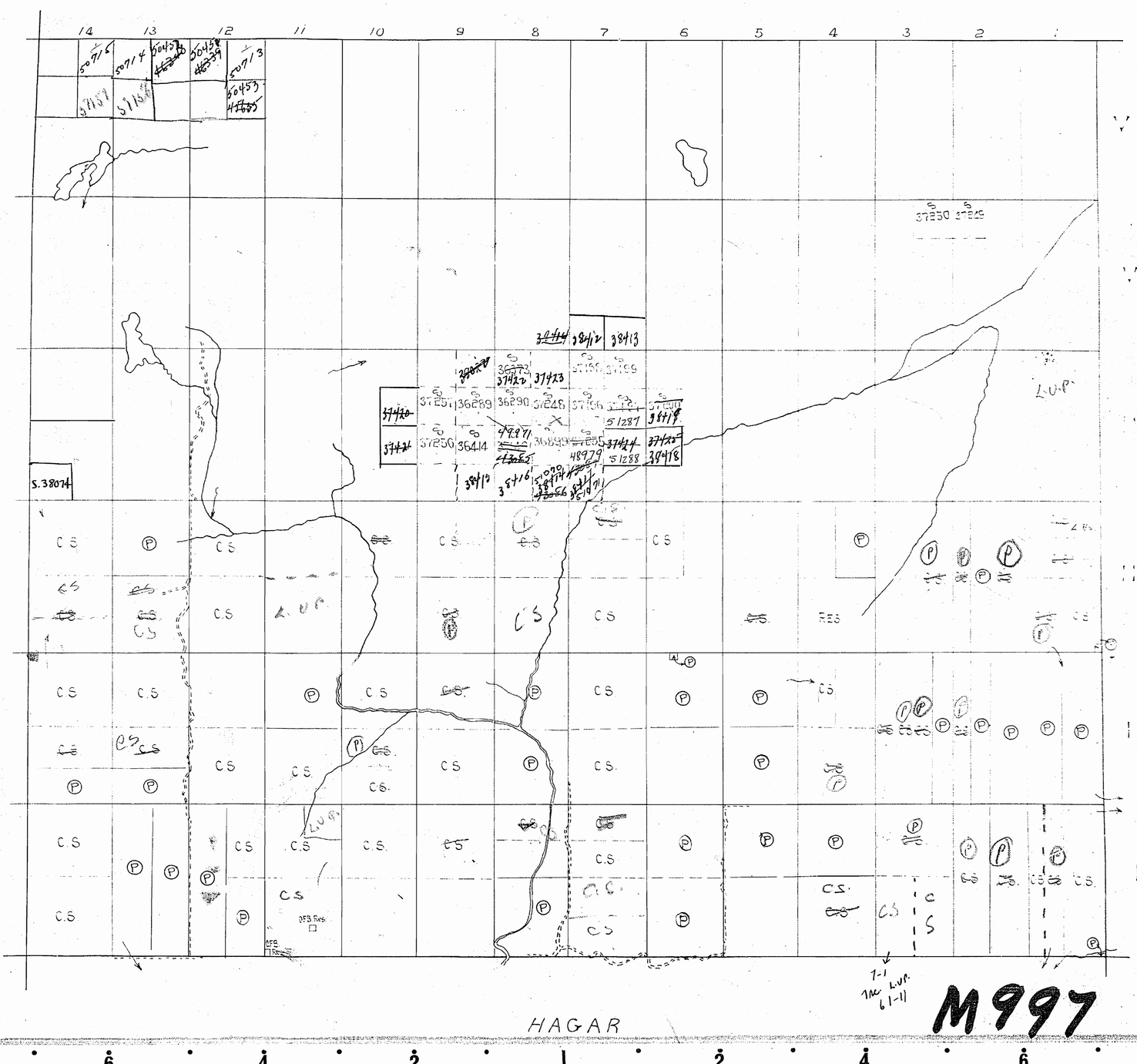

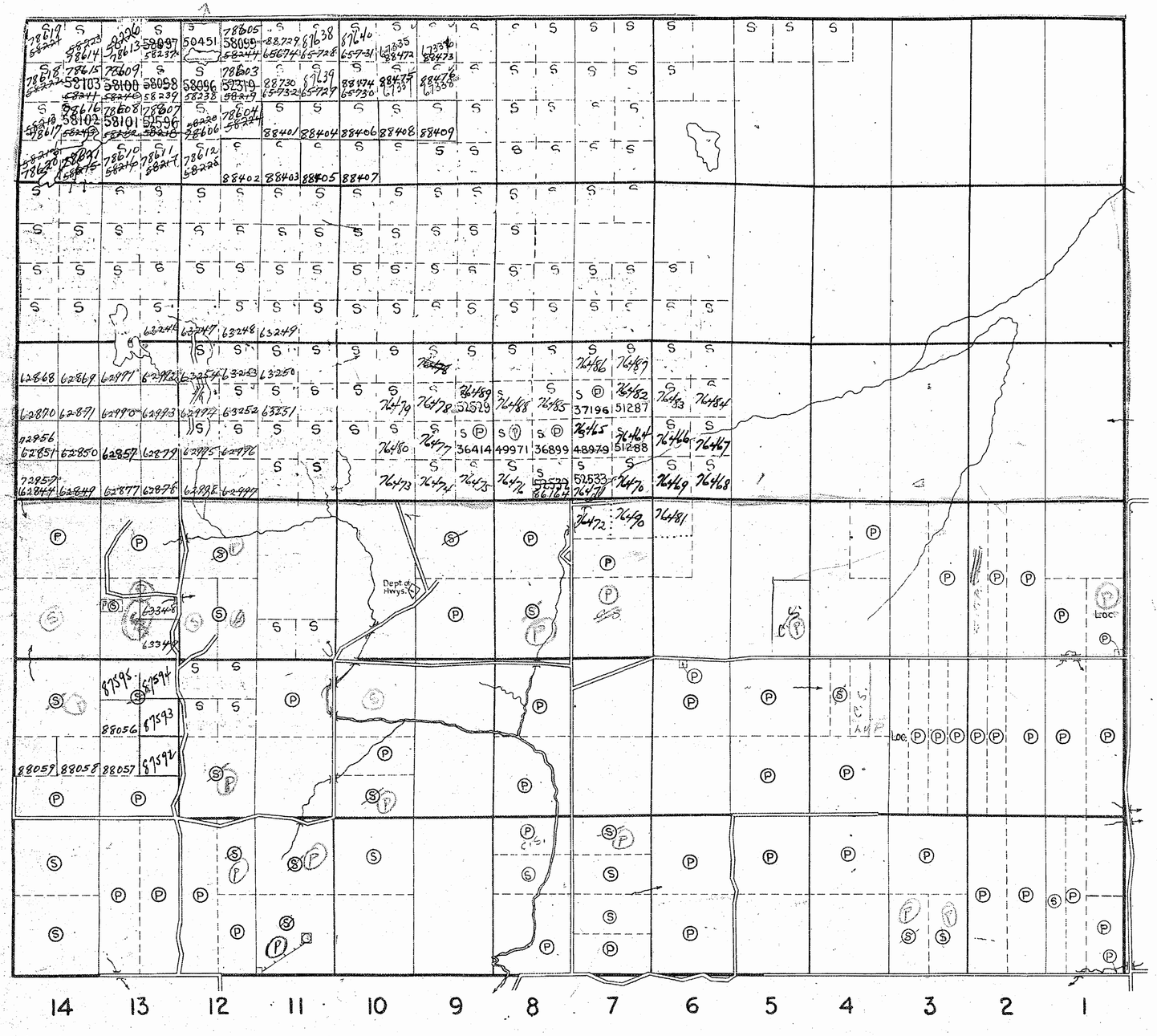

THE TOWNSHIP OF

LOUGHRIN

DISTRICT OF SUDBURY
SUDBURY MINING DIVISION

SCALE: 1 INCH TO 40 CHAINS

LEGEND

PATENTED LAND	Ⓟ
CROWN LAND SALE	Ⓢ
LICENSE OF OCCUPATION	Lo
CROWN LEASE	Ⓛ
LOCATED LAND	Loc
O.F.B. TOWER SITE	Ω
ROADS	═══
TELEPHONE LINE	┴┴┴┴

NOTES

CLAIMS IN CON. 4 #5546 subj to survey
State ins in unwatered Twp

M997

DEPARTMENT OF MINES
—ONTARIO—

997

LOUGHRIN TWP. (G.4075)

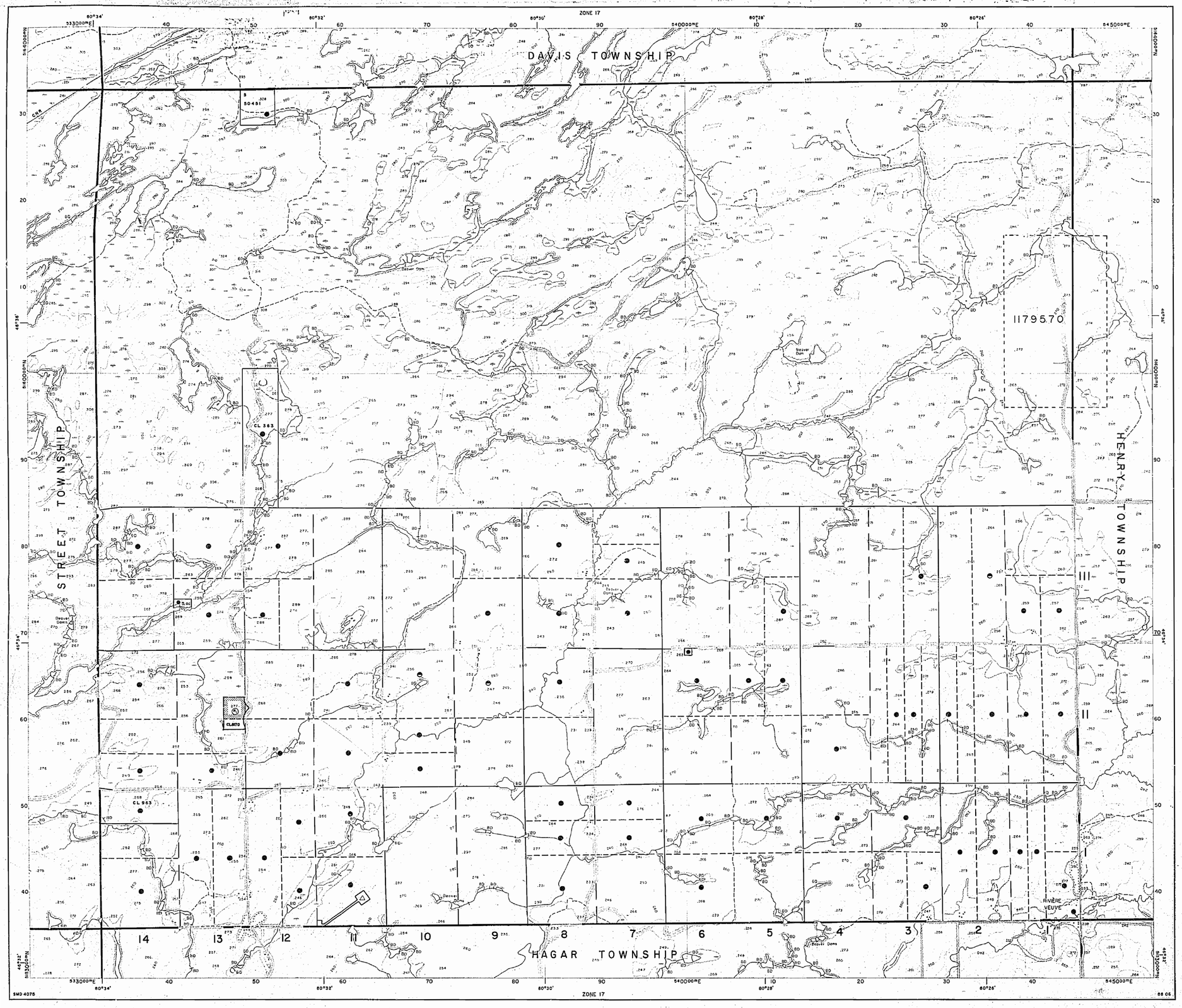

Ministry of Natural Resources
Ministry of Northern Development and Mines

IN SERVICE 12/12/59

INDEX TO LAND DISPOSITION

PLAN

G-4075

TOWNSHIP

LOUGHRIN

M.N.R. ADMINISTRATIVE DISTRICT

SUDBURY

MINING DIVISION

SUDBURY

LAND TITLES/REGISTRY DIVISION

SUDBURY

Scale 1:20 000

Metres 1000 0 1000 2000 Metres

Feet 1000 0 1000 2000 3000 4000 5000 6000 7000 8000 9000 10000 Feet

Contour Interval 10 Metres

SYMBOLS

Boundary
- Township, Meridian, Baseline
- Road allowance; surveyed
  - shoreline
- Lot/Concession; surveyed
  - unsurveyed
- Parcel; surveyed
  - unsurveyed
- Right-of-way; road
  - railway
  - utility
- Reservation
- Cliff, Pit, Pile
- Contour
  - Interpolated
  - Approximate
  - Depression
- Control point (horizontal)
- Flooded land
- Mine head frame
- Pipeline (above ground)
- Railway; single track
  - double track
  - abandoned
- Road; highway, county, township
  - access
  - trail, bush
- Shoreline (original)
- Transmission line
- Wooded area

AREAS WITHDRAWN FROM DISPOSITION

MRO - Mining Rights Only
SRO - Surface Rights Only
M+S - Mining and Surface Rights

	Description	Order No.	Date	Disposition	File
(R)	Sec.36/80	W.89/86	5/11/86	M+S	

DISPOSITION OF CROWN LANDS

Patent
- Surface & Mining Rights
- Surface Rights Only
- Mining Rights Only

Lease
- Surface & Mining Rights
- Surface Rights Only
- Mining Rights Only

Licence of Occupation

Order-in-Council — OC

Cancelled

Reservation

Sand & Gravel

THE INFORMATION THAT APPEARS ON THIS MAP HAS BEEN COMPILED FROM VARIOUS SOURCES, AND ACCURACY IS NOT GUARANTEED. THOSE WISHING TO STAKE MINING CLAIMS SHOULD CONSULT WITH THE MINING RECORDER, MINISTRY OF NORTHERN DEVELOPMENT AND MINES, FOR ADDITIONAL INFORMATION ON THE STATUS OF THE LANDS SHOWN HEREON.

Map base and land disposition drafting by Surveys and Mapping Branch, Ministry of Natural Resources.

The disposition of land, location of lot fabric and parcel boundaries on this index was compiled for administrative purposes only.

BEGIN
SAULT
STE. MARIE

997

LOUGHRIN TWP.

STREET TWP.

DAVIS TWP.

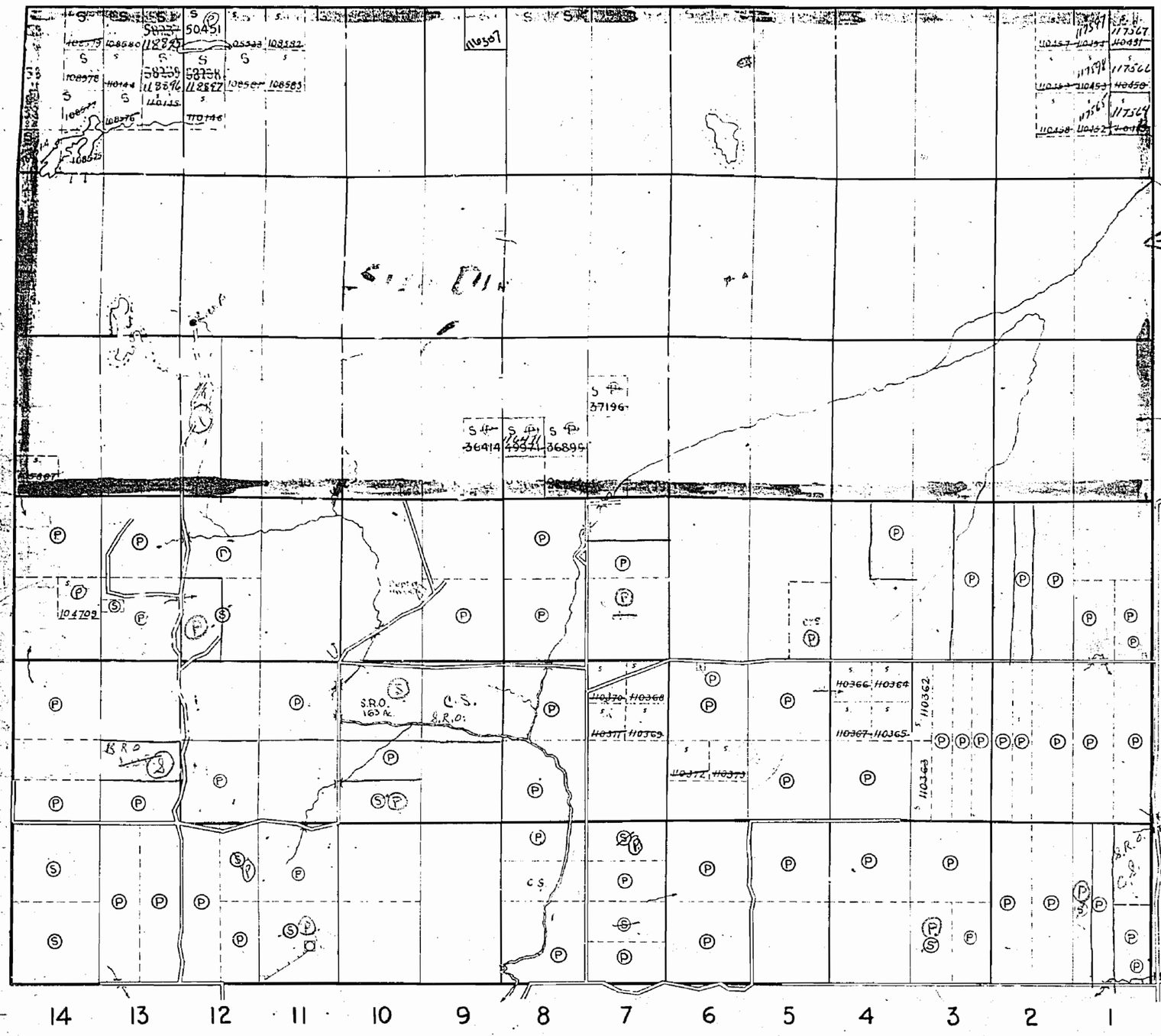

HENRY TWP.

HAGAR TWP.

Subdivision Annulled.

SUDBURY
RECEIVED
AUG 10 1909
MINING DIVISION

THE TOWNSHIP OF

LOUGHRIN

DISTRICT OF SUDBURY
SUDBURY MINING DIVISION

SCALE: 1 INCH TO 40 CHAINS

LEGEND

PATENTED LAND	Ⓟ
CROWN LAND SALE	Ⓢ
LICENSE OF OCCUPATION	Lo
CROWN LEASE	Ⓛ
LOCATED LAND	Loc
O.F.B. TOWER SITE	▢
ROADS	═══
TELEPHONE LINE	· · · ·

NOTES

400 Reserve to Dept of Lands & Forests shown thus

L.U.P. N½ S½ Lot 13 Con 2.
S. WELCHER, Surveyor

Lots 1 to 14 } Subdivision
Cons. 4 To 6 } Annulled.

M997

DEPARTMENT OF MINES
—ONTARIO—

997

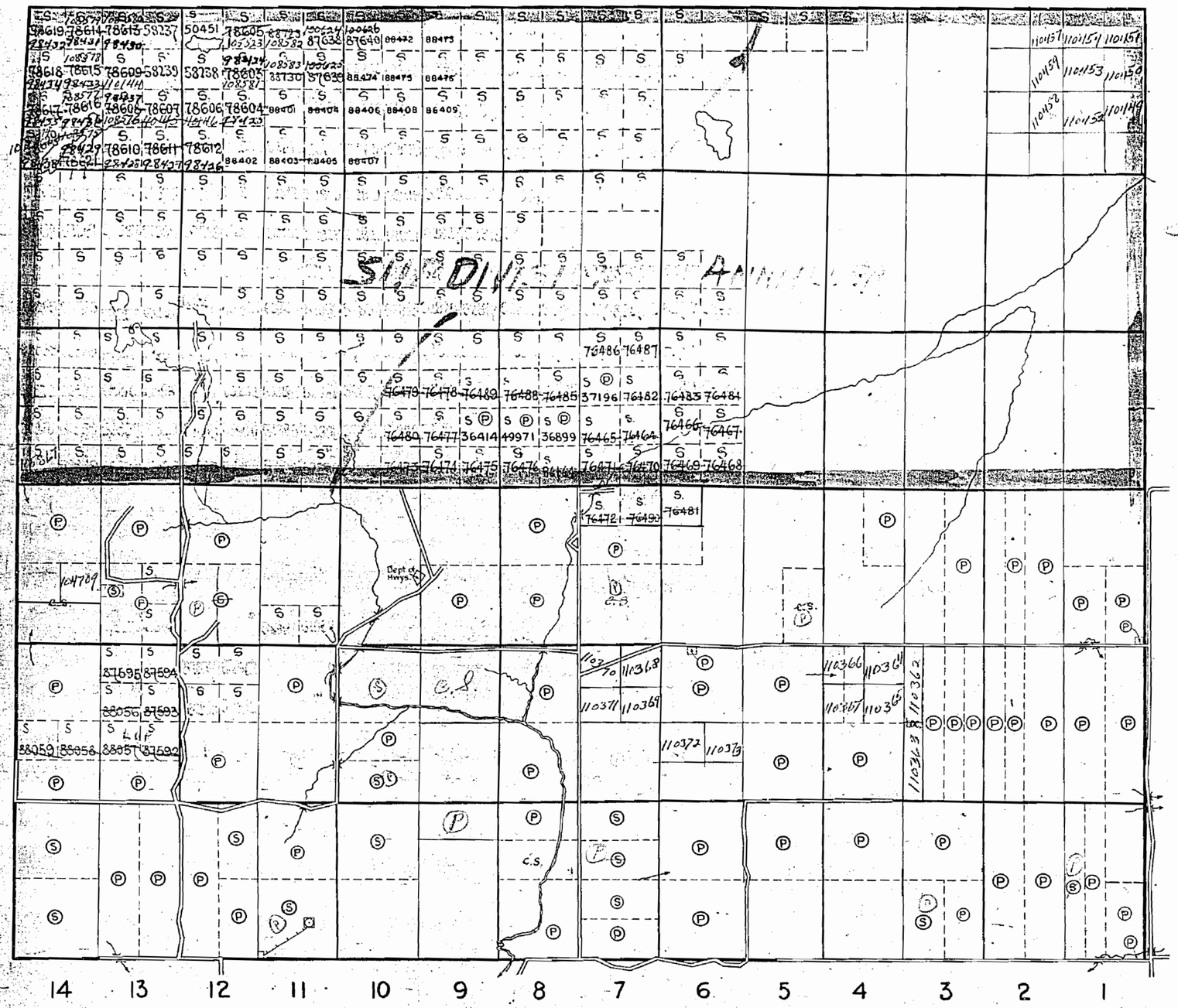

OLD

L.R. Twp. File

THE TOWNSHIP OF

LOUGHRIN

DISTRICT OF SUDBURY
SUDBURY MINING DIVISION

SCALE: 1 INCH TO 40 CHAINS

LEGEND

PATENTED LAND	Ⓟ
CROWN LAND SALE	Ⓢ
LICENSE OF OCCUPATION	Lo
CROWN LEASE	Ⓛ
LOCATED LAND	Loc
O.F.B. TOWER SITE	▣
ROADS	
TELEPHONE LINE	

NOTES

LOP W½ S½ Lots 1 & 2

M997

DEPARTMENT OF MINES
—ONTARIO—

SUDBURY
RECEIVED
MAY 2 1956
MINING DIVISION

997

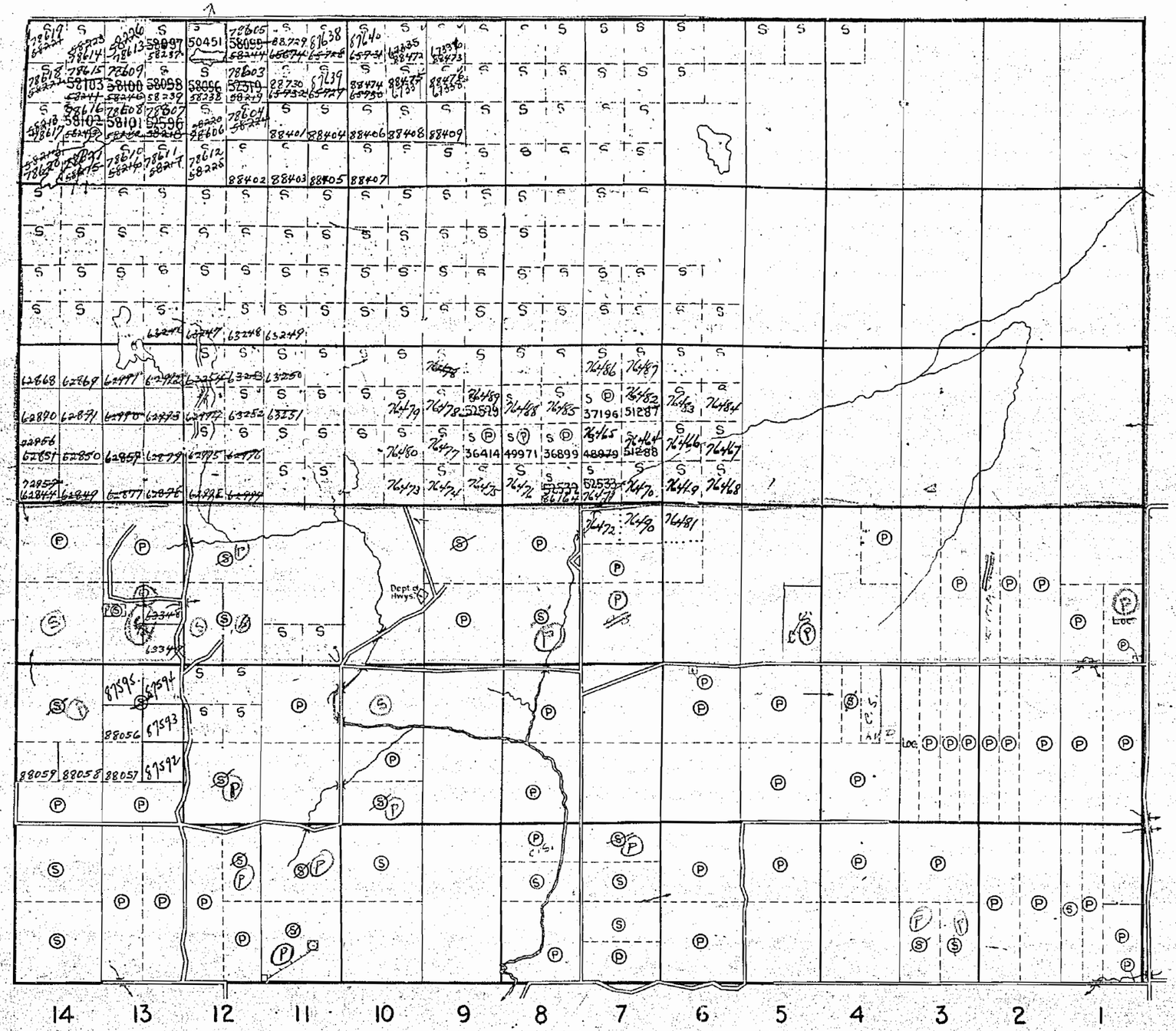

THE TOWNSHIP OF

LOUGHRIN

DISTRICT OF SUDBURY
SUDBURY MINING DIVISION

SCALE: 1 INCH TO 40 CHAINS

LEGEND

PATENTED LAND	Ⓟ
CROWN LAND SALE	Ⓢ
LICENSE OF OCCUPATION	LO
CROWN LEASE	Ⓛ
LOCATED LAND	Loc
O.F.B. TOWER SITE	☐
ROADS	═══
TELEPHONE LINE	┅┅┅

NOTES

CLAIMS IN CON. 4 #5 & 6 SUBJ. TO SURVEY

Stake out in Twp. Unavailable

M997

DEPARTMENT OF MINES
—ONTARIO—

997

LOUGHRIN

Scale 40chs. to 1. Inch.

(Sig.) J. B. Speight
O.L. Surveyor

Toronto, Oct. 26th 1893.

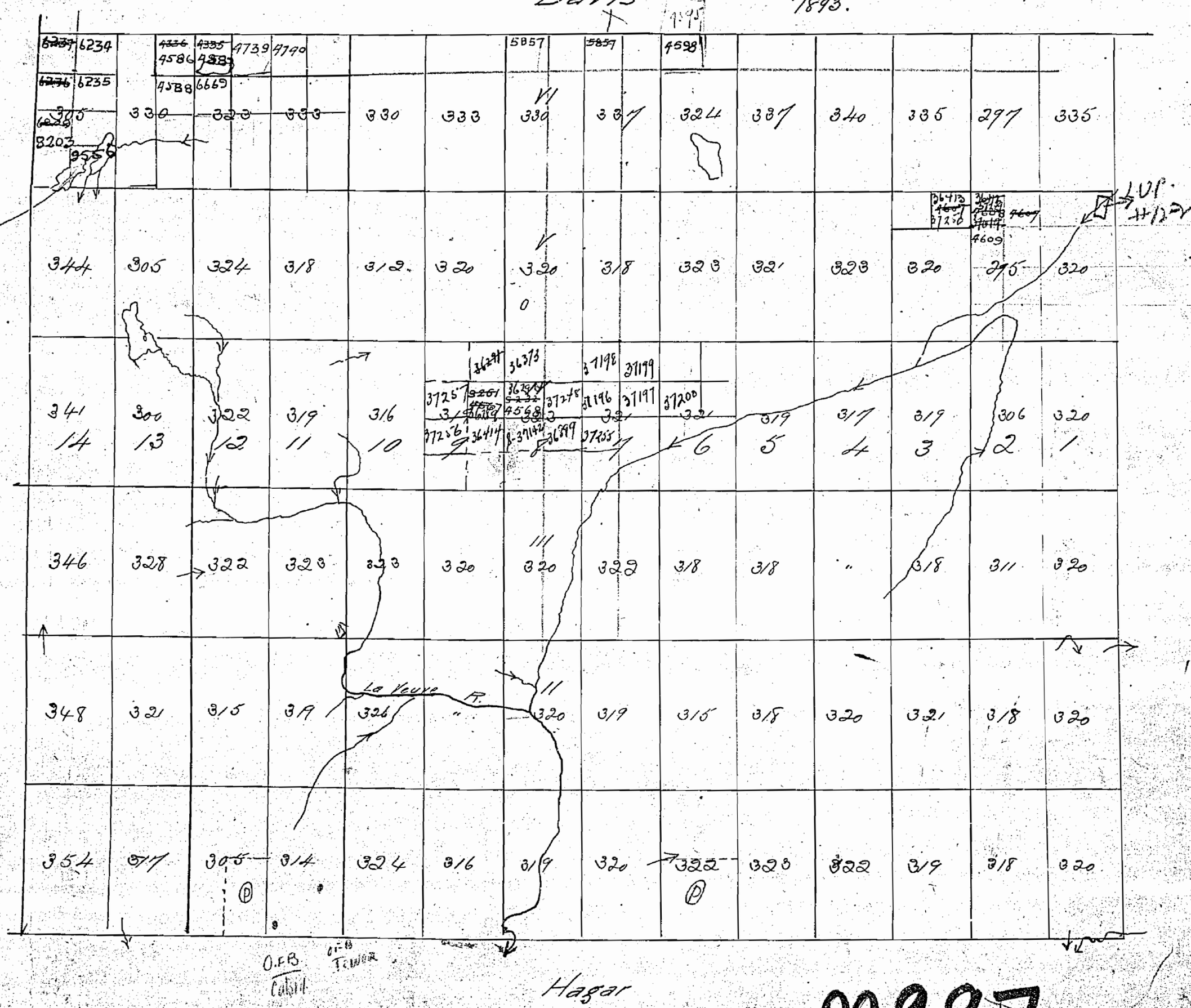

M997

997

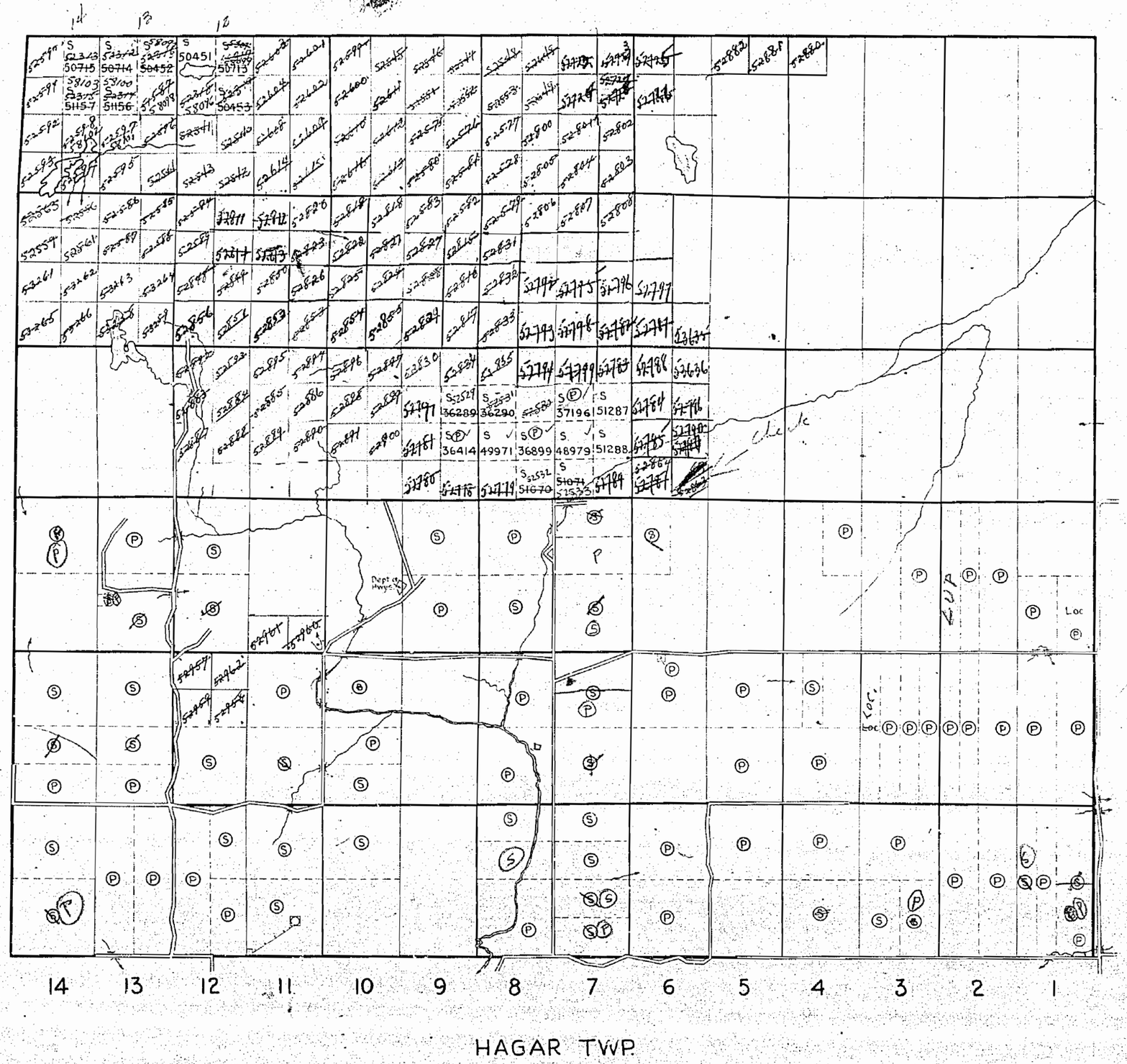

THE TOWNSHIP OF

LOUGHRIN

DISTRICT OF SUDBURY
SUDBURY MINING DIVISION

SCALE: 1 INCH TO 40 CHAINS

LEGEND

PATENTED LAND	P
CROWN LAND SALE	S
LICENSE OF OCCUPATION	LO
CROWN LEASE	L
LOCATED LAND	Loc
O.F.B. TOWER SITE	☐
ROADS	
TELEPHONE LINE	

NOTES

M997

SUDBURY
RECEIVED
AUG 19 1948
MINING DIVISION

DEPARTMENT OF MINES
—ONTARIO—

997

LOUGHRIN

No L.R.

SUDBURY MINING DIVISION

Scale 40 Chains = 1 inch

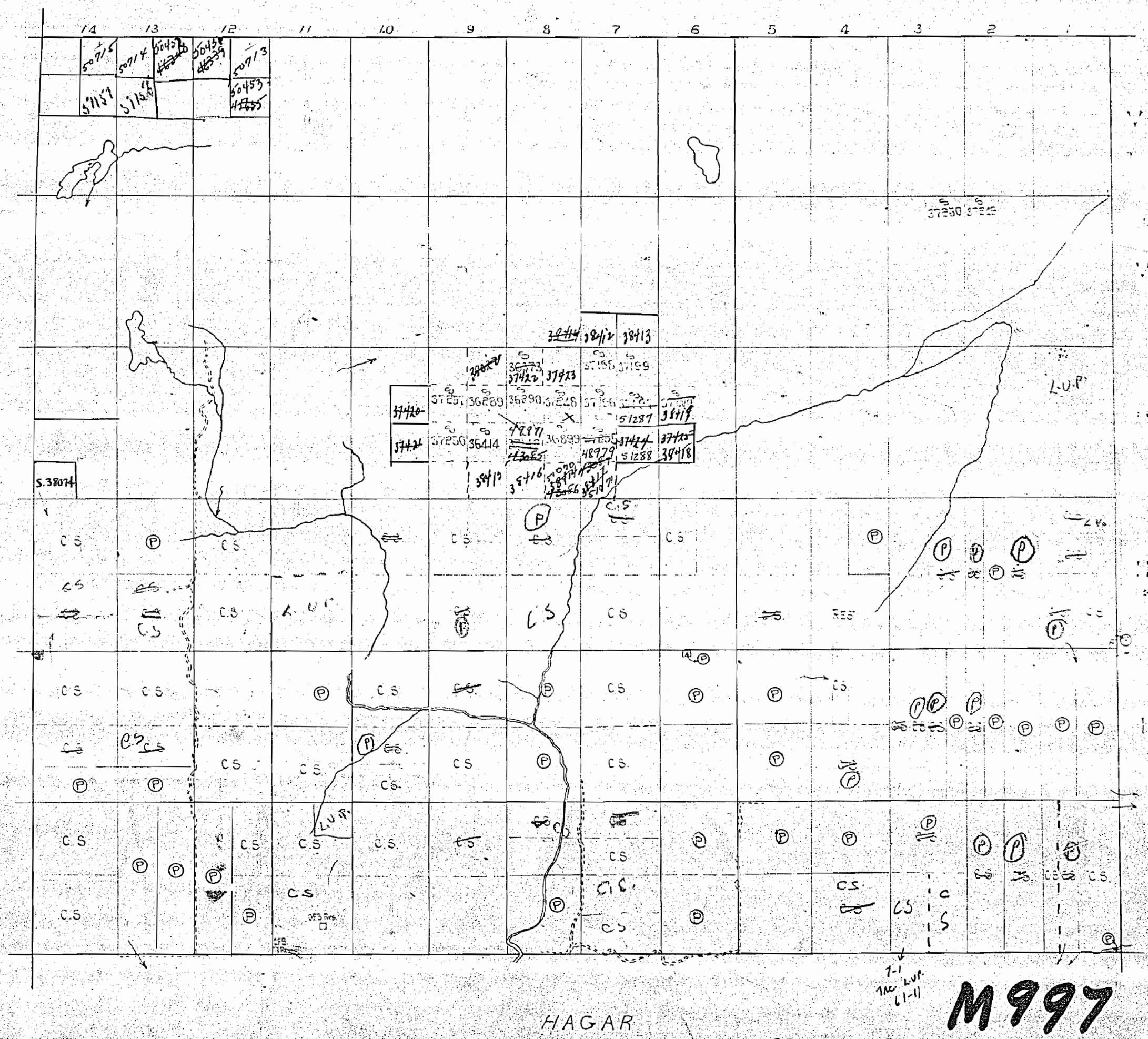

M997

997

Quarry Permit 1-26 Expires Dec 31/53.

DAVIS TWP.

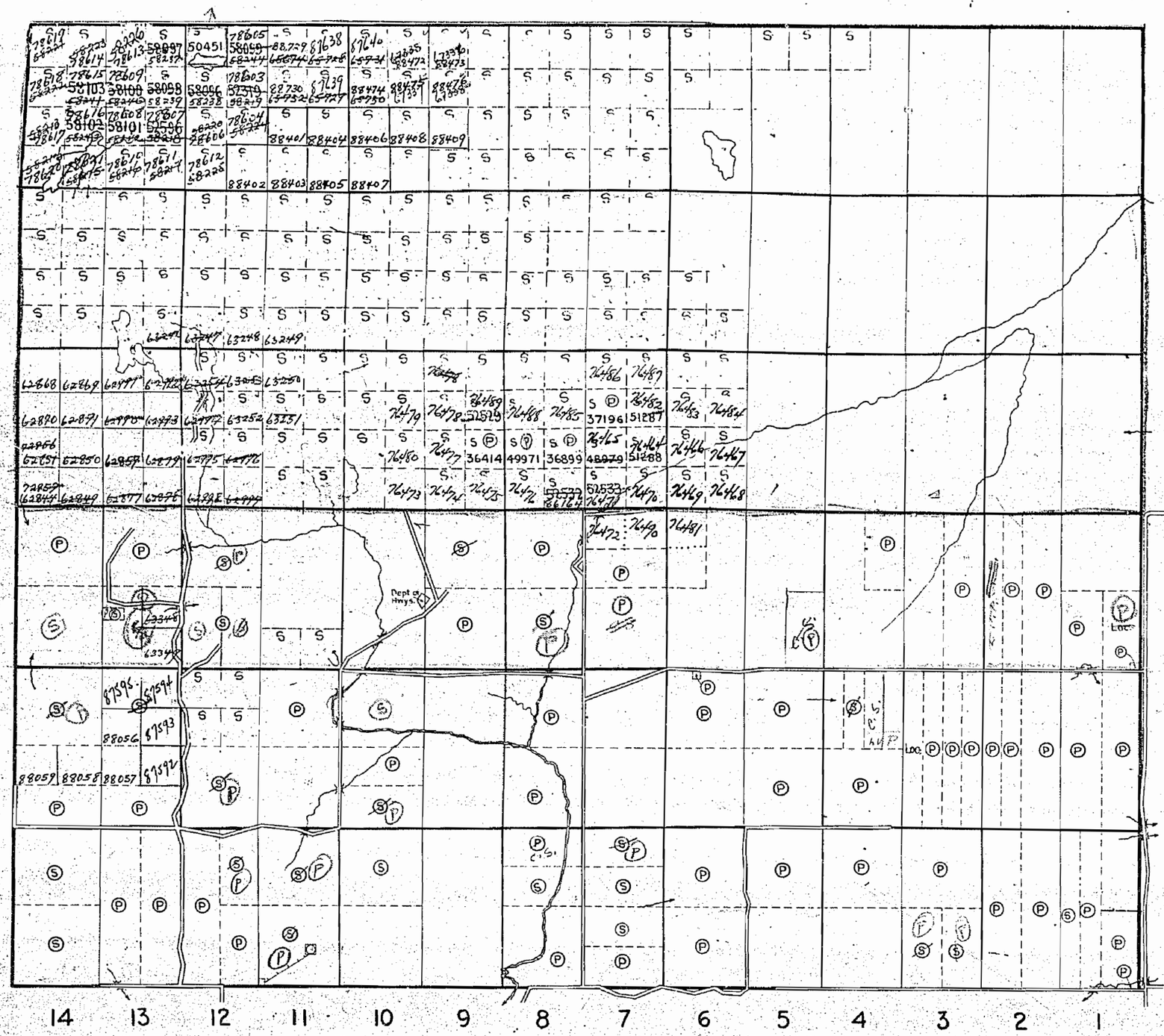

HAGAR TWP.

STREET TWP.

HENRY TWP.

THE TOWNSHIP OF LOUGHRIN

DISTRICT OF SUDBURY
SUDBURY MINING DIVISION

SCALE: 1 INCH TO 40 CHAINS

LEGEND

PATENTED LAND	Ⓟ
CROWN LAND SALE	Ⓢ
LICENSE OF OCCUPATION	LO
CROWN LEASE	Ⓛ
LOCATED LAND	Loc
O.F.B. TOWER SITE	☐
ROADS	═══
TELEPHONE LINE	┼┼┼┼

NOTES

CLAIMS IN CON. 4 RS.46 SUBJ TO SURVEY

Stake as available TWP.

M997

DEPARTMENT OF MINES
—ONTARIO—

LOUGHRIN

Scale 40chs. to 1. Inch.

(Sig.) J. B. Speight
O.L. Surveyor

Toronto, Oct. 26th 1893.

Davis

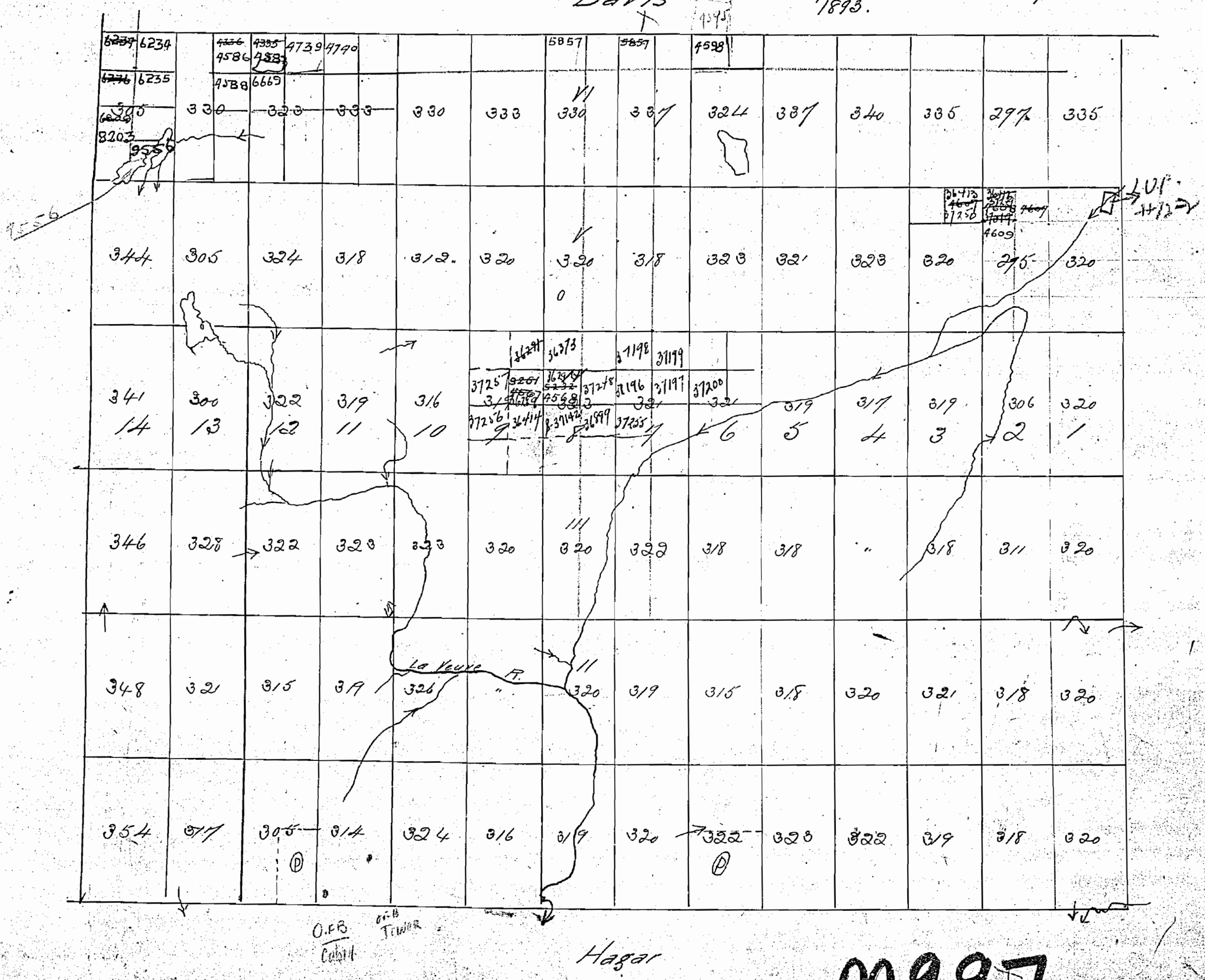

M997

997

LOUGHRIN

No L.R.

SUDBURY MINING DIVISION

Scale 40 Chains = 1 inch

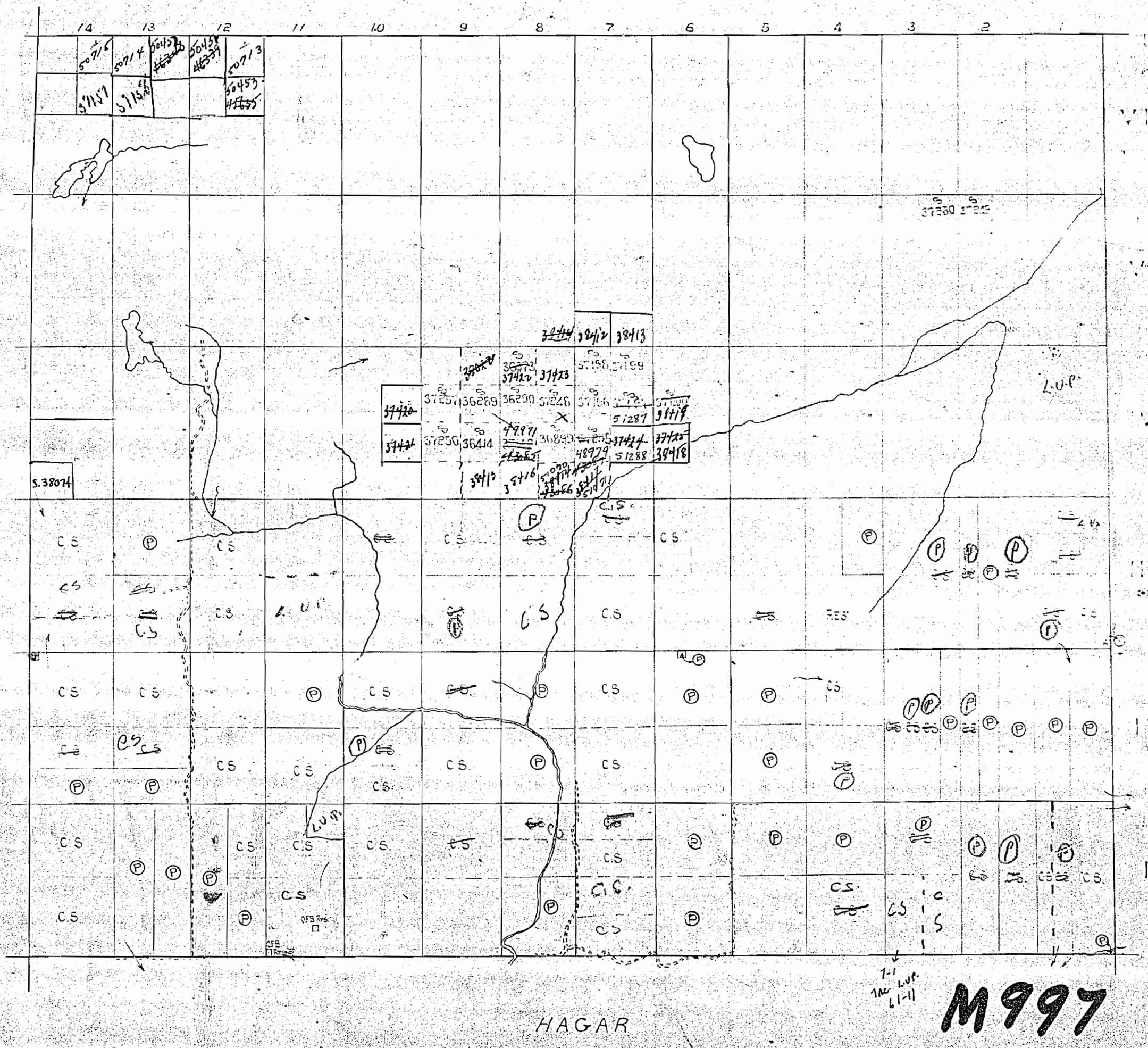

M997

997

THE TOWNSHIP OF

LOUGHRIN

DISTRICT OF SUDBURY
SUDBURY MINING DIVISION

SCALE: 1 INCH TO 40 CHAINS

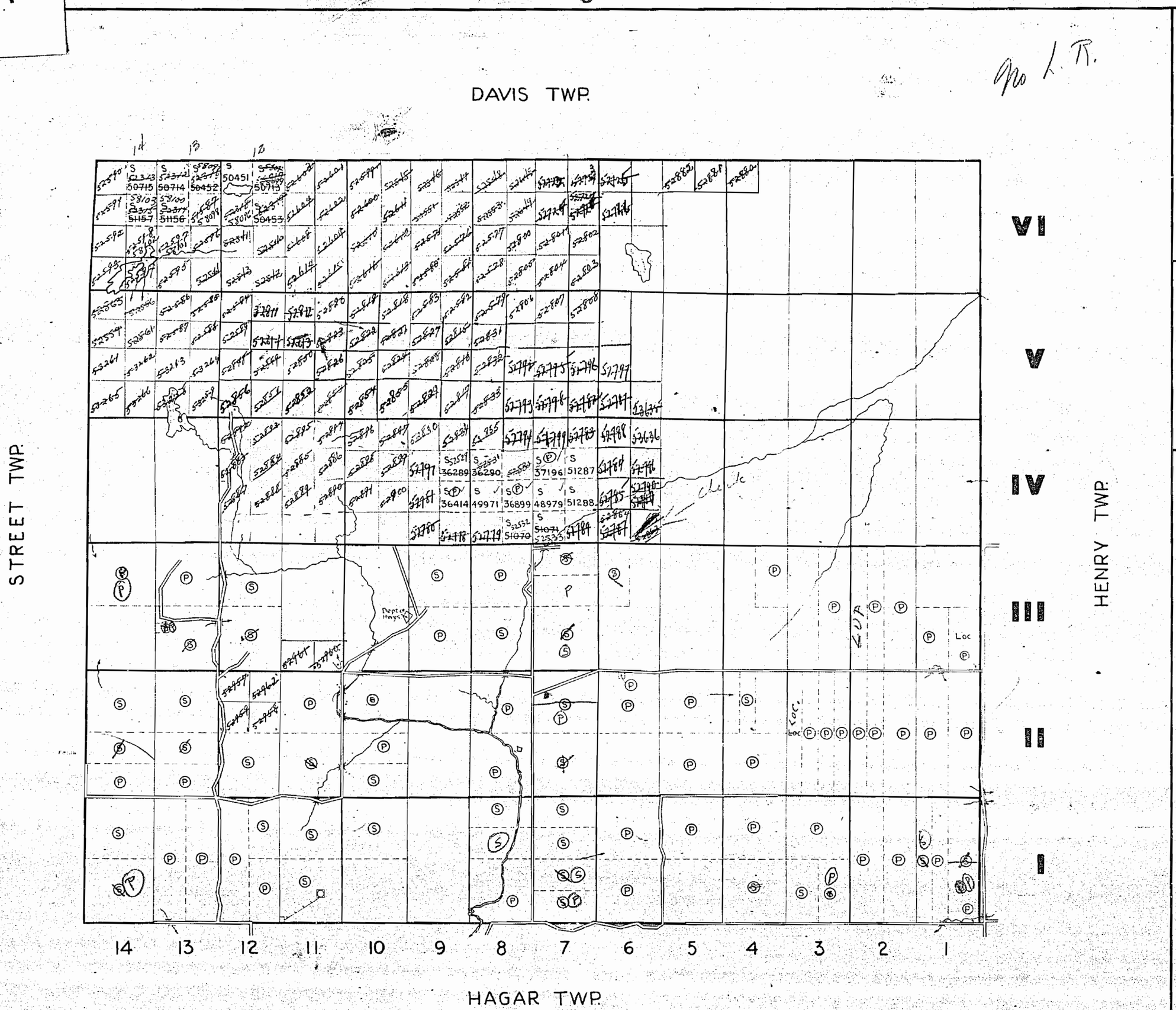

LEGEND

PATENTED LAND	Ⓟ
CROWN LAND SALE	Ⓢ
LICENSE OF OCCUPATION	LO
CROWN LEASE	Ⓛ
LOCATED LAND	Loc
O.F.B. TOWER SITE	☐
ROADS	
TELEPHONE LINE	

NOTES

M997

SUDBURY RECEIVED AUG 19 1948 MINING DIVISION

DEPARTMENT OF MINES
—ONTARIO—

Twp. Loughrin 1123

997



THE TOWNSHIP OF

LOUGHRIN

DISTRICT OF SUDBURY
SUDBURY MINING DIVISION

SCALE: 1 INCH TO 40 CHAINS

LEGEND

PATENTED LAND	Ⓟ
CROWN LAND SALE	Ⓢ
LICENSE OF OCCUPATION	LO
CROWN LEASE	Ⓛ
LOCATED LAND	Loc
O.F.B. TOWER SITE	▢
ROADS	═══
TELEPHONE LINE	┼─┼─┼

NOTES

M997

DEPARTMENT OF MINES
—ONTARIO—

SUDBURY
RECEIVED
MAY 2 1956
MINING DIVISION

997

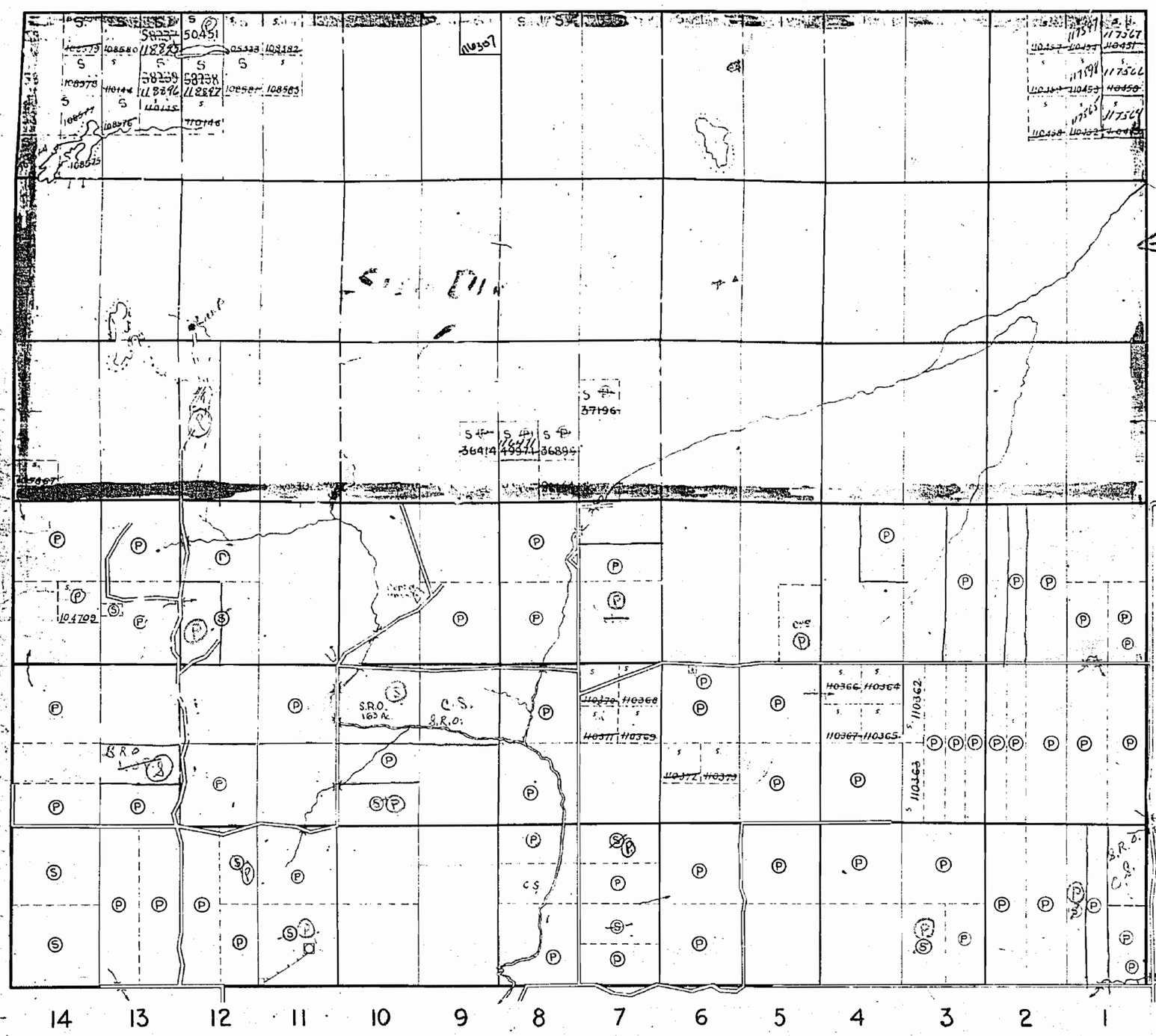

THE TOWNSHIP OF

LOUGHRIN

DISTRICT OF SUDBURY
SUDBURY MINING DIVISION

SCALE: 1 INCH TO 40 CHAINS

LEGEND

PATENTED LAND	Ⓟ
CROWN LAND SALE	Ⓢ
LICENSE OF OCCUPATION	Lo
CROWN LEASE	Ⓛ
LOCATED LAND	Loc
O.F.B. TOWER SITE	▢
ROADS	
TELEPHONE LINE	

NOTES

400 Bearing to Seat of Lands & Forests shown thus

L.U.P. N½ S½ Lot 13 Con 2. S. WELCHER, FIRST ENTRY.

Lots 1 to 14 } Subdivision
Cons. 4 To 6 } Annulled.

SUDBURY RECEIVED AUG 10 1959 MINING DIVISION

M997

DEPARTMENT OF MINES
—ONTARIO—

997

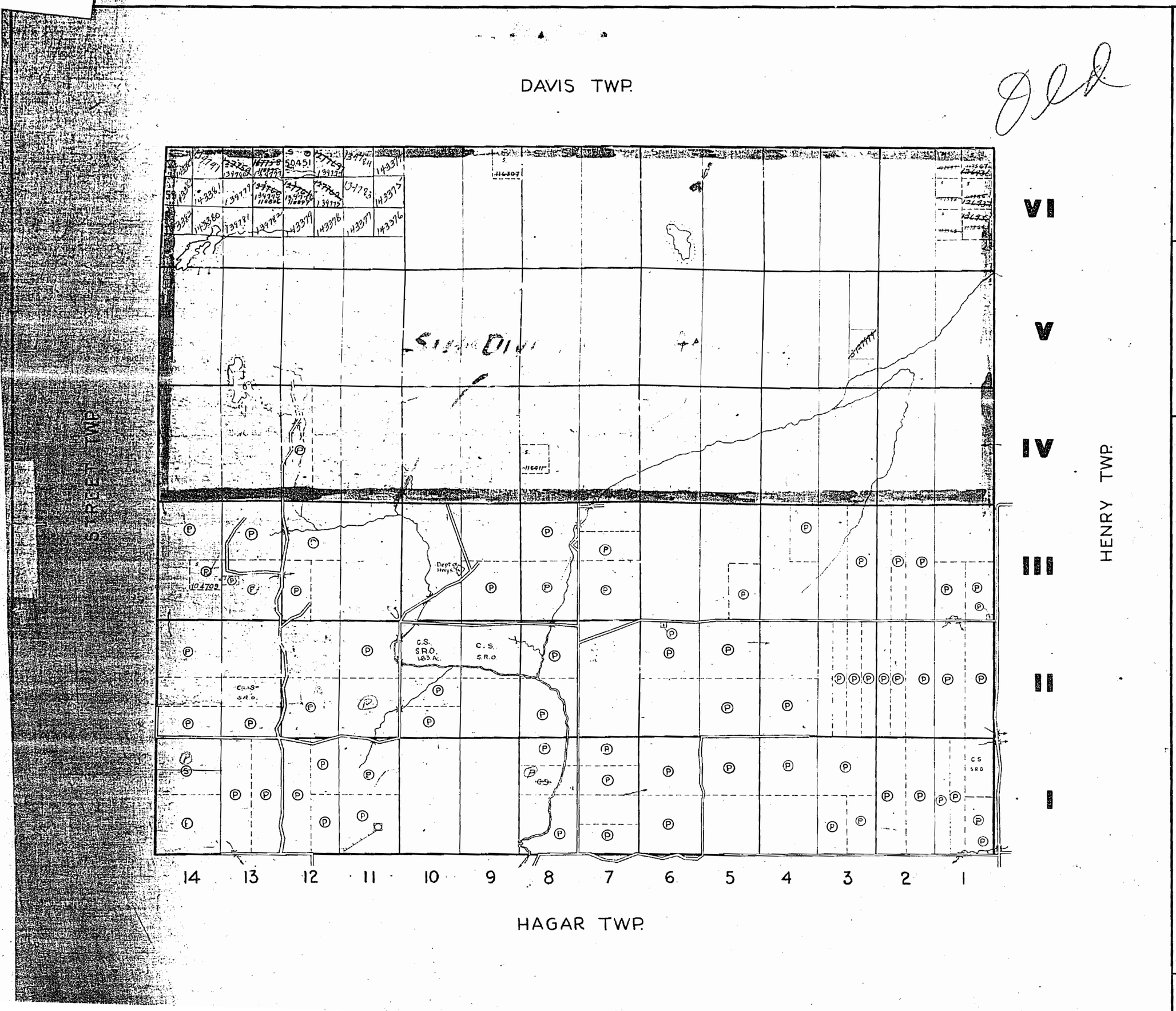

THE TOWNSHIP OF

LOUGHRIN

DISTRICT OF SUDBURY
SUDBURY MINING DIVISION

SCALE: 1 INCH TO 40 CHAINS

LEGEND

PATENTED LAND	P
CROWN LAND SALE	S
LICENSE OF OCCUPATION	L.O.
CROWN LEASE	L
LOCATED LAND	Loc
O.F.B. TOWER SITE	
ROADS	
TELEPHONE LINE	

NOTES

400' Surface Rights Reservation around all Lakes and Rivers.

M997

DEPARTMENT OF MINES
—ONTARIO—

997

DAVIS TWP. M-748

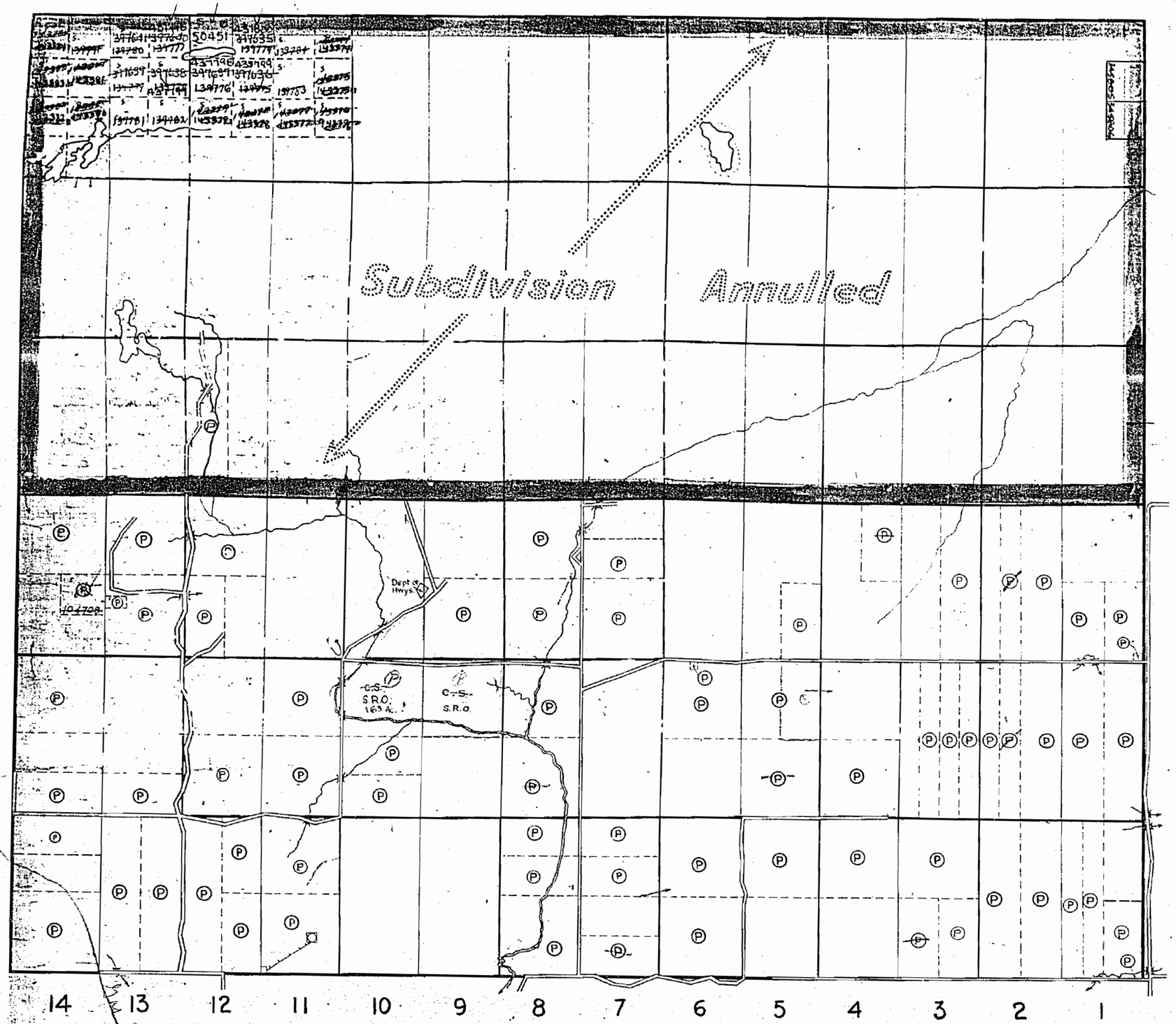

HENRY TWP. M-929

HAGAR TWP. M-905

THE TOWNSHIP OF

LOUGHRIN

DISTRICT OF SUDBURY
SUDBURY MINING DIVISION

SCALE: 1 INCH TO 40 CHAINS

LEGEND

PATENTED LAND	Ⓟ
CROWN LAND SALE	Ⓢ
LICENSE OF OCCUPATION	LO
CROWN LEASE	Ⓛ
LOCATED LAND	Loc
O.F.B. TOWER SITE	▢
ROADS	═══
TELEPHONE LINE	- - - -

NOTES

400' Surface Rights Reservation around all Lakes and Rivers.

July 30/68

M997

LOUGHRIN

DEPARTMENT OF MINES
—ONTARIO—