293

LOVELAND

PORCUPINE MINING DIVISION
DISTRICT OF TIMISKAMING

M-293

Scale - 40 Chains = 1 Inch.

MINING RECORDER
RECEIVED
JUL 6 1953
PORCUPINE
MINING DIVISION

North Ast.

LEGEND

CANCELLED	
PATENTED LAND	(P)
CROWN LAND SALE	C S
LEASES	(L)
LOCATED LAND	LOC
LICENSE OF OCCUPATION	L O
MINING RIGHTS ONLY	MRO
SURFACE RIGHTS ONLY	SRO

THORBURN

BYERS

MACDLARMID

ROBB

Byers Lake

Kamiskotia River

5M 4M 3M 2M 1M

400' Surface rights reservation around all lakes & rivers

LOVELAND

293

PORCUPINE MINING DIVISION

SCALE 40 CHAINS = 1 INCH

M-293

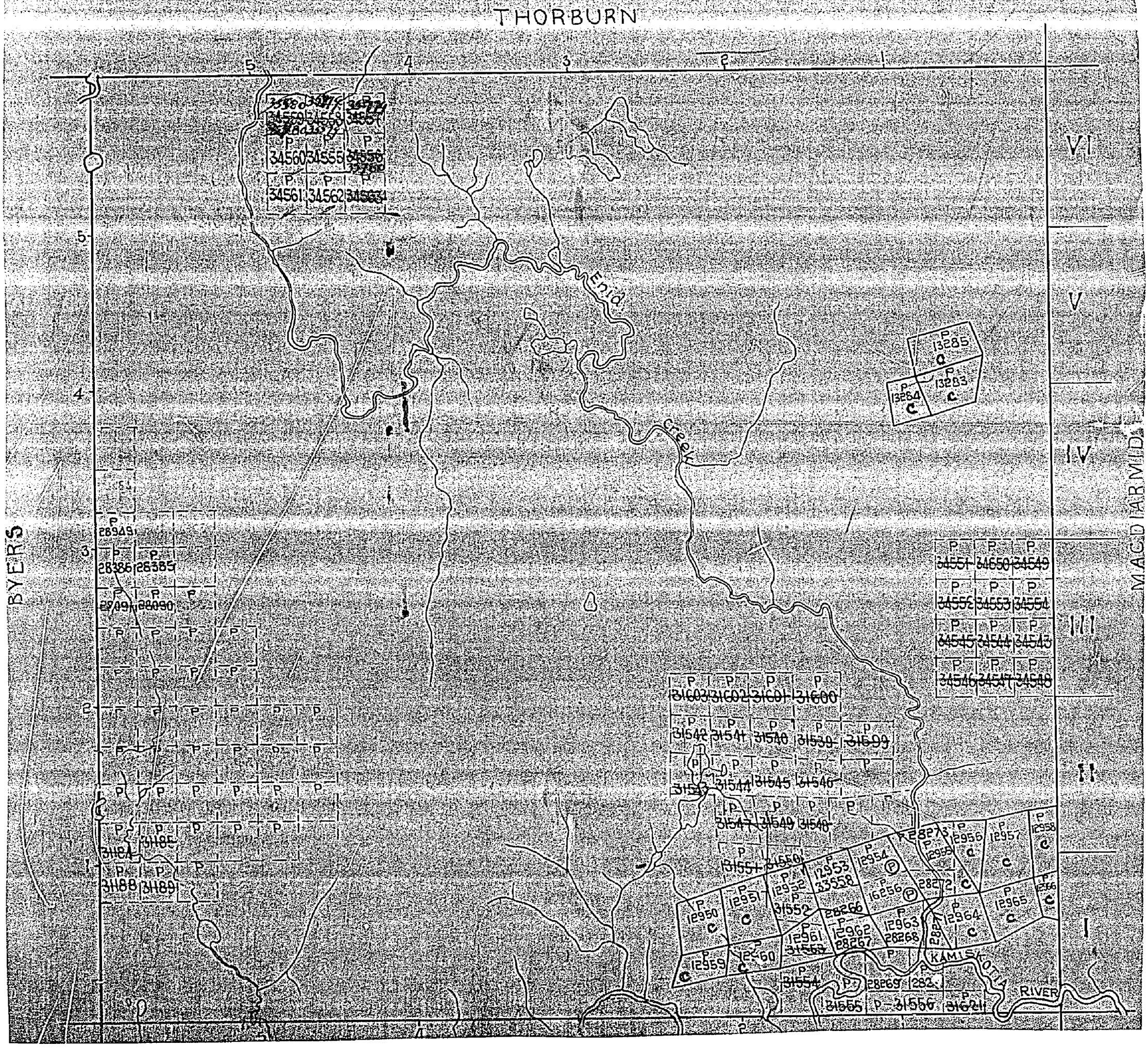

293

LOVELAND

PORCUPINE MINING DIVISION
DISTRICT OF TIMISKAMING

Scale - 40 Chains - 1 Inch

M-293

DEC 18 1922
DATE OF ISSUE

THORBURN

5M 4M 3M 2M 1M

Buers Lake

P 35580 P 35579 P

P 34560 P 34555 P

P 34561 P 34562 P

End

Creek

P 13285 C

P 13284 C

P 13283 C

P 12950 C

P 12951 C

P 12952 C

P 12953 C

P 12954 P

P 12955 C

P 12956 C

P 12957 C

P 12959 C

P 12960 C

P 12961 C

P 28267 P

P 28268 P

P 28269 P

P 28270 P

P 12964 C

P 12965 C

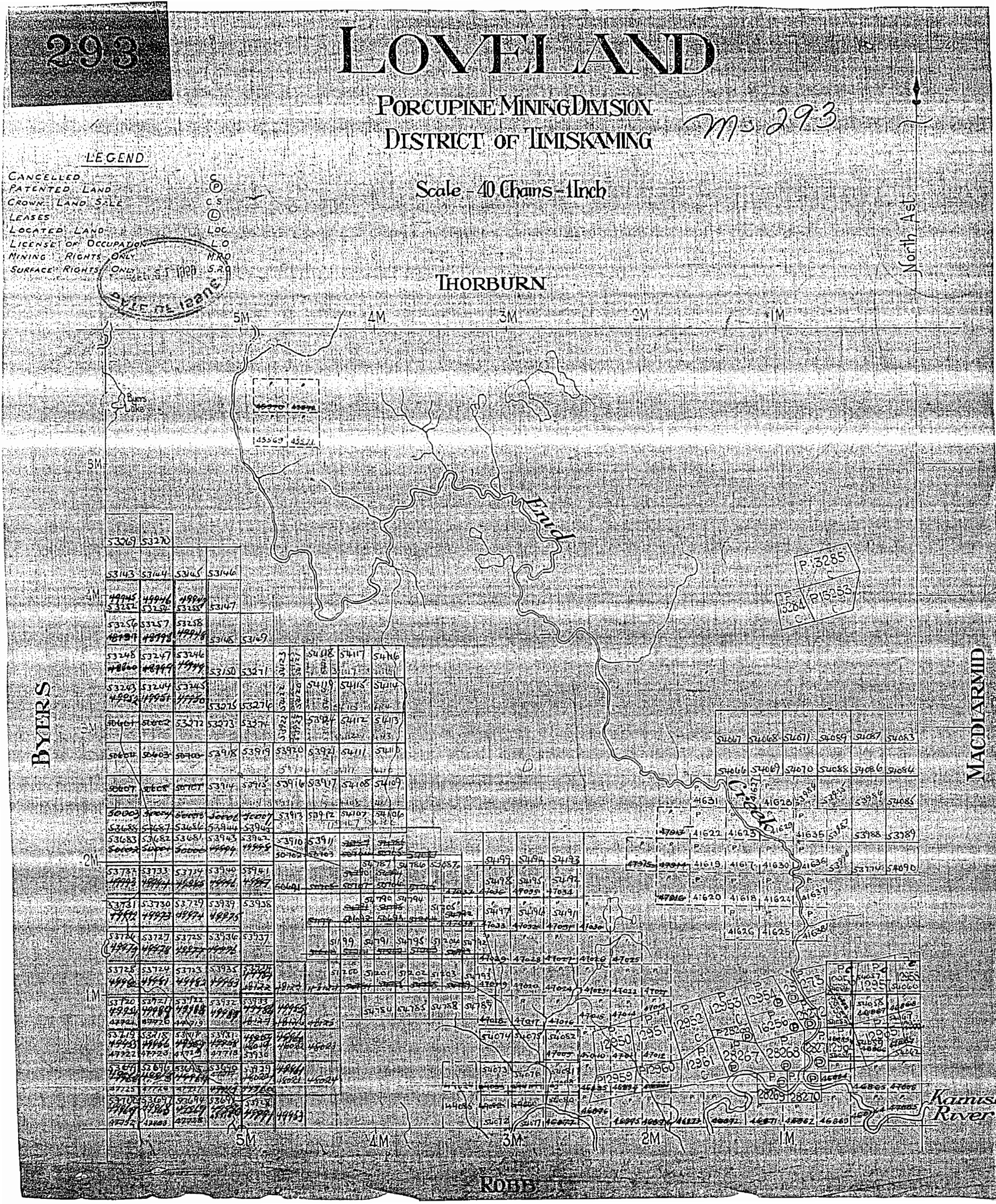
293
LOVELAND
PORCUPINE MINING DIVISION
DISTRICT OF TIMISKAMING
M-293
Scale - 40 Chains - 1 Inch
LEGEND
CANCELLED C
PATENTED LAND P
CROWN LAND SALE C.S.
LEASES L
LOCATED LAND LOC.
LICENSE OF OCCUPATION L.O.
MINING RIGHTS ONLY M.R.O.
SURFACE RIGHTS ONLY S.R.O.
North Ast
THORBURN
5M
4M
3M
2M
1M
Byers Lake
Enid
Creek
BYERS
MACDIARMID
Kamis River
ROBB

293

Thorburn Twp. (M.601)

Byers Twp. (M.265)

Macdiarmid Twp. (M.294)

Robb Twp. (M.309)

THE TOWNSHIP OF

LOVELAND

DISTRICT OF COCHRANE

PORCUPINE MINING DIVISION

SCALE: 1-INCH = 40 CHAINS

LEGEND

PATENTED LAND	(P)
CROWN LAND SALE	C.S.
LEASES	(L)
LOCATED LAND	Loc
LICENSE OF OCCUPATION	L.O.
MINING RIGHTS ONLY	M.R.O.
SURFACE RIGHTS ONLY	S.R.O.
ROADS	
IMPROVED ROADS	
KING'S HIGHWAYS	
RAILWAYS	
POWER LINES	
MARSH OR MUSKEG	
MINES	
CANCELLED	C

NOTES

400' Surface Rights Reservation around all lakes and rivers.

MINING RECORDER'S OFFICE
RECEIVED
MAR 24 1965
PORCUPINE MINING DIVISION

PLAN NO. M-293

DEPARTMENT OF MINES
— ONTARIO —

293

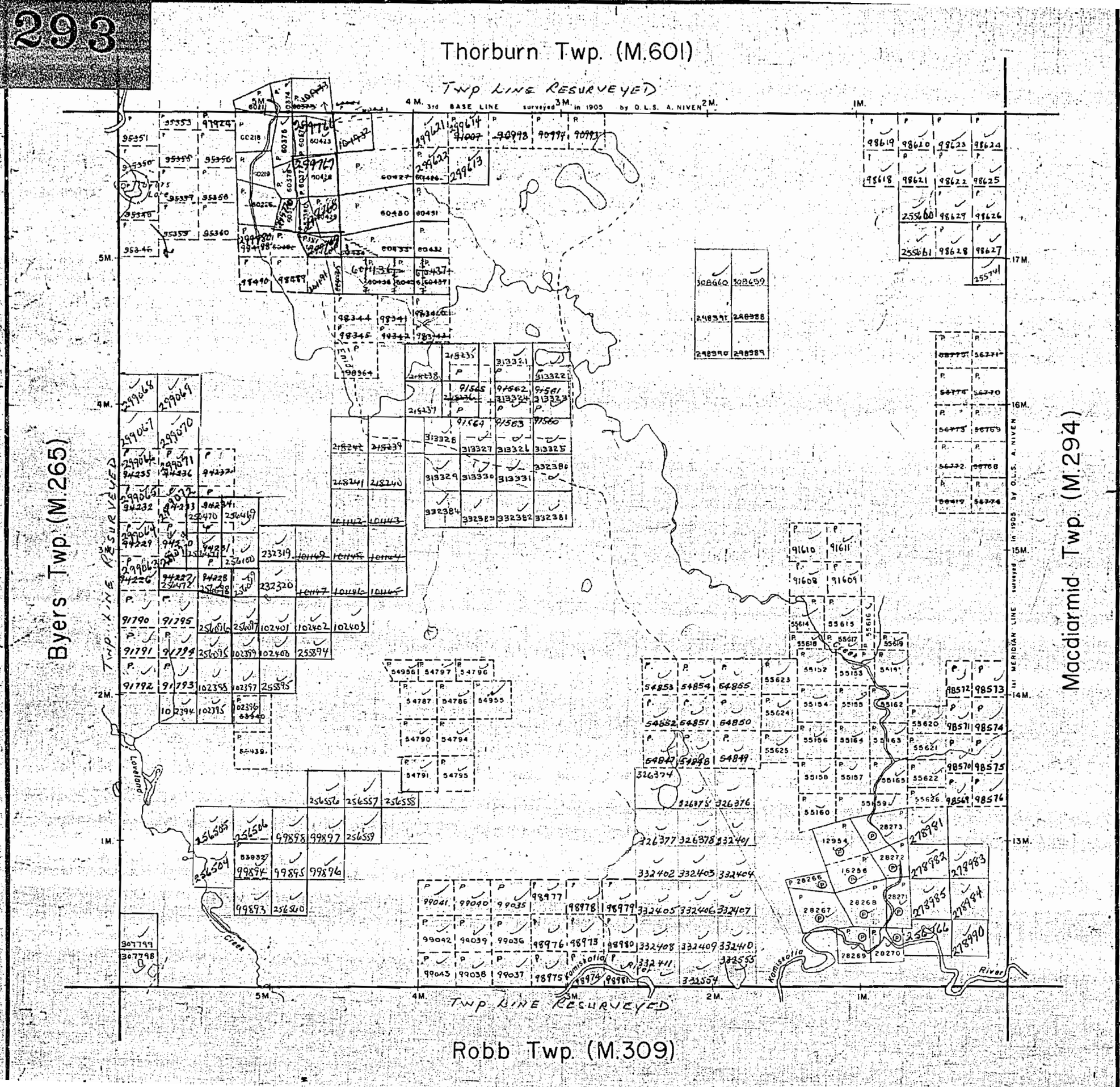

THE TOWNSHIP OF

LOVELAND

DISTRICT OF COCHRANE

PORCUPINE MINING DIVISION

SCALE: 1-INCH = 40 CHAINS

LEGEND

PATENTED LAND	Ⓟ
CROWN LAND SALE	C.S.
LEASES	Ⓛ
LOCATED LAND	Loc.
LICENSE OF OCCUPATION	L.O.
MINING RIGHTS ONLY	M.R.O.
SURFACE RIGHTS ONLY	S.R.O.
ROADS	
IMPROVED ROADS	
KING'S HIGHWAYS	
RAILWAYS	
POWER LINES	
MARSH OR MUSKEG	
MINES	
CANCELLED	C.

NOTES

400' Surface Rights Reservation around all lakes and rivers.

PORCUPINE MINING DIV.
RECEIVED
SEP 16 1968
AM 7 8 9 10 11 12 1 2 3 4 5 6 PM

PLAN NO. M-293

DEPARTMENT OF MINES

— ONTARIO —

293

Thorburn Twp. (M.601)

Byer's Twp (M.265)

Macdiarmid Twp. (M.294)

Robb Twp (M.309)

THE TOWNSHIP OF

LOVELAND

DISTRICT OF COCHRANE

#92

PORCUPINE MINING DIVISION

SCALE: 1-INCH = 40 CHAINS

LEGEND

PATENTED LAND	(P)
CROWN LAND SALE	C.S.
LEASES	(L)
LOCATED LAND	Loc.
LICENSE OF OCCUPATION	L.O.
MINING RIGHTS ONLY	M.R.O.
SURFACE RIGHTS ONLY	S.R.O.
ROADS	
IMPROVED ROADS	
KING'S HIGHWAYS	11
RAILWAYS	
POWER LINES	
MARSH OR MUSKEG	
MINES	
CANCELLED	C

NOTES

400' Surface Rights Reservation around all lakes and rivers.

PORCUPINE MINING DIVISION
RECEIVED
MAR 1-2 1973
AM 7 8 9 10 11 12 1 2 3 4 5 6 PM

PLAN NO. M-293

ONTARIO
MINISTRY OF NATURAL RESOURCES
SURVEYS AND MAPPING BRANCH

293

Thorburn Twp. (M.601)

Byers Twp. (M.265)

Macdiarmid Twp. (M.294)

Robb Twp. (M.309)

4 M. 3rd BASE LINE surveyed 3 M. in 1905 by O.L.S. A. NIVEN 2 M. 1M.

1st MERIDIAN LINE surveyed in 1905 by O.L.S. A. NIVEN

5M. 4M. 3M. 2M. 1M.

16M. 15M. 14M. 13M.

Byers Lake

Enid

Creek

No Open Ground

Komiskotia River

THE TOWNSHIP OF

LOVELAND

DISTRICT OF COCHRANE

PORCUPINE MINING DIVISION

SCALE: 1-INCH = 40 CHAINS

LEGEND

PATENTED LAND	(P)
CROWN LAND SALE	C.S.
LEASES	(L)
LOCATED LAND	Loc.
LICENSE OF OCCUPATION	L.O.
MINING RIGHTS ONLY	M.R.O.
SURFACE RIGHTS ONLY	S.R.O.
ROADS	
IMPROVED ROADS	
KING'S HIGHWAYS	
RAILWAYS	
POWER LINES	
MARSH OR MUSKEG	
MINES	
CANCELLED	C.

NOTES

400' Surface Rights Reservation along the shores of all lakes and rivers

This township lies within the Municipality of CITY of TIMMINS.

DATE OF ISSUE DEC 20 1974

PORCUPINE MINING DIVISION RECEIVED DEC 31 1974 AM 7 8 9 10 11 12 1 2 3 4 5 6 PM

PLAN NO. M-293

ONTARIO

MINISTRY OF NATURAL RESOURCES

SURVEYS AND MAPPING BRANCH

Kari K.

Thorburn Twp. (M.601)

Byers Twp. (M.265)

Macdiarmid Twp. (M.294)

Robb Twp. (M.309)

THE TOWNSHIP OF

LOVELAND

DISTRICT OF COCHRANE

PORCUPINE MINING DIVISION

SCALE: 1-INCH = 40 CHAINS

LEGEND

PATENTED LAND	(P)
CROWN LAND SALE	C.S.
LEASES	(L)
LOCATED LAND	Loc.
LICENSE OF OCCUPATION	L.O.
MINING RIGHTS ONLY	M.R.O.
SURFACE RIGHTS ONLY	S.R.O.
ROADS	
IMPROVED ROADS	
KING'S HIGHWAYS	
RAILWAYS	
POWER LINES	
MARSH OR MUSKEG	
MINES	
CANCELLED	C.
ROAD	

NOTES

400' Surface Rights Reservation along the shores of all lakes and rivers

This township lies within the Municipality of CITY of TIMMINS.

PORCUPINE MINING DIVISION
RECEIVED
NOV 25 1975
AM 7 8 9 10 11 12 1 2 3 4 5 6 PM

PLAN NO. M-293

ONTARIO
MINISTRY OF NATURAL RESOURCES

Thorburn Twp. (M.601)

Byers Twp. (M.265)

Macdiarmid Twp. (M.294)

Robb Twp. (M.309)

THE TOWNSHIP OF

LOVELAND

DISTRICT OF COCHRANE

PORCUPINE MINING DIVISION

SCALE: 1-INCH = 40 CHAINS

LEGEND

PATENTED LAND	(P)
CROWN LAND SALE	C.S.
LEASES	(L)
LOCATED LAND	Loc.
LICENSE OF OCCUPATION	L.O.
MINING RIGHTS ONLY	M.R.O.
SURFACE RIGHTS ONLY	S.R.O.
ROADS	
IMPROVED ROADS	
KING'S HIGHWAYS	
RAILWAYS	
POWER LINES	
MARSH OR MUSKEG	
MINES	
CANCELLED	C.

NOTES

400' Surface Rights Reservation along the shores of all lakes and rivers

This township lies within the Municipality of CITY of TIMMINS.

DATE OF ISSUE
MAY 30 1978

PORCUPINE MINING DIVISION
RECEIVED
MAY 31 1978
AM 7 8 9 10 11 12 1 2 3 4 5 6 PM

PLAN NO. M-293

ONTARIO
MINISTRY OF NATURAL RESOURCES
SURVEYS AND MAPPING BRANCH

Thorburn Twp. (M.601)

Byers Twp. (M.265)

Macdiarmid Twp. (M.294)

Robb Twp. (M.309)

4 M. 3rd BASE LINE surveyed 3M. in 1905 by O.L.S. A. NIVEN 2M. 1M.

1st MERIDIAN LINE surveyed in 1905 by O.L.S. A. NIVEN

5M. 4M. 3M. 2M. 1M.

17M. 16M. 15M. 14M. 13M.

Byers Lake

Power Line

Enid Creek

Loveland Creek

Kamiskotia River

CLM 2466

CLM 149

THE TOWNSHIP OF

LOVELAND

DISTRICT OF COCHRANE

PORCUPINE MINING DIVISION

SCALE: 1-INCH = 40 CHAINS

LEGEND

PATENTED LAND	(P)
CROWN LAND SALE	C.S.
LEASES	(L)
LOCATED LAND	Loc.
LICENSE OF OCCUPATION	L.O.
MINING RIGHTS ONLY	M.R.O.
SURFACE RIGHTS ONLY	S.R.O.
ROADS	
IMPROVED ROADS	
KING'S HIGHWAYS	
RAILWAYS	
POWER LINES	
MARSH OR MUSKEG	
MINES	
CANCELLED	C.

NOTES

400' Surface Rights Reservation along the shores of all lakes and rivers

This township lies within the Municipality of CITY of TIMMINS.

PLAN NO. M-293

ONTARIO

MINISTRY OF NATURAL RESOURCES

SURVEYS AND MAPPING BRANCH

Karl K.

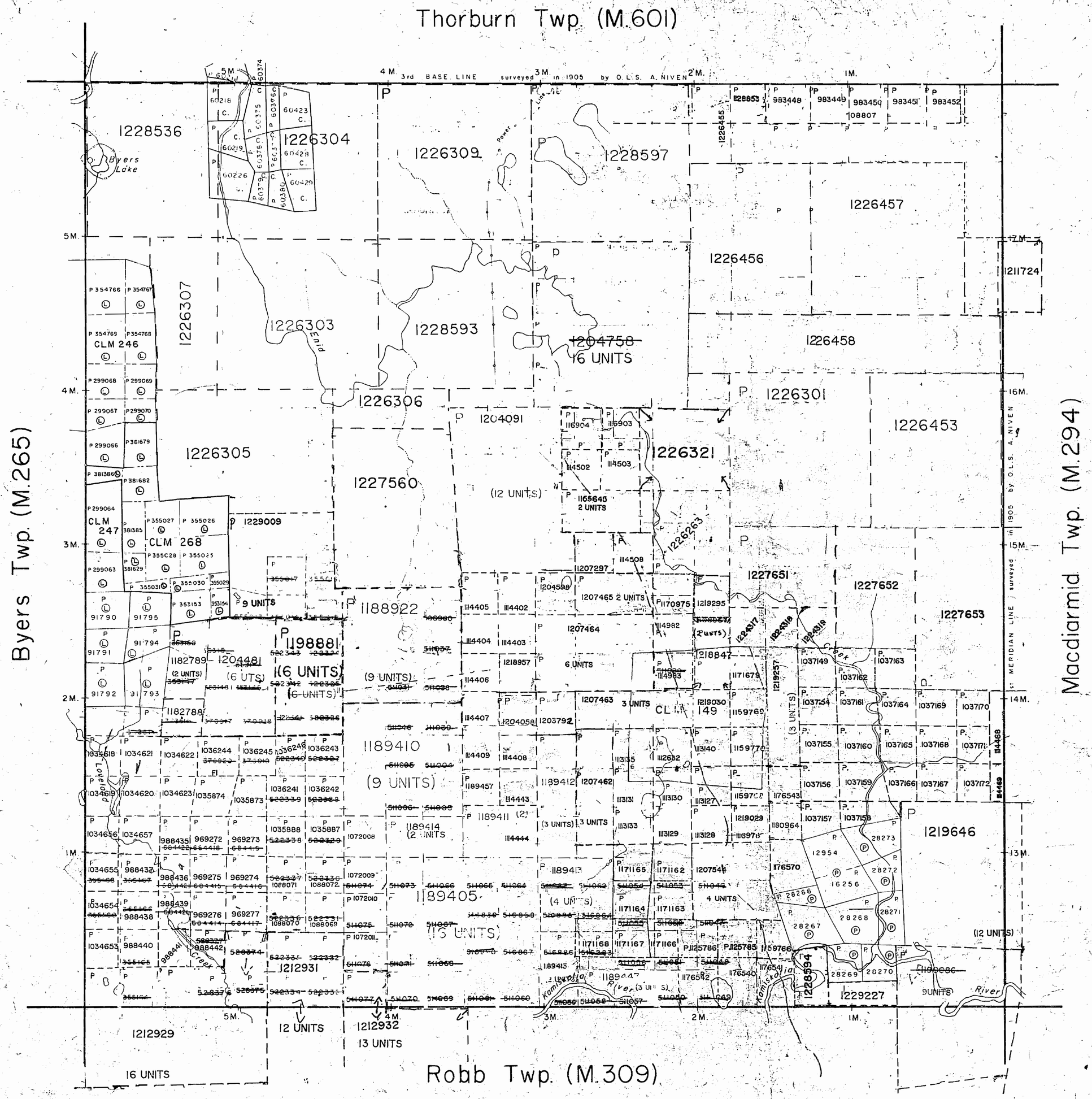

THE TOWNSHIP OF

LOVELAND

DISTRICT OF COCHRANE

PORCUPINE MINING DIVISION

SCALE: 1-INCH = 40 CHAINS

LEGEND

PATENTED LAND	Ⓟ
CROWN LAND SALE	C.S.
LEASES	Ⓛ
LOCATED LAND	Loc.
LICENSE OF OCCUPATION	L.O.
MINING RIGHTS ONLY	M.R.O.
SURFACE RIGHTS ONLY	S.R.O.
ROADS	
IMPROVED ROADS	
KING'S HIGHWAYS	
RAILWAYS	
POWER LINES	
MARSH OR MUSKEG	
MINES	
CANCELLED	C.

NOTES

400' Surface Rights Reservation along the shores of all lakes and rivers

This township lies within the Municipality of CITY of TIMMINS.

ROAD

DATE OF ISSUE
AUG 04 1998
PROVINCIAL RECORDING OFFICE - SUDBURY

Rec'd Feb 17/83

PLAN NO. M-293

ONTARIO
MINISTRY OF NATURAL RESOURCES
SURVEYS AND MAPPING BRANCH

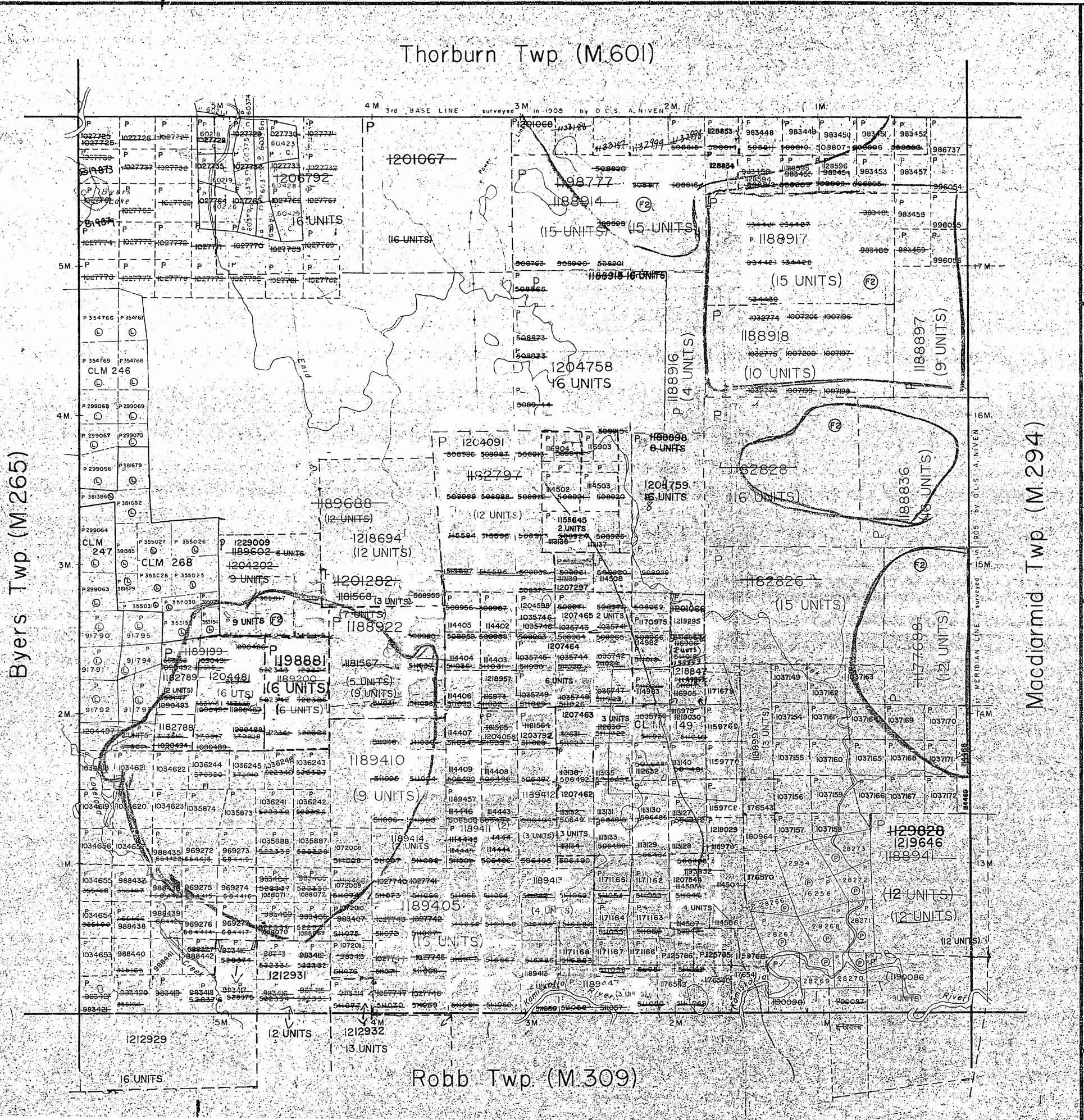

THE TOWNSHIP OF

LOVELAND

DISTRICT OF COCHRANE

PORCUPINE MINING DIVISION

SCALE: 1-INCH = 40 CHAINS

LEGEND

PATENTED LAND	Ⓟ
CROWN LAND SALE	C.S.
LEASES	Ⓛ
LOCATED LAND	Loc.
LICENSE OF OCCUPATION	L.O.
MINING RIGHTS ONLY	M.R.O.
SURFACE RIGHTS ONLY	S.R.O.
ROADS	
IMPROVED ROADS	
KING'S HIGHWAYS	
RAILWAYS	
POWER LINES	
MARSH OR MUSKEG	
MINES	
CANCELLED	C

NOTES

400' Surface Rights Reservation along the shores of all lakes and rivers

This township lies within the Municipality of CITY of TIMMINS

ROAD

F2 THIS TWP SUBJECT TO FORESTRY ACTIVITY IN 1995/96 FURTHER INFO AVAILABLE ON FILE.

DATE OF ISSUE

NOV 04 1997

PROVINCIAL RECORDING OFFICE - SUDBURY

Rec'd Feb 17/83

PLAN NO. M-293

ONTARIO

MINISTRY OF NATURAL RESOURCES

SURVEYS AND MAPPING BRANCH

Thorburn Twp. (M.601)

THE TOWNSHIP OF

LOVELAND

DISTRICT OF COCHRANE

PORCUPINE MINING DIVISION

SCALE: 1-INCH – 40 CHAINS

LEGEND

PATENTED LAND	(P)
CROWN LAND SALE	C.S.
LEASES	(L)
LOCATED LAND	Loc.
LICENSE OF OCCUPATION	L.O.
MINING RIGHTS ONLY	M.R.O.
SURFACE RIGHTS ONLY	S.R.O.
ROADS	
IMPROVED ROADS	
KING'S HIGHWAYS	
RAILWAYS	
POWER LINES	
MARSH OR MUSKEG	
MINES	
CANCELLED	C

NOTES

400' Surface Rights Reservation along the shores of all lakes and rivers

This township lies within the Municipality of CITY of TIMMINS.

---- ROAD

DATE OF ISSUE
OCT 15 1998
PROVINCIAL RECORDING OFFICE - SUDBURY

Rec'd Feb 17/83

PLAN NO. M-293

ONTARIO
MINISTRY OF NATURAL RESOURCES
SURVEYS AND MAPPING BRANCH

Byers Twp. (M.265)

Macdiarmid Twp. (M.294)

Robb Twp. (M.309)

4 M. 3rd BASE LINE surveyed 3 M. in 1905 by O.L.S. A. NIVEN 2 M. 1 M.

1228536 1226304 1226309 1228597 1222919 1226457 1226456 1211724 1226458 1226307 1226303 1228593 1204758 16 UNITS 1226306 1226301 1226453 1226305 1227560 1204091 (12 UNITS) 1226321 1155645 2 UNITS 1229009 CLM 247 CLM 268 CLM 246 9 UNITS 1188922 1198881 1182789 1204481 (2 UNITS) (6 UNITS) (6 UNITS) (9 UNITS) (6 UNITS) 1182788 1189410 (9 UNITS) 1189411 (2) 1189414 (2 UNITS) 1207465 2 UNITS 1207464 6 UNITS 1207463 3 UNITS 1207462 3 UNITS 1189412 1189413 (4 UNITS) 1189405 (16 UNITS) 1189404 (3 UNITS) 1227651 1227652 1227653 1219646 1229228 1229227 1228594 1212931 1212929 12 UNITS 1212932 13 UNITS 16 UNITS

Byers Lake

Loveland Creek

Kamiskotia River

Kamiskotia River

Power Line

1905 by O.L.S. A. NIVEN

1st MERIDIAN LINE surveyed

Kerl K.

293

Thorburn Twp. (M.601)

4 M. 3rd. BASE LINE surveyed 3M. in 1905 by O.L.S. A. NIVEN 2M. 1M.

Byers Twp. (M.265)

Macdiarmid Twp. (M.294)

Robb Twp. (M.309)

THE TOWNSHIP OF

LOVELAND

DISTRICT OF COCHRANE

PORCUPINE MINING DIVISION

SCALE: 1-INCH = 40 CHAINS

#92

LEGEND

PATENTED LAND	(P)
CROWN LAND SALE	C.S.
LEASES	(L)
LOCATED LAND	Loc.
LICENSE OF OCCUPATION	L.O.
MINING RIGHTS ONLY	M.R.O.
SURFACE RIGHTS ONLY	S.R.O.
ROADS	
IMPROVED ROADS	
KING'S HIGHWAYS	(400)
RAILWAYS	
POWER LINES	
MARSH OR MUSKEG	
MINES	
CANCELLED	C

NOTES

400' Surface Rights Reservation around all lakes and rivers.

PORCUPINE MINING DIVISION
RECEIVED
MAR 12 1973
AM 7 8 9 10 11 12 1 2 3 4 5 6 PM

PLAN NO. M-293

ONTARIO
MINISTRY OF NATURAL RESOURCES
SURVEYS AND MAPPING BRANCH

293

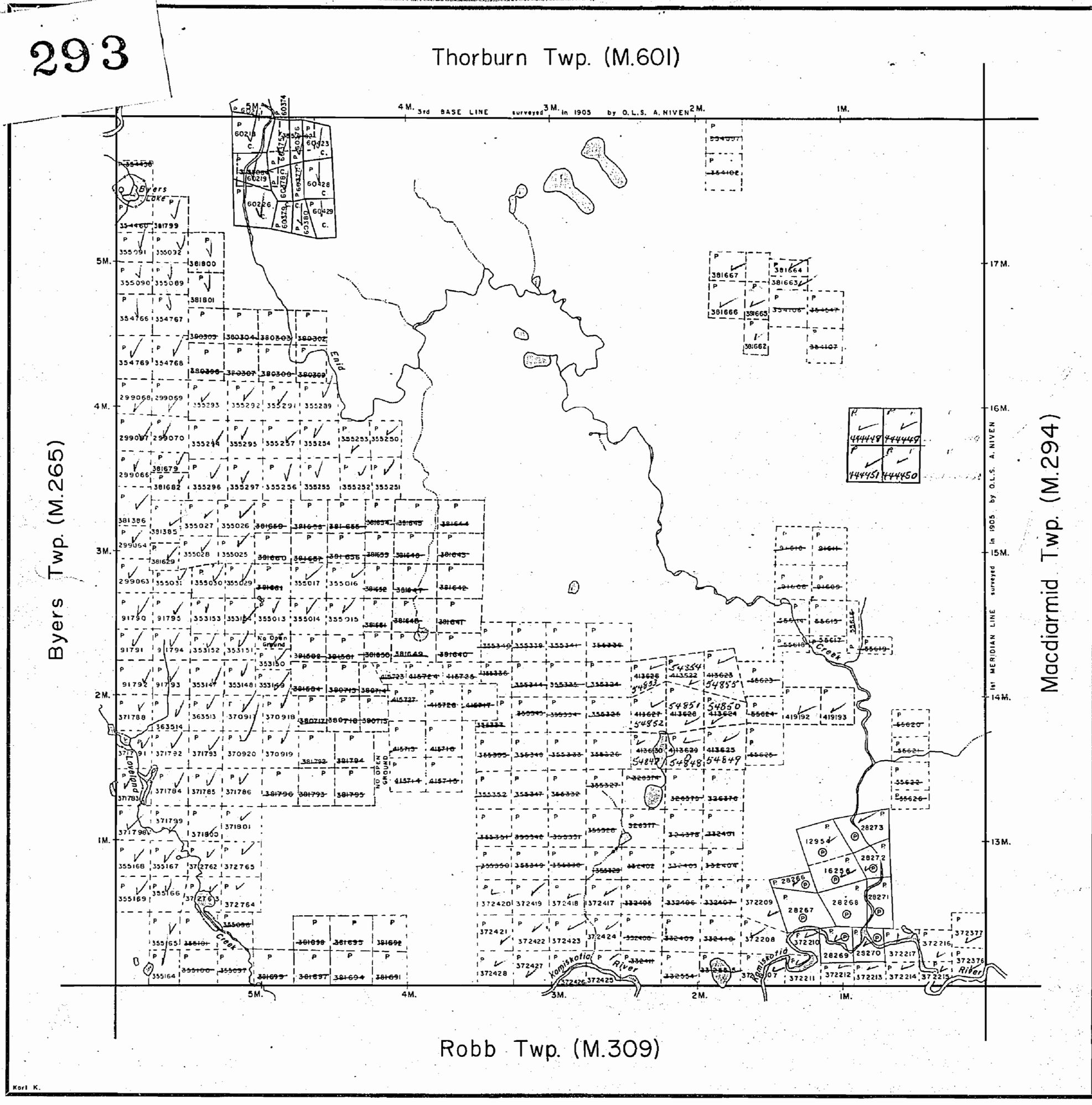

THE TOWNSHIP OF

LOVELAND

DISTRICT OF COCHRANE

PORCUPINE MINING DIVISION

SCALE: 1-INCH = 40 CHAINS

LEGEND

PATENTED LAND	Ⓟ
CROWN LAND SALE	C.S.
LEASES	Ⓛ
LOCATED LAND	Loc.
LICENSE OF OCCUPATION	L.O.
MINING RIGHTS ONLY	M.R.O.
SURFACE RIGHTS ONLY	S.R.O.
ROADS	
IMPROVED ROADS	
KING'S HIGHWAYS	
RAILWAYS	
POWER LINES	
MARSH OR MUSKEG	
MINES	⚒
CANCELLED	C.

NOTES

400' Surface Rights Reservation along the shores of all lakes and rivers

This township lies within the Municipality of CITY of TIMMINS.

DATE OF ISSUE
DEC 20 1974

PORCUPINE MINING DIVISION
RECEIVED
DEC 31 1974
AM 7 8 9 10 11 12 1 2 3 4 5 6 PM

PLAN NO. M-293

ONTARIO
MINISTRY OF NATURAL RESOURCES
SURVEYS AND MAPPING BRANCH

Karl K.

293

Thorburn Twp. (M.601)

Byers Twp. (M.265)

Macdiarmid Twp. (M.294)

Robb Twp. (M.309)

4 M. 3rd BASE LINE surveyed 3 M. in 1905 by O.L.S. A. NIVEN 2 M. 1 M.

1 M. 2 M. 3 M. 4 M. 5 M.

1 M. 2 M. 3 M. 4 M. 5 M. 6 M. 7 M. 8 M. 9 M. 10 M. 11 M. 12 M. 13 M. 14 M. 15 M. 16 M. 17 M.

1st MERIDIAN LINE surveyed in 1905 by O.L.S. A. NIVEN

OPEN GROUND

THE TOWNSHIP OF LOVELAND

DISTRICT OF COCHRANE

PORCUPINE MINING DIVISION

SCALE: 1-INCH = 40 CHAINS

LEGEND

PATENTED LAND	Ⓟ
CROWN LAND SALE	C.S.
LEASES	Ⓛ
LOCATED LAND	Loc.
LICENSE OF OCCUPATION	L.O.
MINING RIGHTS ONLY	M.R.O.
SURFACE RIGHTS ONLY	S.R.O.
ROADS	
IMPROVED ROADS	
KING'S HIGHWAYS	
RAILWAYS	
POWER LINES	
MARSH OR MUSKEG	
MINES	
CANCELLED	C.

NOTES

400' Surface Rights Reservation around all lakes and rivers.

MINING RECORDER

RECEIVED

MAR 24 1965

PORCUPINE MINING DIVISION

PLAN NO. M-293

DEPARTMENT OF MINES

— ONTARIO —

LOVELAND

293

PORCUPINE MINING DIVISION

SCALE 40 CHAINS = 1 INCH

M-293

THORBURN

BYERS

MACDIARMID

Enid Creek

KAMISKOTIA RIVER

293

LOVELAND

PORCUPINE MINING DIVISION

SCALE: 40 CHAINS = 1 INCH

THORBURN



293

LOVELAND

PORCUPINE MINING DIVISION
DISTRICT OF TIMISKAMING

Scale - 40 Chains - 1 Inch

M-293

DEC 5 8 1918
DATE OF 1920 Ast

North

THORBURN



293

LONELAND

PORCUPINE MINING DIVISION
DISTRICT OF TIMISKAMING

M-293

Scale 10 Chains 1 Inch

THORBURN

BYERS

MACDIARMID

ROBB

Kamis River

#3162 #3163 #3164 #3239 #3238 #3237 #3236
#3159 #3160 #3161 #3232 #3233 #3234 #3235
#3231 #3230 #3229 #3228
#3225 #3226 #3227
#3165 #3168 #3173
#3157 #3166 #3169 #3172
#3167 #3170 #3171
#3158
#3154 #3155 #3156
#3152 #3151 #3150 #3149

5M 4M 3M 2M 1M

293

LOVELAND

PORCUPINE MINING DIVISION
DISTRICT OF TIMISKAMING

M-293

Scale 10 Chains 1 Inch

North Ast

THORBURN

5M 4M 3M 2M 1M

3558035579

Fluid

BYERS

MACDIARMID

43162 43163 43164 43239 43238 43237 43236
43159 43160 43161 43232 43233 43234 43235
43231 43230 43229 43228
43225 43226 43227
43165 43168 43173
43166 43169 43172
43167 43170 43171
43158
43157

43654
43656 43153 43154 43155 43156
43152 43151 43150 43149

Creek

Kamis River

5M 4M 3M 2M 1M

ROBB

293

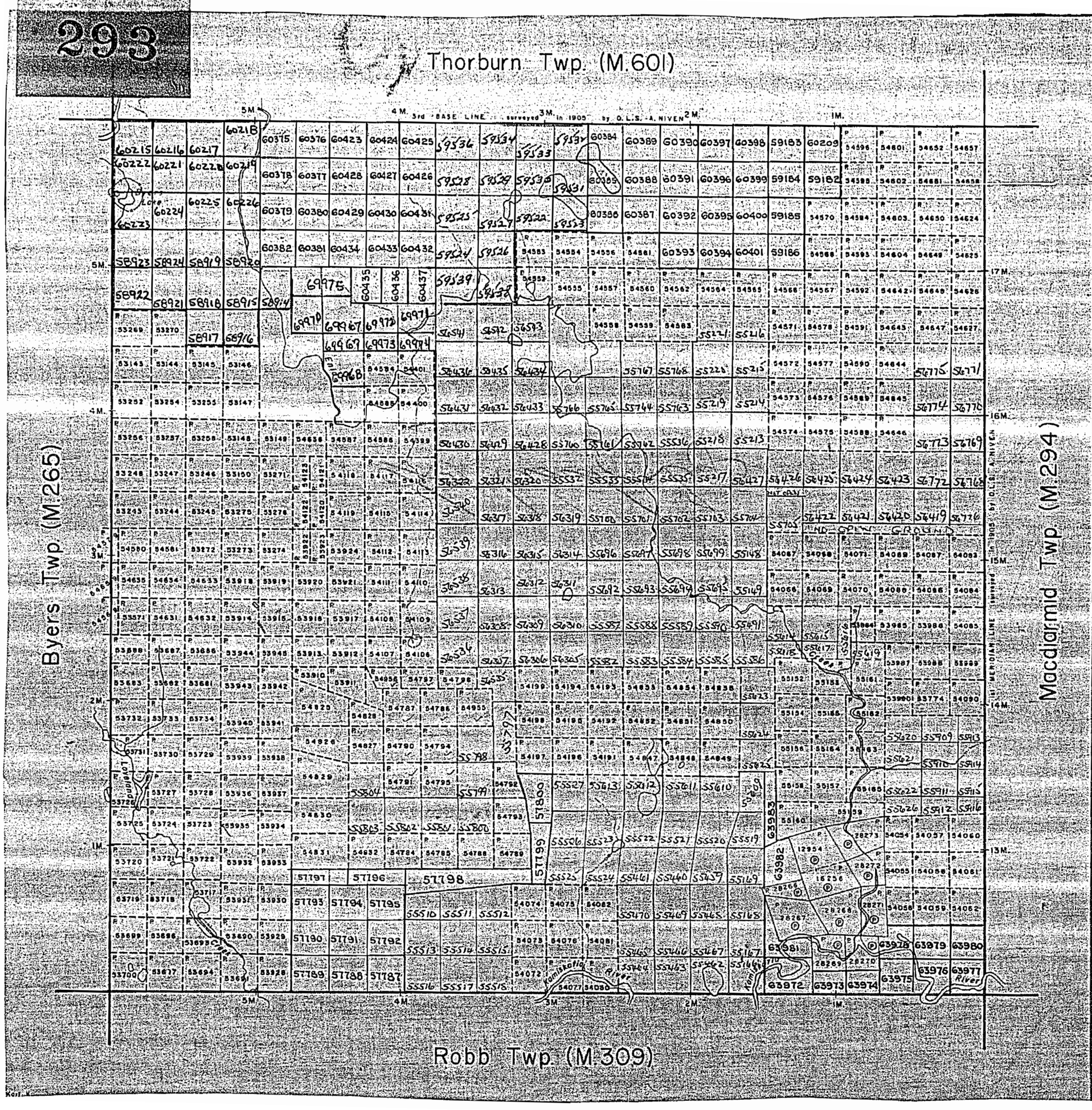

THE TOWNSHIP OF

LOVELAND

DISTRICT OF COCHRANE

PORCUPINE MINING DIVISION

SCALE: 1-INCH = 40 CHAINS

LEGEND

PATENTED LAND	Ⓟ
CROWN LAND SALE	C.S.
LEASES	Ⓛ
LOCATED LAND	Loc.
LICENSE OF OCCUPATION	L.O.
MINING RIGHTS ONLY	M.R.O.
SURFACE RIGHTS ONLY	S.R.O.
ROADS	
IMPROVED ROADS	
KING'S HIGHWAYS	
RAILWAYS	
POWER LINES	
MARSH OR MUSKEG	
MINES	
CANCELLED	C

NOTES

400' Surface Rights Reservation around all lakes and rivers.

MINING RECORDER
RECEIVED
DEC 9 1963
PORCUPINE MINING DIVISION

PLAN NO. M-293

DEPARTMENT OF MINES
— ONTARIO —

Thorburn Twp. (M.601)

Byers Twp. (M.265)

Macdiarmid Twp. (M.294)

Robb Twp. (M.309)

4 M. 3rd BASE LINE surveyed in 1905 by O.L.S. A. NIVEN 3M 2M. 1M.

5M. 4M. 3M. 2M. 1M. 16M 15M 14M 13M 17 M

1201067

1206792
16 UNITS

(16 UNITS)

1188917
(15 UNITS)

1188918
(10 UNITS)

1188916
(4 UNITS)

1188897
(9 UNITS)

1204758
16 UNITS

204091

1188836
(6 UNITS)

(16 UNITS)

1204759
8 UNITS

(12 UNITS)

1189688
(12 UNITS)

1218694
(12 UNITS)

1201282
(7 UNITS)

1188922
(9 UNITS)

1189199

1198881
(6 UNITS)

1182789

1204481
(6 UNITS)

1189200
(6 UNITS)

1182788

1189410
(9 UNITS)

1189414
(2 UNITS)

1189405
(13 UNITS)

1212931

1212929
16 UNITS

1212932
13 UNITS

12 UNITS

1227651

1227652

1227653

1129828
1219646
118894
(12 UNITS)

1190086
(9UNITS)

CLM 246

CLM 247

CLM 268

Lovelace Creek

Kamiskotia River

Kamiskotia River

THE TOWNSHIP OF

LOVELAND

DISTRICT OF COCHRANE

PORCUPINE MINING DIVISION

SCALE: 1-INCH = 40 CHAINS

LEGEND

PATENTED LAND	(P)
CROWN LAND SALE	C.S.
LEASES	(L)
LOCATED LAND	Loc.
LICENSE OF OCCUPATION	L.O.
MINING RIGHTS ONLY	M.R.O.
SURFACE RIGHTS ONLY	S.R.O.
ROADS	
IMPROVED ROADS	
KING'S HIGHWAYS	
RAILWAYS	
POWER LINES	
MARSH OR MUSKEG	
MINES	
CANCELLED	C.

NOTES

400' Surface Rights Reservation along the shores of all lakes and rivers

This township lies within the Municipality of CITY of TIMMINS.

---- ROAD

F2 THIS TWP SUBJECT TO FORESTRY ACTIVITY IN 1995/96 FURTHER INFO AVAILABLE ON FILE.

DATE OF ISSUE

DEC 16 1997

PROVINCIAL RECORDING OFFICE - SUDBURY

Rec'd Feb 17/83

PLAN NO. M-293

ONTARIO

MINISTRY OF NATURAL RESOURCES

SURVEYS AND MAPPING BRANCH

Thorburn Twp. (M.601)

Byers Twp. (M.265)

Macdiarmid Twp. (M.294)

Robb Twp. (M.309)

4 M. 3rd BASE LINE surveyed in 1905 by O.L.S. A. NIVEN

Byers Lake

Enid Creek

Kamiskotia River

1228536 1226304 1226309 1228597 1226457 1226456 1226458 1226453 1226307 1226303 1228593 1204758 16 UNITS 1226306 1204091 1226305 1189688 (12 UNITS) 1218694 (12 UNITS) 1204759 8 UNITS 1158645 2 UNITS 1229009 1189602 6 UNITS 1204202 9 UNITS 1201282 (7 UNITS) 1188922 1189199 1189881 (6 UNITS) 1189200 (6 UNITS) 1204481 (6 UNITS) 1182789 1182788 1189410 (9 UNITS) 1189414 (2 UNITS) 1189405 (13 UNITS) 1212931 1212929 12 UNITS 1212932 13 UNITS 16 UNITS 1201066 1218295 1170975 1227651 1227652 1227653 1218847 6 UNITS 1218957 1219257 1218030 149 1159769 1159770 1176543 1218029 1180964 1193832 1207548 4 UNITS 1171164 1171163 1171168 1171167 1171166 PJ125786 PJ125785 1176570 1176582 1176540 1219646 1188941 (12 UNITS) 1190086 9 UNITS 1211724 1207297 1207465 2 UNITS 1207464 1207463 3 UNITS 1189412 1207462 1189413 1189415 1189417 1189418 1189419 1189420 1189421 1189422 1189423 1189424 1189425 1189426 1189427 1189428 1189429 1189430 1189431 1189432 1189433 1189434 1189435 1189436 1189437 1189438 1189439 1189440 1189441 1189442 1189443 1189444 1189445 1189446 1189447 1189448 1189449 1189450 1189451 1189452 1189453 1189454 1189455 1189456

293

LONELAND

PORCUPINE MINING DIVISION
DISTRICT OF TIMISKAMING

M-293

Scale 40 Chains 1 Inch

THORBURN

BYERS

MACDIARMID

ROBB

Kamis River

43162 43163 43164 43239 43238 43237 43236
43159 43160 43161 43232 43233 43234 43235
43231 43230 43229 43228
43225 43226 43227
43165 43168 43173
43166 43169 43172
43167 43170 43171
43158
43157
43154
43155 43156
43152 43151 43150 43149

5M 4M 3M 2M 1M

293

LOVELAND

PORCUPINE MINING DIVISION
DISTRICT OF TIMISKAMING

M-293

Scale - 40 Chains - 1 Inch



293

LOVELAND

PORCUPINE MINING DIVISION
DISTRICT OF TIMISKAMING

M-293

Scale - 40 Chains - 1 Inch

LEGEND

CANCELLED	C
PATENTED LAND	(P)
CROWN LAND SALE	C.S.
LEASES	(L)
LOCATED LAND	LOC
LICENSE OF OCCUPATION	L.O.
MINING RIGHTS ONLY	M.R.O.
SURFACE RIGHTS ONLY	S.R.O.

DATE OF ISSUE

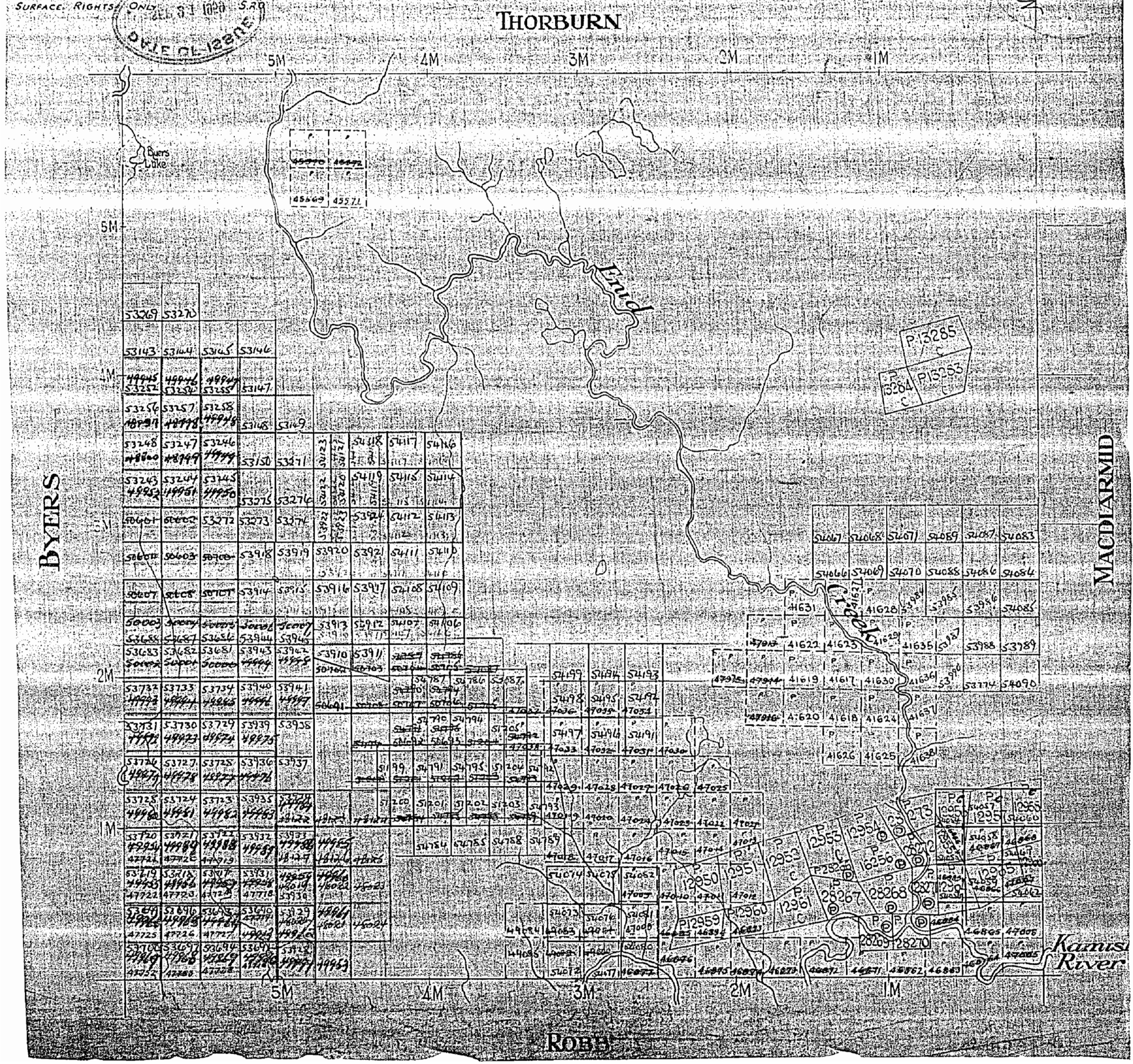

293

Thorburn Twp. (M.601)

3rd BASE LINE surveyed in 1905 by O.L.S. - A. NIVEN

Byers Twp. (M.265)

Macdiarmid Twp. (M.294)

Robb Twp. (M.309)

THE TOWNSHIP OF

LOVELAND

DISTRICT OF COCHRANE

PORCUPINE MINING DIVISION

SCALE: 1-INCH — 40 CHAINS

LEGEND

PATENTED LAND	(P)
CROWN LAND SALE	C.S.
LEASES	(L)
LOCATED LAND	Loc
LICENSE OF OCCUPATION	L.O.
MINING RIGHTS ONLY	M.R.O.
SURFACE RIGHTS ONLY	S.R.O.
ROADS	
IMPROVED ROADS	
KING'S HIGHWAYS	
RAILWAYS	
POWER LINES	
MARSH OR MUSKEG	
MINES	
CANCELLED	C

NOTES

400' Surface Rights Reservation around all lakes and rivers.

MINING RECORDER'S
RECEIVED
DEC 9 1963
PORCUPINE MINING DIVISION

PLAN NO M-293

DEPARTMENT OF MINES
— ONTARIO —

293

LOVELAND

PORCUPINE MINING DIVISION
DISTRICT OF TIMISKAMING

M-293

Scale - 40 Chains - 1 Inch.

MINING RECORDER
RECEIVED
JUL 8 1955
PORCUPINE
MINING DIVISION

North Ast

LEGEND

CANCELLED	
PATENTED LAND	(P)
CROWN LAND SALE	C S
LEASES	(L)
LOCATED LAND	LOC
LICENSE OF OCCUPATION	L O
MINING RIGHTS ONLY	MRO
SURFACE RIGHTS ONLY	SRO

THORBURN

BYERS

MACDIARMID

ROBB

Bucrs Lake

Kamiska River

400' Surface rights reservation around all lakes & rivers

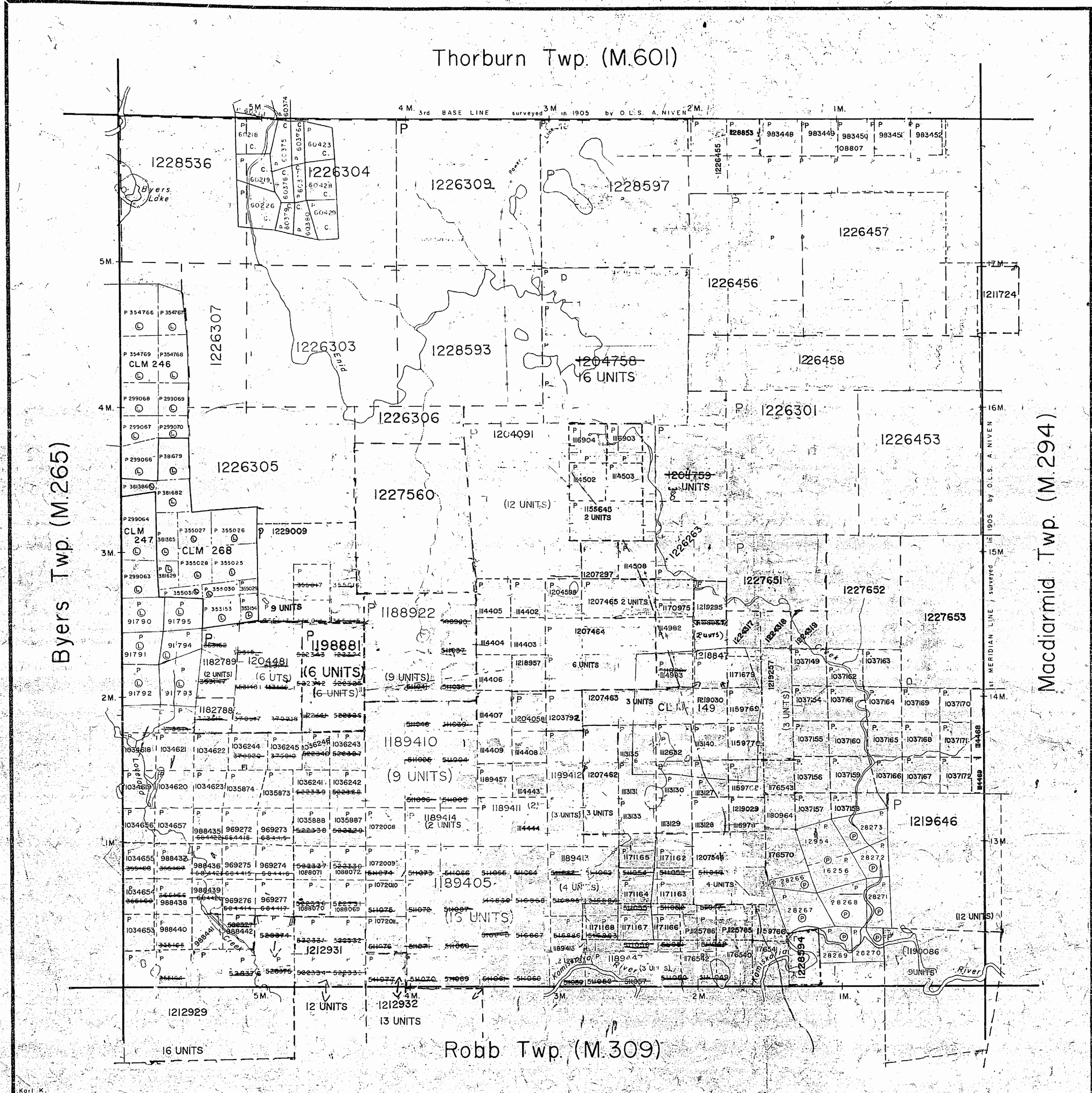

THE TOWNSHIP OF

LOVELAND

DISTRICT OF COCHRANE

PORCUPINE MINING DIVISION

SCALE: 1-INCH = 40 CHAINS

LEGEND

PATENTED LAND	Ⓟ
CROWN LAND SALE	C.S.
LEASES	Ⓛ
LOCATED LAND	Loc.
LICENSE OF OCCUPATION	L.O.
MINING RIGHTS ONLY	M.R.O.
SURFACE RIGHTS ONLY	S.R.O.
ROADS	
IMPROVED ROADS	
KING'S HIGHWAYS	
RAILWAYS	
POWER LINES	
MARSH OR MUSKEG	
MINES	
CANCELLED	C

NOTES

400' Surface Rights Reservation along the shores of all lakes and rivers

This township lies within the Municipality of CITY of TIMMINS.

ROAD

DATE OF ISSUE
JUL 28 1988
PROVINCIAL RECORDING OFFICE - SUDBURY

DATE OF ISSUE
JUL 29 1988
PROVINCIAL RECORDING OFFICE - SUDBURY

Rec'd Feb 17/83

PLAN NO. M-293

ONTARIO
MINISTRY OF NATURAL RESOURCES
SURVEYS AND MAPPING BRANCH

293

LOVELAND

PORCUPINE MINING DIVISION
DISTRICT OF TIMISKAMING

M-293

Scale - 10 Chains - 1 Inch.

North Ast

THORBURN



BYERS

MACDIARMID

ROBB

Thorburn Twp. (M.601)

THE TOWNSHIP OF

LOVELAND

DISTRICT OF COCHRANE

PORCUPINE MINING DIVISION

SCALE: 1-INCH – 40 CHAINS

LEGEND

PATENTED LAND	(P)
CROWN LAND SALE	C.S.
LEASES	(L)
LOCATED LAND	Loc.
LICENSE OF OCCUPATION	L.O.
MINING RIGHTS ONLY	M.R.O.
SURFACE RIGHTS ONLY	S.R.O.
ROADS	
IMPROVED ROADS	
KING'S HIGHWAYS	
RAILWAYS	
POWER LINES	
MARSH OR MUSKEG	
MINES	
CANCELLED	C.

NOTES

400' Surface Rights Reservation along the shores of all lakes and rivers

This township lies within the Municipality of CITY of TIMMINS.

---- ROAD

DATE OF ISSUE

JUL 27 1989

PROVINCIAL RECORDING OFFICE - SUDBURY

Rec'd Feb 17/83

PLAN NO. M-293

ONTARIO

MINISTRY OF NATURAL RESOURCES

SURVEYS AND MAPPING BRANCH

Byers Twp. (M.265)

Macdiarmid Twp. (M.294)

Robb Twp. (M.309)

4 M. 3rd BASE LINE surveyed 3 M. in 1905 by O.L.S. A. NIVEN 2 M. 1 M.

1 M. 2 M. 3 M. 4 M. 5 M. 6 M. 7 M. 8 M. 9 M. 10 M. 11 M. 12 M. 13 M. 14 M. 15 M. 16 M.

1 St. MERIDIAN LINE surveyed in 1905 by O.L.S. A. NIVEN

1228536 1226304 1226309 1228597 1226457 1226456 1211724 1226458 1226307 1226303 1228593 1204758 16 UNITS 1226306 1226301 1226453 1226305 1204091 (12 UNITS) 1204759 3 UNITS 1218694 (12 UNITS) 1155645 2 UNITS 1229009 CLM 247 CLM 268 9 UNITS 1188922 1198881 1182789 1204481 (6 UNITS) (9 UNITS) 1182788 1189410 (9 UNITS) 1189412 1207462 1189411 (2) 1189414 (2 UNITS) 1189413 1189405 (13 UNITS) 1212931 1212929 12 UNITS 1212932 13 UNITS 16 UNITS 1227651 1227652 1227653 1219646 1219086 9 UNITS 1228594 1207297 1207465 2 UNITS 1207464 6 UNITS 1207463 3 UNITS 1204056 1203792 1207462 1207548 4 UNITS 1189447 (3 UNITS) 1176540 1176582 1176570 1180964 1159769 1159770 1159772 1176543 1171673 1171679 1170975 1219295 1219237 1219030 149 CL 1 1218847 1218957 1207297 1204598 1114508 1114982 1114983 1114407 1114408 1114409 1114403 1114404 1114405 1114402 1114503 1114502 1116904 1116903 1114468 1114469 1114470 1114471 1114472 1114473 1114474 1114475 1114476 1114477 1114478 1114479 1114480 1114481 1114482 1114483 1114484 1114485 1114486 1114487 1114488 1114489 1114490 1114491 1114492 1114493 1114494 1114495 1114496 1114497 1114498 1114499 1114500 1114501 1114504 1114505 1114506 1114507 1114508 1114509

293

LOVELAND

PORCUPINE MINING DIVISION
DISTRICT OF TIMISKAMING

M-293

Scale - 40 Chains - 1 Inch



Thorburn Twp. (M.601)

Byers Twp. (M.265)

Macdiarmid Twp. (M.294)

Robb Twp. (M.309)

4 M. 3rd BASE LINE surveyed 3M. in 1905 by O.L.S. A. NIVEN 2M. 1M.

1 M. 2 M. 3 M. 4 M. 5 M. 6 M. 7 M. 8 M. 9 M. 10 M. 11 M. 12 M. 13 M. 14 M. 15 M. 16 M.

1 M. 2 M. 3 M. 4 M. 5 M. 1905 by O.L.S. A. NIVEN 1st MERIDIAN LINE surveyed in

Byers Lake

Power Line

Creek

Creek

Creek

THE TOWNSHIP OF

LOVELAND

DISTRICT OF COCHRANE

PORCUPINE MINING DIVISION

SCALE: 1-INCH = 40 CHAINS

Thorburn Twp. (M.601)

Byers Twp (M.265)

Macdiarmid Twp (M.294)

Robb Twp. (M.309)

4 M. 3rd BASE LINE surveyed in 1905 by O.L.S. A. NIVEN

1 M. 2 M. 3 M. 5 M.

1228536 Byers Lake

1226304 1226309 1228597 (F2)

1226307 1226303 1228593 1204758 16 UNITS

1226306 1226305

1204091 1204759 8 UNITS (12 UNITS)

1189688 (12 UNITS)

1218694 (12 UNITS)

1229009 1189602 6 UNITS 1204202 9 UNITS

1201282 1181568 (3 UNITS) (7 UNITS) 1188922

1189199 1189881 1182789 1204481 (6 UNITS) 1189200 (6 UNITS) (6 UNITS)

1204497 1182788 1189410 (9 UNITS)

1189414 (2 UNITS)

1212931 1212929 (2 UNITS) 1212932 (3 UNITS) (16 UNITS)

1188917 (15 UNITS) (F2)

1188918 (10 UNITS)

1188916 (4 UNITS)

1188907 (9 UNITS)

1188936 (16 UNITS)

1227651 1227652 1227653

1218847 1219257 1219030 1219029 1219646 1129828 1188941 (12 UNITS) (12 UNITS)

1189412 1207462 1189413 1189417 (3 UNITS) 1189405 (13 UNITS)

1207464 1207463 1207465 1207297 1204598 1207541 1207546

1190086 (5 UNITS)

Kamiskotia River

Whitefish River

Kar. K.

LEGEND

PATENTED LAND	(P)
CROWN LAND SALE	C.S.
LEASES	(L)
LOCATED LAND	Loc.
LICENSE OF OCCUPATION	L.O.
MINING RIGHTS ONLY	M.R.O.
SURFACE RIGHTS ONLY	S.R.O.
ROADS	
IMPROVED ROADS	
KING'S HIGHWAYS	
RAILWAYS	
POWER LINES	
MARSH OR MUSKEG	
MINES	
CANCELLED	C

NOTES

400' Surface Rights Reservation along the shores of all lakes and rivers

This township lies within the Municipality of CITY of TIMMINS

ROAD

F2 THIS TWP SUBJECT TO FORESTRY ACTIVITY IN 1995/96 FURTHER INFO AVAILABLE ON FILE

DATE OF ISSUE

JAN 07 1998

PROVINCIAL RECORDING OFFICE - SUDBURY

Rec'd Feb 17/83

PLAN NO. M-293

ONTARIO

MINISTRY OF NATURAL RESOURCES

SURVEYS AND MAPPING BRANCH

293

Thorburn Twp. (M.601)

TWP LINE RESURVEYED

4M. 3rd BASE LINE surveyed 3M. in 1905 by O.L.S. A. NIVEN 2M. 1M.

Byers Twp. (M.265)

TWP LINE RESURVEYED

Macdiarmid Twp. (M.294)

1st MERIDIAN LINE surveyed in 1905 by O.L.S. A. NIVEN

Loveland Creek

Komiskotia River

TWP LINE RESURVEYED

Robb Twp. (M.309)

THE TOWNSHIP OF

LOVELAND

DISTRICT OF COCHRANE

PORCUPINE MINING DIVISION

SCALE: 1-INCH = 40 CHAINS

LEGEND

PATENTED LAND	(P)
CROWN LAND SALE	C.S.
LEASES	(L)
LOCATED LAND	Loc.
LICENSE OF OCCUPATION	L.O.
MINING RIGHTS ONLY	M.R.O.
SURFACE RIGHTS ONLY	S.R.O.
ROADS	
IMPROVED ROADS	
KING'S HIGHWAYS	
RAILWAYS	
POWER LINES	
MARSH OR MUSKEG	
MINES	
CANCELLED	C.

NOTES

400' Surface Rights Reservation around all lakes and rivers.

PORCUPINE MINING DIV.
RECEIVED
SEP 16 1968
AM 7 8 9 10 11 12 1 2 3 4 5 6 PM

PLAN NO. M-293

DEPARTMENT OF MINES
— ONTARIO —

Thorburn Twp. (M.601)

THE TOWNSHIP
OF

LOVELAND

DISTRICT OF
COCHRANE

PORCUPINE
MINING DIVISION

SCALE: 1-INCH = 40 CHAINS

LEGEND

PATENTED LAND	(P)
CROWN LAND SALE	C.S.
LEASES	(L)
LOCATED LAND	Loc.
LICENSE OF OCCUPATION	L.O.
MINING RIGHTS ONLY	M.R.O.
SURFACE RIGHTS ONLY	S.R.O.
ROADS	
IMPROVED ROADS	
KING'S HIGHWAYS	
RAILWAYS	
POWER LINES	
MARSH OR MUSKEG	
MINES	
CANCELLED	C.

NOTES

400' Surface Rights Reservation along the shores of all lakes and rivers

This township lies within the Municipality of CITY of TIMMINS.

ROAD

Rec'd Feb 17/83

PLAN NO. M-293

ONTARIO
MINISTRY OF NATURAL RESOURCES
SURVEYS AND MAPPING BRANCH

Byers Twp. (M.265)

Macdiarmid Twp. (M.294)

Robb Twp. (M.309)

4 M. 3rd BASE LINE surveyed in 1905 by O.L.S. A. NIVEN

1 M. 2 M. 3 M.

1 M. 2 M. 3 M. 4 M. 5 M.

1 M. 2 M. 3 M. 4 M. 5 M. 6 M.

1 M. 2 M. 3 M. 4 M. 5 M. 6 M. 7 M.

1 M. 2 M. 3 M. 4 M. 5 M. 6 M. 7 M. 8 M.

1 M. 2 M. 3 M. 4 M. 5 M. 6 M. 7 M. 8 M. 9 M.

1 M. 2 M. 3 M. 4 M. 5 M. 6 M. 7 M. 8 M. 9 M. 10 M.

1 M. 2 M. 3 M. 4 M. 5 M. 6 M. 7 M. 8 M. 9 M. 10 M. 11 M.

1 M. 2 M. 3 M. 4 M. 5 M. 6 M. 7 M. 8 M. 9 M. 10 M. 11 M. 12 M.

1 M. 2 M. 3 M. 4 M. 5 M. 6 M. 7 M. 8 M. 9 M. 10 M. 11 M. 12 M. 13 M.

1 M. 2 M. 3 M. 4 M. 5 M. 6 M. 7 M. 8 M. 9 M. 10 M. 11 M. 12 M. 13 M. 14 M.

1 M. 2 M. 3 M. 4 M. 5 M. 6 M. 7 M. 8 M. 9 M. 10 M. 11 M. 12 M. 13 M. 14 M. 15 M.

1 M. 2 M. 3 M. 4 M. 5 M. 6 M. 7 M. 8 M. 9 M. 10 M. 11 M. 12 M. 13 M. 14 M. 15 M. 16 M.

1 M. 2 M. 3 M. 4 M. 5 M. 6 M. 7 M. 8 M. 9 M. 10 M. 11 M. 12 M. 13 M. 14 M. 15 M. 16 M. 17 M.

1 M. 2 M. 3 M. 4 M. 5 M. 6 M. 7 M. 8 M. 9 M. 10 M. 11 M. 12 M. 13 M. 14 M. 15 M. 16 M. 17 M. 18 M.

1 M. 2 M. 3 M. 4 M. 5 M. 6 M. 7 M. 8 M. 9 M. 10 M. 11 M. 12 M. 13 M. 14 M. 15 M. 16 M. 17 M. 18 M. 19 M.

1 M. 2 M. 3 M. 4 M. 5 M. 6 M. 7 M. 8 M. 9 M. 10 M. 11 M. 12 M. 13 M. 14 M. 15 M. 16 M. 17 M. 18 M. 19 M. 20 M.

1 M. 2 M. 3 M. 4 M. 5 M. 6 M. 7 M. 8 M. 9 M. 10 M. 11 M. 12 M. 13 M. 14 M. 15 M. 16 M. 17 M. 18 M. 19 M. 20 M. 21 M.

1 M. 2 M. 3 M. 4 M. 5 M. 6 M. 7 M. 8 M. 9 M. 10 M. 11 M. 12 M. 13 M. 14 M. 15 M. 16 M. 17 M. 18 M. 19 M. 20 M.

293

Thorburn Twp. (M.601)

Byers Twp. (M.265)

Macdiarmid Twp. (M.294)

Robb Twp. (M.309)

THE TOWNSHIP OF

LOVELAND

#92

DISTRICT OF COCHRANE

PORCUPINE MINING DIVISION

SCALE: 1-INCH 40 CHAINS

LEGEND

PATENTED LAND	(P)
CROWN LAND SALE	C.S.
LEASES	(L)
LOCATED LAND	Loc.
LICENSE OF OCCUPATION	L.O.
MINING RIGHTS ONLY	M.R.O.
SURFACE RIGHTS ONLY	S.R.O.
ROADS	
IMPROVED ROADS	
KING'S HIGHWAYS	
RAILWAYS	
POWER LINES	
MARSH OR MUSKEG	
MINES	
CANCELLED	C

NOTES

400' Surface Rights Reservation around all lakes and rivers.

PORCUPINE MINING DIVISION
RECEIVED
MAR 10 1972
AM 7 8 9 10 11 12 1 2 3 4 5 6 PM

PLAN NO. M-293

ONTARIO
DEPARTMENT OF MINES
AND NORTHERN AFFAIRS